



कार्यालय वन मण्डल अधिकारी वन मण्डल सिंगरौली(म0प्र0) सूचना का

माजन मोड़ जिला पंचायत के बगल में
ईमेल-dfot.sgl@mp.gov.in, फोन-07805-233336 फैक्स-233335

अधिकार

क्र०/मा०चि०/ 38576

बैठन, दिनांक 02-08-2023

प्रति,

वन संरक्षक
रीवा, वृत्त रीवा
मध्यप्रदेश

विषय:- Forest Conservation Act. 1980 for diversion of 53.142 ha. Fresh forest area in favour of M/s NCL for mining of coal in Khadiya Expansion Open Cast Project in Singrauli District in the State of Madhya Pradesh.

संदर्भ:- आपका दूरभाष दिनांक 20.06.2023

-000-

विषयांतर्गत के संबंध में वन मण्डल सिंगरौली के अंतर्गत वन संरक्षण अधिनियम 1980(2) के तहत नार्दन कोल फील्डस लिमिटेड खड़िया परियोजना में माइनिंग हेतु वन परिक्षेत्र बैठन अन्तर्गत कक्ष क्रमांक पी.एफ. 261 कुल रकबा 53.142 हे० वन भूमि प्रस्तावित है।

सन्दर्भित दूरभाष से आपके द्वारा कक्ष क्रमांक पी.एफ. 261 के घनत्व 0.4 से अधिक होने की संभावना जताई गई है।

अतः उक्त प्रस्तावित कक्ष क्रमांक पी.एफ. 261 का स्थल निरीक्षण करने पर घनत्व 0.5 पाया गया है, जिसे ऑनलाईन परिवेश पोर्टल के भाग 2 में सुधार कर संलग्न कर आपकी ओर सादर सम्प्रेषित है।

- संलग्न:-
1. ऑनलाईन भाग 2 की हार्ड कॉपी।
 2. स्थल निरीक्षण प्रतिवेदन।
 3. अनुशंसा पत्र।

पृ०क्र०/मा०चि०/ 3851

प्रतिलिपि:-

1. प्रधान मुख्य वन संरक्षक (भू-प्रबंध) सतपुड़ा भवन, मध्यप्रदेश भोपाल की ओर सूचनार्थ।
2. महाप्रबंधक खड़िया परियोजना नार्दन कोल फील्डस लिमिटेड की ओर सूचनार्थ।

वन मण्डल अधिकारी

वन मण्डल सिंगरौली

बैठन, दिनांक 02-08-2023

वन मण्डल अधिकारी

वन मण्डल सिंगरौली

28/7/2023

PART-II

(To be filled by the concerned Deputy Conservator of Forest)

State Serial No. of proposal : MP-035/2022

1. Location of the project/Scheme : Madhya Pradesh

(i)

State / Union Territory : Madhya Pradesh

(ii)

District : Singrouli

(iii)

Forest Division : Singrauli

(iv)

Area of forest land proposed for diversion (in ha.) : 53.142

(v)

Category of the Proposal: Mining

2. Legal status of forest land proposed for diversion :

S. No.	Division	Forest Land(ha.)	Legal Status
1	Singrauli	53.142	Protected Forest
Total		53.142	

Division 1. : Singrauli

3. District wise area to be diverted in the division :

S. No.	District	Area(ha.)
1	Singrouli	53.142
Total		53.142

4. Details of Vegetation available in the forest land proposed for diversion :

(i)

Density of vegetation

S. No.	Area(in ha.)	Density	Eco-Class
1	53.142	0.5	Eco 3
Total.	53.142		

(ii) Species-wise local/scientific names and girth-wise enumeration of trees at FRL :

S. No.	Scientific Name	Local Name	(0-30)cm.	(31-60)cm.	(61-90)cm.	(91-120)cm.	(121-150)cm.	(>150)cm.
1	Shorea Robusta	saal	1541	3038	593	239	89	0
2	Terminalia Tomentosa	saja	558	505	53	9	0	0
3	Adena Cardifolia	Kamaha	44	18	9	18	9	0
4	Others	Satkatha	7980	10823	1426	301	62	27
Total			10123	14384	2081	567	160	27
Sub Total (No of Trees.)			27342					

5. Working plan prescription for the forest land proposed for diversion : No Data

6. Brief note on vulnerability of the forest area to erosion : no vulnerable

7. Approximate distance of the proposed site for diversion from boundary of forest(in km.) : 0

8. Significance of the forest land proposed for diversion from wildlife point of view :

- (i). Details of wildlife present in and around the forest land proposed for diversion : no
- (ii). Whether forms part of national park, wildlife sanctuary, biosphere reserve, tiger reserve, elephant corridor, wildlife migration corridor etc. : No
- (iii). Whether the forest land proposed for diversion is located within eco-sensitive zone(ESZ) of the Protected Area notified under Wildlife(Protection) Act, 1972 (Note: In case, ESZ of a Protected Area is not notified, then, 10kms distance from boundary of the Protected Area should be treated as ESZ): No
- (iv). Whether any national park, wildlife sanctuary, biosphere reserve, tiger reserve, elephant corridor, wildlife migration corridor etc., is located within 1 Km. from boundary of the forest land proposed for diversion : No
- (v). Whether any rare/endangered/unique species of flora and fauna found in the area : No

9.

Details of any protected archaeological/heritage site/defence establishment or any other important monument located in the area, if any :

- (i). Whether any protected archaeological/heritage site/defence establishment or any other important monument is located in the area : No

10. Comment as to the reasonability of the extent of the forest land proposed for diversion :

- (i). Whether the requirement of forest land as proposed by the user agency is unavoidable and bare minimum for the project : Yes

11. Details of violation(s), if any ,committed :





- (i). Whether any work in violation of the Act or guidelines issued under the Act has been carried out : No

12. Whether work in violation is still in progres(Yes/No) : No Data

13. Details of compensatory afforestation scheme :

- (i). Patch wise details for Degraded Area (To be earmarked by DFO)

- (i). Total Financial Outlay for C.A(lacs): 584

Patch Wise Details						
S.no	Patch No.	Area(ha.)	Name of PF/RF	Range	Compartment No	Uploaded KML file of patch
1	1	20	RF 400	Waidhan	RF 400	 View file
2	2	23	RF 400	Waidhan	RF 400	 View file
3	3	30	RF 406	Waidhan	RF 406	 View file
4	4	35	RF 385 RF 386	Waidhan	RF 385 RF 386	 View file

(ii).

S. No.	Documents	Remarks
--------	-----------	---------


Copy of CA scheme details: 

(iii).

Scanned copy of the Geo-referenced map of the forest land proposed for C.A. prepared by using DGPS or

Total Station: 

(iv).

Copy of Survey of India Toposheet indicating boundary of forest land proposed for C.A.: 

(v). Copy of NOC from Competent Authority : 


Additional information Details :

NIL

14. District Profile :

S.no	District Name	Geographical area of the district (in ha.)	Forest area of the district (in ha.)	Total forest area diverted since 1980 (in ha.)	No. of Approved Cases	Forest Land including penal C.A. (in ha.)	Progress of compensatory afforestation as on(date)	A) Forest land (in ha.)	B) Non-forest land (in ha.)
1	Singrouli	567282.244	221656.88	6790.691	37	8757.463	31/12/2015	6339.042	2418.421


15. Site inspection report of the DFO/CCF/Nodal Officer highlighting important facts pertaining to the forest land :

Division Name	Circle	Site inspected By	Whether site inspected	No. of times site visited	Site inspection report	Date of visit
Singrauli	Rewa(T)	DFO	Yes	Two		23/05/2023,22/07/2023

(Specific recommendation of the DFO/CCF/Nodal Officer with(Part II,III & Part IV))

16.

Specific recommendation of the DFO/CCF/Nodal Officer for acceptance or otherwise of the proposal with reason :

Division	Circle	Recommendation By	Recommendation	Reason	Letter	Whether CF agreed
Singrauli	Rewa(T)	DFO	Recommended	Recommended		

Print page


वन मण्डल अधिकारी
वन मण्डल सिंगरौली

Site Inspection By the DFO

Name of Project: Khadiya Expansion Open Cast Project

Name of District/Sub Division – Singrauli

Date of Inspection –

Sr. No.	Particular	Inspection Report BY DFO																																																									
1.	Extent in hectares	<div style="display: flex; justify-content: space-between;"> <div>वन भूमि - 53.142 हे०</div> <div>राजस्व वन भूमि -</div> </div> <div style="text-align: right; font-weight: bold;">Total - 53.142 हे०</div>																																																									
2.	Location (Lat-Long) of the forest land proposed for Diversion	<div style="display: flex;"> <div style="flex: 1;">वन परिक्षेत्र बैद्वन</div> <table border="1" style="width: 100%; border-collapse: collapse; font-size: 0.8em;"> <thead> <tr> <th>Cardinal</th> <th>Y</th> <th>X</th> </tr> </thead> <tbody> <tr> <td rowspan="4">P1</td> <td>24°08'58.02"N</td> <td>82°42'55.57"E</td> </tr> <tr> <td>24°09'00.09"N</td> <td>82°42'58.52"E</td> </tr> <tr> <td>24°08'56.61"N</td> <td>82°42'58.81"E</td> </tr> <tr> <td>24°08'57.93"N</td> <td>82°43'1.49"E</td> </tr> <tr> <td rowspan="4">P2</td> <td>24°08'54.79"N</td> <td>82°43'4.67"E</td> </tr> <tr> <td>24°08'54.5"N</td> <td>82°42'8.10"E</td> </tr> <tr> <td>24°08'57.4"N</td> <td>82°43'8.00"E</td> </tr> <tr> <td>24°08'58.01"N</td> <td>82°43'5.16"E</td> </tr> <tr> <td rowspan="4">P3</td> <td>24°08'53.11"N</td> <td>82°43'25.29"E</td> </tr> <tr> <td>24°08'52.82"N</td> <td>82°43'88.82"E</td> </tr> <tr> <td>24°08'55.99"N</td> <td>82°43'27.32"E</td> </tr> <tr> <td>24°08'55.52"N</td> <td>82°43'23.62"E</td> </tr> <tr> <td rowspan="4">P4</td> <td>24°08'53.19"N</td> <td>82°43'39.43"E</td> </tr> <tr> <td>24°08'54.39"N</td> <td>82°43'35.98"E</td> </tr> <tr> <td>24°08'57.82"N</td> <td>82°43'37.01"E</td> </tr> <tr> <td>24°08'56.38"N</td> <td>82°43'39.88"E</td> </tr> <tr> <td rowspan="4">P5</td> <td>24°08'59.72"N</td> <td>82°43'30.59"E</td> </tr> <tr> <td>24°08'59.90"N</td> <td>82°43'26.87"E</td> </tr> <tr> <td>24°09'02.57"N</td> <td>82°43'28.26"E</td> </tr> <tr> <td>24°09'01.99"N</td> <td>82°43'31.65"E</td> </tr> <tr> <td rowspan="4">P6</td> <td>24°09'12.53"N</td> <td>82°43'24.75"E</td> </tr> <tr> <td>24°09'14.25"N</td> <td>82°43'21.48"E</td> </tr> <tr> <td>24°09'11.25"N</td> <td>82°43'20.20"E</td> </tr> <tr> <td>24°09'10.10"N</td> <td>82°43'24.10"E</td> </tr> </tbody> </table> </div>	Cardinal	Y	X	P1	24°08'58.02"N	82°42'55.57"E	24°09'00.09"N	82°42'58.52"E	24°08'56.61"N	82°42'58.81"E	24°08'57.93"N	82°43'1.49"E	P2	24°08'54.79"N	82°43'4.67"E	24°08'54.5"N	82°42'8.10"E	24°08'57.4"N	82°43'8.00"E	24°08'58.01"N	82°43'5.16"E	P3	24°08'53.11"N	82°43'25.29"E	24°08'52.82"N	82°43'88.82"E	24°08'55.99"N	82°43'27.32"E	24°08'55.52"N	82°43'23.62"E	P4	24°08'53.19"N	82°43'39.43"E	24°08'54.39"N	82°43'35.98"E	24°08'57.82"N	82°43'37.01"E	24°08'56.38"N	82°43'39.88"E	P5	24°08'59.72"N	82°43'30.59"E	24°08'59.90"N	82°43'26.87"E	24°09'02.57"N	82°43'28.26"E	24°09'01.99"N	82°43'31.65"E	P6	24°09'12.53"N	82°43'24.75"E	24°09'14.25"N	82°43'21.48"E	24°09'11.25"N	82°43'20.20"E	24°09'10.10"N	82°43'24.10"E
Cardinal	Y	X																																																									
P1	24°08'58.02"N	82°42'55.57"E																																																									
	24°09'00.09"N	82°42'58.52"E																																																									
	24°08'56.61"N	82°42'58.81"E																																																									
	24°08'57.93"N	82°43'1.49"E																																																									
P2	24°08'54.79"N	82°43'4.67"E																																																									
	24°08'54.5"N	82°42'8.10"E																																																									
	24°08'57.4"N	82°43'8.00"E																																																									
	24°08'58.01"N	82°43'5.16"E																																																									
P3	24°08'53.11"N	82°43'25.29"E																																																									
	24°08'52.82"N	82°43'88.82"E																																																									
	24°08'55.99"N	82°43'27.32"E																																																									
	24°08'55.52"N	82°43'23.62"E																																																									
P4	24°08'53.19"N	82°43'39.43"E																																																									
	24°08'54.39"N	82°43'35.98"E																																																									
	24°08'57.82"N	82°43'37.01"E																																																									
	24°08'56.38"N	82°43'39.88"E																																																									
P5	24°08'59.72"N	82°43'30.59"E																																																									
	24°08'59.90"N	82°43'26.87"E																																																									
	24°09'02.57"N	82°43'28.26"E																																																									
	24°09'01.99"N	82°43'31.65"E																																																									
P6	24°09'12.53"N	82°43'24.75"E																																																									
	24°09'14.25"N	82°43'21.48"E																																																									
	24°09'11.25"N	82°43'20.20"E																																																									
	24°09'10.10"N	82°43'24.10"E																																																									
3.	Legal status of the forest land (Protected forest, reserved forest, Revenue forest land or any other forest land)	<table border="1" style="width: 100%; border-collapse: collapse; font-size: 0.8em;"> <thead> <tr> <th>क्र</th> <th>संरक्षित/आरक्षित वन भूमि</th> <th>परिक्षेत्र का नाम</th> <th>वन खण्ड का नाम</th> <th>बीट का नाम</th> <th>कक्षा क्र०</th> <th>रकबा (हे०)</th> </tr> </thead> <tbody> <tr> <td>1</td> <td>2</td> <td>3</td> <td>4</td> <td>5</td> <td>6</td> <td>7</td> </tr> <tr> <td>1</td> <td>संरक्षित वन भूमि</td> <td>बैद्वन</td> <td>दुद्धिचुआ</td> <td>दुद्धिचुआ</td> <td>261</td> <td>53.142</td> </tr> <tr> <td colspan="6" style="text-align: right;">योग:-</td> <td>53.142</td> </tr> </tbody> </table>	क्र	संरक्षित/आरक्षित वन भूमि	परिक्षेत्र का नाम	वन खण्ड का नाम	बीट का नाम	कक्षा क्र०	रकबा (हे०)	1	2	3	4	5	6	7	1	संरक्षित वन भूमि	बैद्वन	दुद्धिचुआ	दुद्धिचुआ	261	53.142	योग:-						53.142																													
क्र	संरक्षित/आरक्षित वन भूमि	परिक्षेत्र का नाम	वन खण्ड का नाम	बीट का नाम	कक्षा क्र०	रकबा (हे०)																																																					
1	2	3	4	5	6	7																																																					
1	संरक्षित वन भूमि	बैद्वन	दुद्धिचुआ	दुद्धिचुआ	261	53.142																																																					
योग:-						53.142																																																					
4.	Demarcation of the area with temporary cairns etc.	Yes																																																									
5.	Any signs of encroachment	No																																																									
6.	Any activity already taken up within the forest land or adjoining non forest land as part of the proposed project by the user agency. Details of action taken against the user agency in case of violation of the FC Act and guidelines there under.	No																																																									
7.	Status of vegetation, site quality, species composition etc.	<p>साल, तेन्दू, सेंधा, महुआ, खम्हार एवं अन्य सतकठा प्रजाती के पौधे गुणवत्ता IV A & B है। घनत्व 0.5 है।</p>																																																									

8.	Importance of area from wildlife point of view, Status of wildlife (density and abundance of important species, bird life reptiles, butterflies and other scheduled animals any, endangered wildlife). Any latest census of wildlife in this area.	There is no presence of endangered Species of wildlife found in area.
9.	Endemism of flora/fauna or any other unique ecosystem in the area	No
10.	Current land use. Is this area managed as per prescriptions in the working plan and if not, why	वर्तमान भूमि का उपयोग कार्य आयोजना के क्रियान्वयन में निहित प्रावधानों के अनुसार वन प्रबंधन हेतु किया जाता है।
11.	Importance of the area from historical or religious point of view	No
12.	Any dependent persons/families on this land	No
13.	Any displacement of persons proposed	No
14.	Is there any Rehabilitation and Resettlement Plan for the persons to be affected? Is there any dissenting	No
15.	Compensatory forestation proposed is on forest land or non-forest land. Location of this area, suitability of the area for CA. if in the degraded forest land then what is the current working plan prescription for the area? Distance of the non-forest land for CA from the nearest forest area. Number of patches in case the area should be more than 10 Kms.	प्रस्तावित वनभूमि के बदले दुगने बिगड़े वनभूमि रकबा 108 हे0 में वैकल्पिक वृक्षारोपण योजना तैयार की गयी है।
16.	Proposal area should not be part of any protected area. Also distance from the boundary of the nearest protected area should be more than 10 Kms	Proposed 53.142 ha forest land is neither part of protected in area nor within 10 Kms of any protected area
17.	Dependence of tribals in the area. Whether the rights of the tribals have been recognized in this area.	No Tribals are selected in proposed area. No need to recognized institutions. User agency applied to collector singrauli for NOC.
18.	Utility of the project, including the people living in closed vicinity of the project	यह नार्दन कोल फील्ड्स लिमिटेड खड़िया क्षेत्र में माइनिंग हेतु प्रस्ताव है।
19.	In case of renewal whether all the conditions stipulated N/A in the earlier sanction order has been complied with.	No Need
20.	Alternatives examined by the user agency in case of non-site specific projects.	No Need
21.	A certificate by the user agency that the forest land requested for diversion for non-forestry purpose is bare minimum.	आवेदक संस्थान द्वारा प्रमाण पत्र प्रस्तुत किया गया है।

22.	Any scope of saving tree growth while ensuring that the purpose for which the forest land is being diverted is also not adversely affected.	प्रस्तावित वन क्षेत्र में वृक्षों की गणना सम्पल प्लॉट 6 हे० में 3087 वृक्ष पाये गये हैं। विद्यमान 53.142 हे० में 27,342 वृक्षों की आवश्यकतानुसार कटाई किया जाना प्रस्तावित है।
23.	Any other issue of significance	No
24.	Specific recommendations of the SDO with reason for approval of the project.	<ol style="list-style-type: none"> 1. वन मण्डल सिंगरौली के अंतर्गत प्रस्तावित वन भूमि रकबा 53.142 हे० वन परिक्षेत्र बैढ़न का कक्ष क्र० PF 261 संरक्षित वन भूमि है। 2. वन मण्डल सिंगरौली के अंतर्गत प्रस्तावित वन भूमि 53.142 हे० वन संरक्षण अधिनियम 1980 के तहत नार्दन कोल फील्ड्स लिमिटेड खड़िया परियोजना माइनिंग हेतु प्रस्ताव है।



Divisional Forest Officer


Division: Singrauli

Place:

Date:

Recommendation of DFO

1. वन मण्डल सिंगरौली के अंतर्गत प्रस्तावित वन भूमि रकवा 53.142 हे0 वन परिक्षेत्र बैढ़न का कक्ष क्र0 PF 261 संरक्षित वन भूमि है।
2. वन मण्डल सिंगरौली के अंतर्गत प्रस्तावित वन भूमि 53.142 हे0 वन संरक्षण अधिनियम 1980 के तहत नार्दन कोल फील्ड्स लिमिटेड खड़िया परियोजना माइनिंग हेतु प्रस्ताव है।
3. वन मण्डल सिंगरौली अंतर्गत प्रस्तावित वनभूमि कक्ष क्र0 PF 261 वन मण्डल के प्रचलित कार्य आयोजना के अनुसार हाथी कॉरीडोर में सम्मिलित नहीं है। स्वीकृति की अनुशंसा की जाती है।


वन मण्डल अधिकारी
वन मण्डल सिंगरौली