

कार्यालय
प्रधान मुख्य वन संरक्षक, हरियाणा,
वन विभाग, हरियाणा सरकार,

सी-18, वन भवन, सेक्टर 6, पंचकुला, दूरभाष/फैक्स +91 172 2563988, 2563861, E-mail: cffcpanchkula@gmail.com

क्रमांक : प्रशा-डी-तीन-10117 / 1385

दिनांक : 01/8/2022

सेवा में

क्षेत्रीय अधिकारी,
भारत सरकार, पर्यावरण, वन एवं जलवायु परिवर्तन मंत्रालय,
एकीकृत क्षेत्रीय कार्यालय,
चण्डीगढ़ ।

विषय: Diversion of 0.4760 ha. (instead of 0.8066 ha.) forest land for laying of 250mm/150mm/100mm DI pipeline for clear water from Basunda Booster to Daboda, Basunda Booster to khandewla, Khandewla to Jatola, Fazilpur Badli to Taznagar, Faridpur to Dhani Ahiran via Karola, Gugana to Shekpur Majri & Farukh Nagar Road to Garhi Nathe Khan, under forest Division and Disitric Gurugram, Haryana.

Online Proposal No. FP/HR/~~WATER~~/144418/2021

संदर्भ: आपका पत्र क्रमांक 9-HRB180/2021-CHA दिनांक 14.03.2022 ।

उपरोक्त विषय पर संदर्भांकित पत्र के सम्बन्ध में वन मण्डल अधिकारी, गुरुग्राम के पत्र क्रमांक 433 दिनांक: 28.06.2022 से प्राप्त सूचना आपको निम्नप्रकार से भेजी जाती है:-

1. प्रयोक्ता एजैन्सी द्वारा ऐरिया संशोधित कर दिया गया है जोकि आनलाईन अपलोड है
2. प्रयोक्ता एजैन्सी द्वारा अधिकृत पत्र जोकि कॉलम संख्या-ए-3(vii) में ऐरिया संशोधित कर दिया गया है जोकि आनलाईन अपलोड है
3. प्रस्ताव में संयुक्त निरीक्षण रिपोर्ट की सूचना पत्र के साथ सलंगन है।
4. प्रस्तावित डाईवर्ट ऐरिया की संशोधित के0एम0एल0 पत्र के साथ सलंगन है व सी0ए0 साईट की संशोधित के0एम0एल0 तथा डी0जी0पी0एस0 आनलाईन अपलोड कर दिये गए है।

सलंगन/उपरोक्त ।

अति. प्रधान मुख्य वन संरक्षक (एफ0सी0ए0)
हरियाणा, पंचकुला ।

29/7/22
29/7/22

10117
98m

वन विभाग, हरियाणा सरकार
कार्यालय उप वन संरक्षक, गुरुग्राम

वन परिसर, सोहना रोड, नजदीक न्यायालय परिसर, गुरुग्राम, दूरभाष-0124-2322057

May 04
29.06.2022

179

क्रमांक: 433
सेवा में,

दिनांक: 28/6/22

प्रधान मुख्य वन संरक्षक (एफ0सी0ए0),
कार्यालय प्रधान मुख्य वन संरक्षक,
सी-18, वन भवन, सैक्टर-6,
पंचकूला, हरियाणा।

विषय:— **Diversion of 0.4760 Ha. of forest land for lying of water pipeline for clear water from Basunda Booster to Daboda, Basunda Booster to Khandewla, Khandewla to Jatola, Fazilpur Badli to Tajnagar, Faridpur to Dhani Ahran via Karola & Farrukhnagar road to Garhi Nathe Khan,, under Forest Divison & Distt. Gurugram. (Proposal No. FP/HR/Water/144418/2021)**

सन्दर्भ:— पर्यावरण, वन एवं जलवायु परिवर्तन मंत्रालय का पत्र क्रमांक 9-HRB180/2021-CHA दिनांक 14.03.2022

उपरोक्त विषय के सम्बन्ध में सन्दर्भांकित पत्र द्वारा मांगी गई सूचना मद वाईज निम्न प्रकार से

है:—


1. प्रयोक्ता ऐजेंसी द्वारा आनलाईन पोर्टल में ऐरिया संशोधित कर दिया गया है, पार्ट-1 की प्रति पत्र के साथ आगामी कार्यवाही हेतु भेजी जाती है।
2. प्रयोक्ता ऐजेंसी द्वारा अधिकृत पत्र जो कि कॉलम संख्या-A-3(vii) में ऐरिया संशोधित करके सक्षम प्राधिकारी द्वारा अनुमोदित करवाकर आनलाईन पार्ट-1 में अपलोड कर दिया गया है।
3. मद संख्या 3 की सूचना पत्र के साथ सलंगन है।
4. प्रस्तावित डाईवर्ट ऐरिया की संशोधित के0एम0एल0 पत्र के साथ सलंगन है तथा सी0ए0 साईट की संशोधित के0एम0एल0 तथा डी0जी0पी0एस0 पोर्टल पर अपलोड कर दिये गए हैं।


सलंगन/उपरोक्त

पृ0 क्रमांक/

दिनांक/

एक प्रति मुख्य वन संरक्षक, दक्षिणी परिमण्डल, गुरुग्राम को सूचनार्थ प्रेषित है।


उप वन संरक्षक,
गुरुग्राम।


उप वन संरक्षक,
गुरुग्राम।


FORM - A

Form for seeking prior approval of Central Government under section 2 of the Forest(Conservation) Act, 1980 for
Diversion of fresh forest area

PART - I

(To be filled up by User Agency)

A. General Details**A-1. Project Details**(i). **Proposal No. :** FP/HR/WATER/144418/2021(ii). **Name of Project for which Forest Land is required :** Diversion of 0.8066 Ha. Forest land for laying of 250mm/150mm/100mm DI pipe line for clear water from Basunda Booster to Daboda, Basunda Booster to Khandewla, Khandewla to Jatola, Fazilpur Badli t(iii). **Short narrative of the proposal and Project/scheme for which the forest land is required :** laying of 250mm/150mm/100mm DI pipe line for clear water from Basunda Booster to Daboda, Basunda Booster to Khandewla, Khandewla to Jatola, Fazilpur Badli to Tajnagar, Faridpur to Dhani Ahiran via Karola, Gugana to Shekhpur Majri & Farrukh Nagar Road to Garhi Nathe Khan in Dist.Gurgaon.(C.M. Ann(iv). **State :** Haryana(v). **Category of the Proposal :** Drinking Water(vi). **Shape of forest land proposed to be diverted :** Linear(vii). **Estimated cost of the Project(Rupees in lacs) :** 6155.5(viii). **Area of forest land proposed for diversion(in ha.):** 0.476(ix). **Non-forest land required for this project(in ha.):** 0(x). **Total period for which the forest land is proposed to be diverted(in years):** 99**A-2. Details of User Agency**(i). **Name :** PHED GURUGRAM(ii). **Address1 :** NEW COLONY,MADANPURI ROAD, GURUGRAM(iii). **Address2 :** NIL(iv). **State :** Haryana(v). **District :** Gurgaon


Executive Engineer
Public Health Engineering Division,
Gurugram

(vi). Pin : 122001

(vii). Landmark : NIL

(viii). Email address : phedgurgaon@gmail.com

(ix). Landline Telephone No. : 124-4238801

(x). Fax No. : 124-

(xi). Mobile No. : 7015001960

(xii). Website (if any) : NIL

(xiii). Legal status of User Agency : State Government

A-3. Details of Person Making Application

(i). First Name: Sudhir

(ii). Middle Name: NIL

(iii). Last Name: Ransawal

(iv). Gender: Male

(v). Designation: Executive Engineer

(vi). Address 1: NEW COLONY, MADANPURI ROAD, GURUGRAM

(vii). Address 2: NIL

(viii). State: Haryana

(ix). District: Gurgaon

(x). Tehsil: Gurgaon

(xi). Pin: 122001


(xii). Landmark: NIL

(xiii). Email Address: phedgurgaon@gmail.com

(xiv). Landline Telephone No.: 124-4238801

(xv). Fax No.: NIL

(xvi). Mobile No.: 7015001960


Executive Engineer
Public Health Engineering Division,
Gurugram

(xvii). Copy of documents in support of the competence/authority of the person making this application to make application on behalf of the User Agency:

B. Details of land required for the Project

B-1. Details of proposal seeking prior approval of Central Government under the Act for diversion of forest land for the Project already submitted in the past

List of proposal submitted in Past							
S.no	Proposal Status.	Proposal No.	Moef File No.	Area Proposed for Diversion(Ha.)	Area Diverted(Ha.)	Date of In-Principle Approval	Date of Final Approval
NIL							

B-2. Details of forest land proposed to be diverted

B-2.1 Details of Divisions involved

Details of Divisions involved			
S.no	Division Name	Forest Land(ha.)	Non-Forest Land(ha.)
1.	Gurgaon	0.476	0
Total		0.476	0

B-2.2 Details of Districts involved

District wise breakup			
S.no	District Name	Forest Land(ha.)	Non-Forest Land(ha.)
1.	Gurgaon	0.476	0
Total		0.476	0

B-2.3 Village wise breakup

Villages wise breakup			
S.no	Village	Forest Land(ha.)	Non-Forest Land(ha.)
1	Fazilpur Badli Water Works to Tajnagar	0.068	0
2	Basunda Booster to Daboda water works	0.08	0
3	Basunda Booster to Khandewal water works	0.2115	0
4	Khandewal to Jatola Water Works	0.1165	0
Total		0.476	0

B-2.4 Component wise breakup

Component wise breakup			
S.no	Component	Forest Land(ha.)	Non-Forest Land(ha.)

Executive Engineer
Public Health Engineering Division,
Gurugram

1	water pipe line	0.476	0
Total		0.476	0


C. Maps of forest land proposed to be diverted


Division 1. : Gurgaon


(i). Area of forest land proposed to be diverted(in ha.) : 0.476

(ii). Nature of the Project: Linear


(b). No. of Segments : One

Segment wise details		
Segments	Segment Area(in ha.)	Kml File of Segments (To view KML file on google the same may be downloaded and then open if in google earth install in your computer).
1.	0.476	 View File

(iii). Copy of Survey of India Toposheet indicating boundary of forest land proposed to be diverted: 

(iv). Scanned copy of the Geo-referenced map of the forest land proposed to be diverted prepared by using GPS or Total Station: 

D. Justification for locating the Project in forest land and details of alternatives examined:

- (i). Copy of note containing justification for locating the Project in forest land: 
- (ii). Whether a copy of map indicating location of alternative examine is required to be provided:
No
- (a). Reason for not providing such map: Not Required for this project


E. Employment likely to be generated

- (i). Whether the Project is likely to generate employment?: Yes
- (ii). Permanent/Regular Employment(Number of persons): 1
- (iii). Temporary Employment(Number of person-days): 100

F. Displacement of People due to the Project, if any.

- (i). Whether Project involves displacement?: No

G. Details of Cost-Benefit analysis for the Project


 Executive Engineer
 Public Health Engineering Division,
 Gurugram

(i). Whether the Project requires Cost-Benefit analysis?: No

H. Status of Environmental Clearance

(i). Whether the Project requires Clearance under the Environment (Protection) Act 1986 ? : No

I. Status of Wildlife Clearance

(i). Whether the Project or a part thereof is located in any Protected Area or their Eco sensitive zone? : No

J. Applicability of special provisions governing Scheduled Areas

(i). Whether the Project or a part thereof is located in a Scheduled Area? : No

K. Status of settlement of rights under the Forest Rights Act, 2006 on the forest land proposed to be diverted

(i). Whether the process for settlement of Rights under the Forest Rights Acts 2006 on the forest land proposed to be diverted has been completed? : No

L. Details of land identified for Compensatory Afforestation

(i). Whether non-forest or Revenue forest land is required to be provided by User Agency?: Not Applicable


(ii). Whether the area of non-forest land or Revenue forest land required to be provided by User Agency for raising Compensatory Afforestation is less than area of forest land proposed to be diverted ? : Not Applicable

(iii) . Reason for not providing Non-Forest Land: Not Applicable

Additional information Details

Documents		
S.No	Documents	Remarks
1		Check List
2		Linear Plan
3		NOC (PWD)
4		PHED LETTER
5		MINISTRATIVE APPROVAL LETTER
6		AREA CALCULATION
7		LAYOUT PLAN
8		Joint inspection

45
 Division Forest Officers
 Gurugram
 Executive Engineer
 Public Health Engineering Division,
 Gurugram



ArcGIS relief/topo

Tracks:

Bandwari Sec 4 & 5 for CA plantation



Center: 28.39650, 77.16273

200 m

R. G.
Division Forest Officers
Gurugram


Map created at GPSVisualizer.com

Leaflet | Relief maps from ESRI/ArcGIS

Inspection Report

Diversion of 0.4760 ha. (Instead of 0.8066 Ha.) of forest land for lying of water pipeline for clear water from Basunda Booster to Daboda, Basunda Booster to Khandewla, Khandewla to Jatola, Fazilpur Badli to Tajnagar, Faridpur to Dhani Ahiran via Karola & Farrukhnagar road to Garhi Nathe Khan, under Forest Division & Distt. Gurgugram. Online Proposal No. (FP/HR/Water/144418/2021)

उक्त केस का निरीक्षण दिनांक 22.11.2021 को निम्नहस्ताक्षरी द्वारा वन मण्डल अधिकारी गुरुग्राम व सम्बन्धित फिल्ड स्टाफ के साथ मौके पर किया गया । मौके की स्थिति अनुसार प्रस्ताव मे कुल 218 वृक्ष तथा 25 U/s पौधे दर्शाये गये जो कि मौके अनुसार सही पाए गए। अतः निम्नहस्ताक्षरी, वन मण्डल अधिकारी गुरुग्राम द्वारा बनाई गई मार्किंग सूची से सहमत है।


वन संरक्षक,
दक्षिणी परिमण्डल,
गुरुग्राम ।
21/11/21