



## Karnataka Forest Department

No: B2/GFL/NH-766EE and 766E/CR- 20/2019-20

Office of the  
Chief Conservator of Forests,  
Kanara Circle,  
Sirsi, dated 25/08/2020.

To,

Principal Chief Conservator of Forests,  
(Forest Conservation) and Nodal Officer (FCA)  
Aranya Bhavan, Malleshwaram 18<sup>th</sup> cross,  
Bangalore-560003

Sir,

Sub: Diversion of 29.2456 hectare of forest land in Divagi, Anthravalli and 18 other villages spread over Honnavar and Sirsi Forest Divisions for Up-gradation to Two-lane with paved shoulders of Belekeri to Hattikeri Road (NH-766EE) from CH. 0+000 to CH. 4+242 and Kumta to Sirsi Road (NH-766E) from CH. 4+242 to CH.59+410 in favour of the Project Director, National Highways Authority of India (NHAI), Project Implementation Unit (PIU), Dharwad.


**Proposal No.FP/KA/ROAD/37738/2018**

- Ref:- 1. Letter No.A5(4).GFL/CR-121/2008-09 E-office File No. KFD/HOFF/A5-2K(GFL)28/2018-FC dated:13/08/2020 of the Principal Chief Conservator of Forests, (Forest Conservation) and Nodal Officer (FCA), Bangaluru.
2. Letter No: A3/GFL/NHAI/CR-24/2019-20/466 dated:25/08/2020 of Deputy Conservator of Forests, Sirsi Division Sirsi.
3. Letter No. B2/GFL/FCA/CR-11/2019-20 dated:25/08/2020 of the Deputy Conservator of Forests, Honavar Division, Honavar.

\*\*\*\*\*

With reference to the above, Deputy Conservator of Forests, Sirsi and Honavar has submitted required information as directed in the letter cited vide reference (1) to this office. I agree with the report of the Deputy Conservator of Forests Sirsi and Honavar. The report has been uploaded online by them. It has been submitted for your kind perusal and needful action.

Yours faithfully,

  
Chief Conservator of Forests  
Kanara Circle, Sirsi.

Copy to the Deputy Conservator of Forests, Sirsi and Honnavar Division, for information.

No:A3/GFL/NHAI/CR- 24/19-20/2020-21

Office of the,  
Deputy Conservator of Forests,  
Sirsi Division, Sirsi,  
Date: 25-08-2020  
☎/☎ : 08384-226445  
✉ : [dcfsirsi@gmail.com](mailto:dcfsirsi@gmail.com)

To,

The Chief Conservator of Forests,  
Kanara Circle,  
SIRSI.


Sir,

- SUB: Diversion of 21.7629 ha of forest land in Divagi, Anthralavii and 18 others villages spread over Honnavar and Sirsi Forest Divisions for Up-gradation to Two-lane with paved shoulders of Belekeri to Hattikeri Road (NH-766EE) from Ch.0+000 to Ch.4+242 and Kumta to Sirsi Road (NH-766E) from ch.4+242 to ch. 59+410 in favour of the Project Director, National Highways Authority of India (NHAI), project Implementation Unit (PIU), Dharwad. Proposal No.FP/KA/ROAD/37738/2018.
- REF: 1 The Principal Chief Conservator of Forests (Forest Conservation) and Nodal Officer (FCA), Bangaluru letter No:A5(4)/GFL/CR-121/2008-09, E-office file No. KFD/HOFF/A5-2K(GFL) 28/2018-FC, dtd:03-01-2020 (Stage-I proposal) and 30-06-2020 (reply to the previous EDS query dated 09.-03-2020) and 13-08-2020.
- 2 Government of Karnataka letter No: FEE:04 FLL 2020, dated:10-01-2020 (Stage-I proposal) and 07-08-2020 (communication of the latest GOI EDS query)
- 3 Government of India Ministry of Environment & Forests & Climate Change, Regional Office (Southern Zone), Bangaluru letter No:4- KRC 1222/2020-BAN, dtd:03-08-2020. (the latest EDS query)
- 4 The Project Director, National Highways Authority of India, Vidyagiri, Dharwad, No:NHAI/PIU-DWD16015/DCFs/1111, dtd: 20-08-2020.

\*\*\*\*\*

With reference to above subject, EDS Query raised, seeking certain additional information, sought by the Government of India vide ref (3), is being furnished by The Project Director, Vidyagiri, Dharwad. for the diversion of forest land under Forest Conservation Act,1980 for "Up-gradation to two-lane with paved shoulders of Belekeri to Hattikeri Road (NH-766EE) and Kumta to Sirsi Road (NH-766E)".

The proposal seeking State-I approval under FC Act 1980, submitted initially vide Proposal No.FP/KA/ROAD/37738/2018 to an extent of 29.2456 ha of forest land out of which 13.3644 ha falls in Sirsi Division.




The Government of India through EDS Query vide Ref (3) has sought certain information/condition that, *the User Agency shall restrict the width of the proposed road approaching from either side of Devemane & Bandal Ghats to 15m from the proposed 18m ROW in proposed forest land providing for exemptions for increase or decrease of width at critical points like steep curves and U-turns. The REC proposed that the reduction be made applicable at least from village Janmane to village Katgal.* The user agency after attending the EDS Query, submitted a revised extent of forest land required in Sirsi division as 7.1784 ha. (14.5845 ha is in Honnavar division, Total 21.7629 ha.)

The details of degraded forest area of 14.3568 ha (one patch) has been identified for compensatory afforestation in F.Sy.No: 124 of Sampakhanda village of Janmane range, Sirsi division, along with CA Suitability Certificate, CA Scheme, Geo reference map, Topo Sheet is attached here with.

The short comings/ EDS Query are addressed, by the User Agency and details of revised proposal, documents, marking list submitted here in futher needful action.

Yours faithfully,

  
Deputy Conservator of Forests,  
Sirsi Division, Sirsi

- Copy submitted to the Principal Chief Conservator of Forests, (Forest Conservation), Bangalore for kind information.
- Copy to Assistant Conservator of Forests, Sub division, Janmane for information.
- Cppy to Range Forest Officer, Janmane for information.
- Copy to The Project Director, National Highways Authority of India, Vidyagiri, Dharwad-580004 for information.



ಉಪ ಅರಣ್ಯ ಸಂರಕ್ಷಣಾಧಿಕಾರಿಗಳ ಕಚೇರಿ, ಹೊನ್ನಾವರ ವಿಭಾಗ, ಹೊನ್ನಾವರ -581334

OFFICE OF THE DEPUTY CONSERVATOR OF FORESTS, HONAVAR DIVISION, HONAVAR-581334

ದೂರವಾಣಿ :08387-220235

Email: [dcf.honavar@gmail.com](mailto:dcf.honavar@gmail.com)

No:B2/GFL/FCA/CR-11/2019-20

Dated: 25-08-2020.

To,

The Chief Conservator of Forests,  
Kanara Circle,  
SIRSI.

Sir,

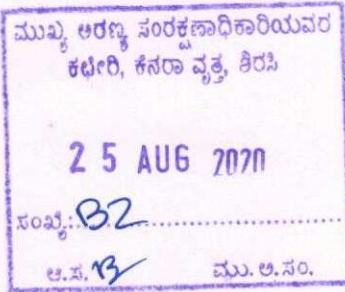
SUB: Diversion of 21.7629 ha of forest land in Divagi, Anthravalli and 18 others villages spread over Honnavar and Sirsi Forest Divisions for Up-gradation to Two-lane with paved shoulders of Belekeri to Hattikeri Road (NH-766EE) from Ch.0+000 to Ch.4+242 and Kumta to Sirsi Road (NH-766E) from ch.4+242 to ch. 59+410 in favour of the Project Director, National Highways Authority of India (NHAI), project Implementation Unit (PIU), Dharwad. Proposal No.FP/KA/ROAD/37738/2018.

- REF: 1 The Principal Chief Conservator of Forests (Forest Conservation) and Nodal Officer (FCA), Bangaluru letter No:A5(4)/GFL/CR-121/2008-09, E-office file No. KFD/HOFF/A5-2K(GFL) 28/2018-FC, dtd:03-01-2020 (Stage-I proposal) and 30-06-2020 (reply to the previous EDS query dated 09.-03-2020) and 13-08-2020.
- 2 Government of Karnataka letter No: FEE:04 FLL 2020, dated:10-01-2020 (Stage-I proposal) and 07-08-2020 (communication of the latest GOI EDS query)
- 3 Government of India Ministry of Environment & Forests & Climate Change, Regional Office (Southern Zone), Bangaluru letter No:4- KRC 1222/2020-BAN, dtd:03-08-2020. (the latest EDS query)
- 4 The Project Director, National Highways Authority of India, Vidyagiri, Dharwad, No:NHAI/PIU-DWD16015/DCFs/1111, dtd: 20-08-2020.

\*\*\*\*\*

With reference to above subject, EDS Query raised, seeking certain additional information, sought by the Government of India vide ref (3), is being furnished by The Project Director, Vidyagiri, Dharwad. for the diversion of forest land under Forest Conservation Act,1980 for "Up-gradation to two-lane with paved shoulders of Belekeri to Hattikeri Road (NH-766EE) and Kumta to Sirsi Road (NH-766E)".

The proposal seeking State-I approval under FC Act 1980, submitted initially vide Proposal No.FP/KA/ROAD/37738/2018 to an extent of 32.9248 ha of forest land out of which 19.19 ha falls in Katagal range, Honavar Division.




The Government of India through EDS Query vide Ref (3) has sought certain information/condition that, *the User Agency shall restrict the width of the proposed road approaching from either side of Devemane & Bandal Ghats to 15m from the proposed 18m ROW in proposed forest land providing for exemptions for increase or decrease of width at critical points like steep curves and U-turns. The REC proposed that the reduction be made applicable at least from village Janmane to village Katgal.* The user agency after attending the EDS Query, submitted a revised extent of forest land required in Honavar division as 14.5845 ha. (7.1784 ha is in Sirsi division, Total 21.7629 ha.)

The details of degraded forest area of 29.169 ha (one patch) has been identified for compensatory afforestation in F.Sy.No: 14 of Sondolli-Mattahalli village of Katagal range, Honavar division, (remaining area identified in Sirsi division.) along with CA Suitability Certificate, CA Scheme, map is been attached.

The short comings/ EDS Query are addressed, by the User Agency and details of revised proposal, documents, marking list submitted here in futher needful action.

Yours faithfully,

  
Deputy Conservator of Forests,  
Honavar Division, Honavar.

Copy submitted to the Principal Chief Conservator of Forests, (Forest Conservation), Bangalore for kind information.

Copy to Assistant Conservator of Forests, Sub division, Kumta for information.

Cppy to Range Forest Officer, Katgal for information.

Copy to The Project Director, National Highways Authority of India, Vidyagiri, Dharwad-580004 for information.

