

ਪੰਜਾਬ ਸਰਕਾਰ

ਵਣ ਅਤੇ ਜੰਗਲੀ ਜੀਵ ਸੁਰੱਖਿਆ ਵਿਭਾਗ, ਪੰਜਾਬ

ਦਫਤਰ: ਵਣ ਮੰਡਲ ਅਫਸਰ ਸੰਗਰੂਰ, ਪਟਿਆਲਾ ਗੇਟ ਸੰਗਰੂਰ।

ਫੋਨ ਨੰਬਰ 01672-234293 E-mail ID:dfosng.pb@gmail.com

ਵੱਲੋਂ :

ਸੇਵਾ ਵਿਖੇ-

ਵਣ ਮੰਡਲ ਅਫਸਰ,
ਸੰਗਰੂਰ।

ਨੇਡਲ ਅਫਸਰ, (ਐਫ.ਸੀ.ਏ)
ਵਧੀਕ ਪ੍ਰਧਾਨ ਮੁੱਖ ਵਣ ਪਾਲ (ਐਫ.ਸੀ)
ਪੰਜਾਬ, ਐਸ.ਏ, ਐਸ ਨਗਰ।

ਨੰਬਰ...4111..... ਮਿਤੀ...20/10/23

ਵਿਸ਼ਾ-

Diversion of 0.01034 Hec of forest land for approach road to M/s Raj Palace (Marriage Palace) at Village Shergarh Cheema on Malerkotla to Raikot Road, Tehsil Ahmedgarh, Distt. Sangrur, Under forest Divison Sangrur. Proposal no. FP/PB/Approach/149381/2021.

ਹਵਾਲਾ-

ਆਪ ਦੇ ਦਫਤਰ ਦਾ ਪੱਤਰ ਨੰ. 1/660233/2023 ਮਿਤੀ-10-10-2023

ਉਪਰੋਕਤ ਵਿਸ਼ੇ ਤੇ ਹਵਾਲੇ ਅਧੀਨ ਪੱਤਰ ਦੇ ਸਬੰਧ ਵਿੱਚ ਆਪ ਵੱਲੋਂ ਲਗਾਈਆ ਗਈਆ ਤੁਰੰਟੀਆਂ ਹੇਠ ਲਿਖੇ ਅਨੁਸਾਰ ਦੂਰ ਕਰ ਦਿੱਤੀਆ ਗਈਆ ਹਨ-

1. SOI Toposheet of CA Site ਆਨ-ਲਾਇਨ ਅੱਪਲੋਡ ਕਰ ਦਿੱਤੀ ਗਈ ਹੈ।
2. ECO Class and NPV ਰੇਟ ਅਨੁਸਾਰ Density ਠੀਕ ਕਰ ਦਿੱਤੀ ਗਈ ਹੈ।

ਵਣ ਮੰਡਲ ਅਫਸਰ,
ਸੰਗਰੂਰ

ਪਿੱਠ ਅੰਕਣ ਨੰ...4112..... ਮਿਤੀ...20/10/23

ਨਕਲ ਵਣ ਪਾਲ ਸਾਊਥ, ਸਰਕਲ, ਪੰਜਾਬ, ਪਟਿਆਲਾ ਜੀ ਨੂੰ ਸੂਚਨਾ ਲਈ ਭੇਜੀ ਜਾਂਦੀ ਹੈ।

ਵਣ ਮੰਡਲ ਅਫਸਰ,
ਸੰਗਰੂਰ

NOT FOR EXPORT

OPEN SERIES MAP

No. H43K4

Scale 1:50,000

H43J15	H43K3	H43K7
H43J16	H43K4	H43K8
H43P13	H43Q1	H43Q5

1. HANMANTH, PULIASSI, 2. MAND, PULIASSI, 3. JANTA, HANMANTH.

सर्वेक्षण विभाग SURVEY OF INDIA

1:50,000

1:50,000

1:50,000

1:50,000

1:50,000

1:50,000

1:50,000

1:50,000

1:50,000

1:50,000

1:50,000

1:50,000

1:50,000

1:50,000

1:50,000

1:50,000

1:50,000

1:50,000

1:50,000

1:50,000

1:50,000

1:50,000

1:50,000

1:50,000

1:50,000

1:50,000

1:50,000

1:50,000

1:50,000

1:50,000

1:50,000

1:50,000

1:50,000

1:50,000

1:50,000

1:50,000

1:50,000

1:50,000

1:50,000

1:50,000

1:50,000

1:50,000

1:50,000

1:50,000

1:50,000

1:50,000

1:50,000

1:50,000

1:50,000

1:50,000

1:50,000

1:50,000

1:50,000

1:50,000

1:50,000

1:50,000

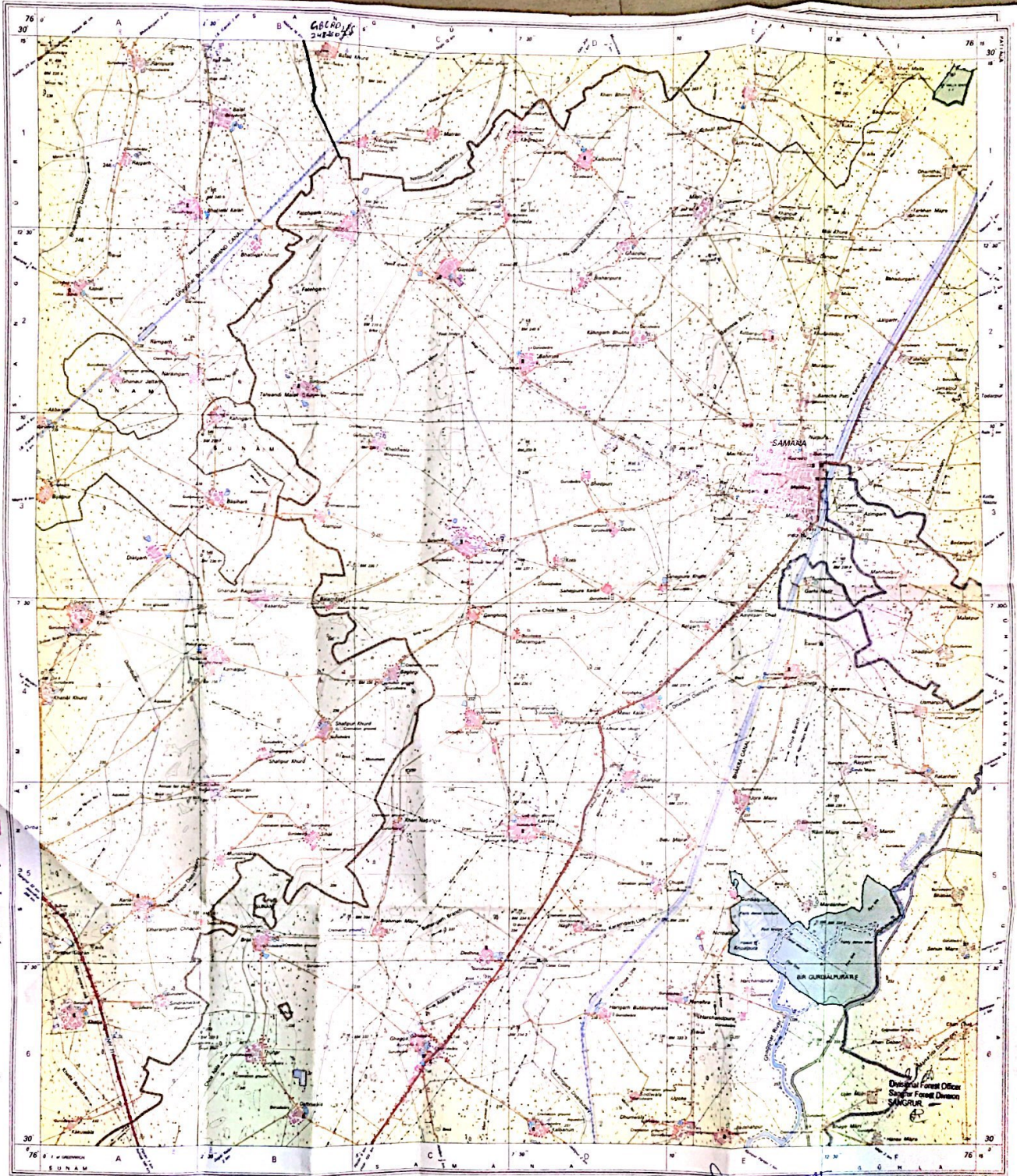
1:50,000

1:50,000

1:50,000

1:50,000

1:50,000



Projection: UTM Datum: WGS 84
 Magnetic Variation from True North about 1 East in 2005.
 Scale: 1:50,000
 Contour Interval: 10 Meters
 Survey of India, Sector 22 A
 Chennai
 Tel: 0471 - 260006
 www.surveyofindia.gov.in

Reproduction in whole or part by any means is prohibited without the written permission of Survey of India, the National Mapping Agency.

© Government of India (Copyright) 2007

ROAD SHOWN AS: ———

Survey of India, Sector 22 A, Chennai. Published under the direction of Major General M. Gopal Rao, B. Tech., P. E. (Civil), (Army), M. Sc., M. A., F. I. C. (Survey), General of India, Survey of India, Headquarters, East. Post Box No. 27, Coimbatore - 686002 (Uttarakhand), Department of Space & Technology, Government of India.

Sub-Divisional Engineer, Const. Div. Area No. 4, PWD B&R B, Paliash.

Executive Engineer, Const. Div. P. W. D. (N&R) Paliash.

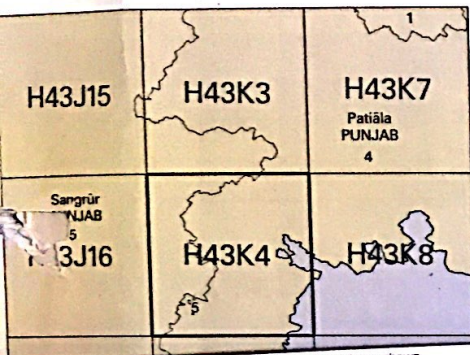


NOT FOR EXPORT

OPEN SERIES MAP

No. H43K4

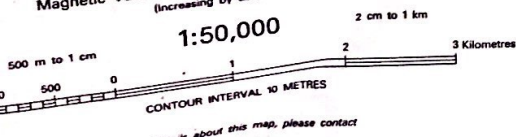
Scale 1:50,000



Throughout the sheet, only the important ones have been shown. Heights and contours in this sheet have not been adjusted to the heights of the marks and may not be strictly in accordance with them.

A. Compiled from 1:25,000 Survey, 1993-94. Updated for major details during 2005-06.

Projection - UTM Datum - WGS 84 Magnetic Variation from True North about 1° East in 2005. (Increasing by about 1' annually).

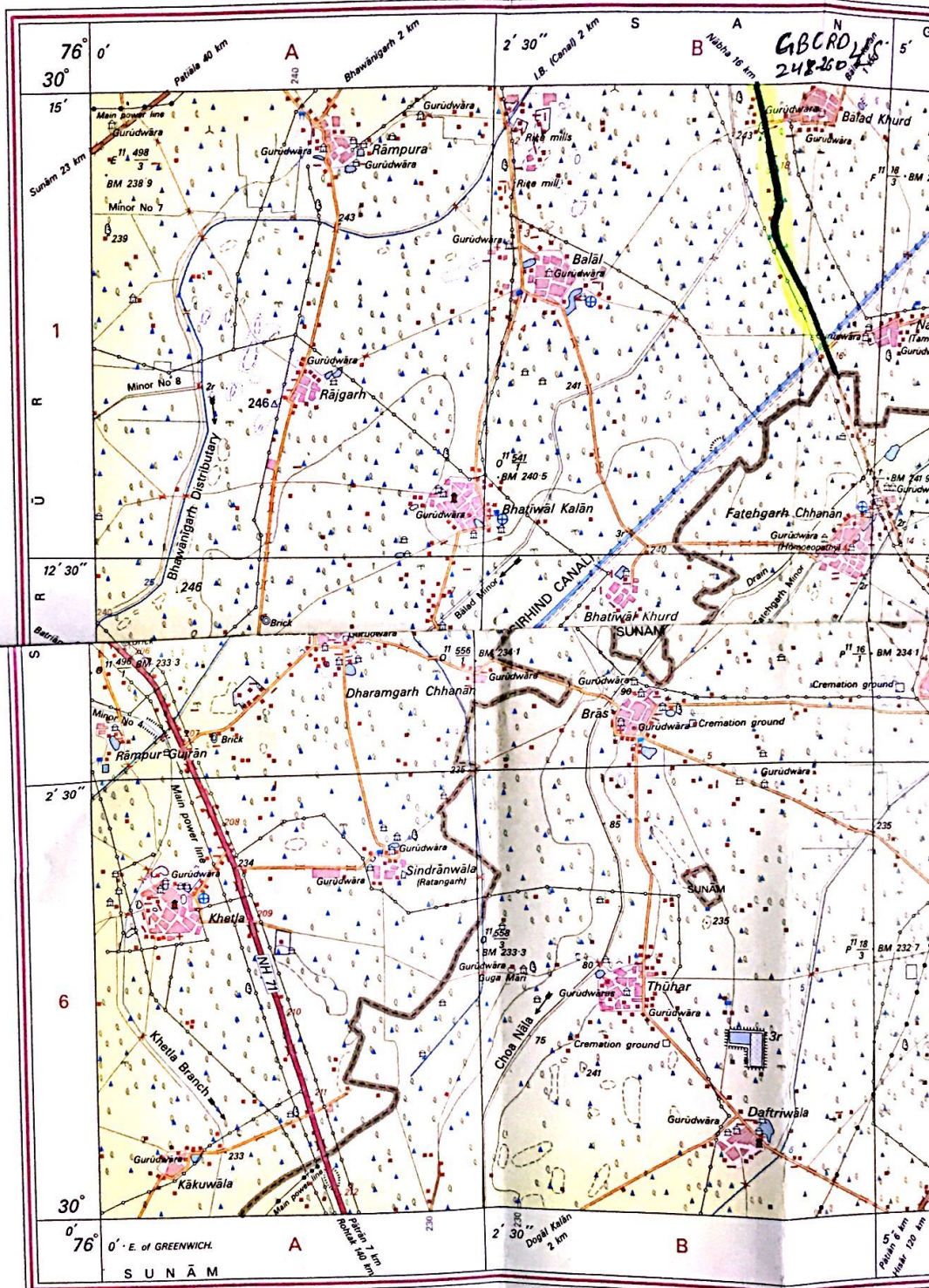


For further details about this map, please contact Director Punjab & Chandigarh Geo-Spatial Data Centre Survey of India, Sector 32 A Chandigarh. Fax : 0172 - 2606916

WEBSITE - www.surveyofindia.gov.in

Reproduction in whole or part by any means is prohibited without the written permission of Survey of India, the National Mapping Agency.

GOVERNMENT OF INDIA COPYRIGHT, 2007.



REG. No 10009-WPG D 07 (P&C GDC-1:50,000-1516)

ROAD SHOWN AS: —

भारत के नक्शे Published under

Full title of Project:- Diversion of 0.01034 hec of forest land for construction of approach road to M/s Raj Palace (Marriage Palace) at Village Cheema on Malerkotla to Raikot Road, Tehsil Ahmedgarh, Distt. Malerkotla (PB). Under forest Division Sangrur. Proposal No.FP/PB/Road/149381/2021.

Reff:- Vide Govt of Punjab Lt No.-Memo No.26/251/96-Van-3/9522,Chd Dated30-10-2008.&Govt of India, MOEF, Lt No.5-3/2011-FC(Vol-I) Dated 6-1-2022

In this case 0.01034 ha of forest land is affected, No trees are affected, so this case lie in Class-III, Open Category, NPV calculation sheet is as under:-

Eco-Class	Very Dense	Dense	Open
Class-I	1595790	1436670	1116900
Class-II	1595790	1436670	1116900
Class-III	1357110	1228590	957780
Class-IV	957780	861390	670140
Class-V	1436670	1292850	1005210
Class-VI	1516230	1372410	1069470

Area (In Hec)	0.01034
Trees(In Nos.)	0
Net Present Value per Hec @ Rs 957780x0.01034= /-	
Grand Total=	9903/-


Divisional Forest Officer,
Sangrur