



OFFICE OF THE DIVISIONAL FOREST OFFICER:  
MANGROVE FOREST DIVISION (WILDLIFE): RAJNAGAR

AT/P.O: Rajnagar, Dist: Kendrapara-754225  
TELEPHONE NO: 06729-242460,  
CONTROL ROOM: 06729-242463  
E-mail ID: [dfomangrovefdwl.od@gov.in](mailto:dfomangrovefdwl.od@gov.in)  
TWITTER HANDLE: dfomangrovefdwl  
GSTIN: 21BBNM00903A1DG  
WEBSITE: [wildlife.odisha.gov.in](http://wildlife.odisha.gov.in)

No. 7420 /4F- 342/2018

Dated, Rajnagar, the 11<sup>th</sup> October, 2018.

To

The Special Secretary to Government of Odisha,  
Forest & Environment Department; Bhubaneswar.

Sub :-

**Diversion of 75.635 Hectares of forest land within the limits of Paradip Port Trust at Paradip coming under jurisdiction of Rajnagar Mangrove Division/ Jagatsinghpur District, Odisha for "Development of Outer Harbour, Inner Harbour including Western Dock & Mechanization of existing Operational Berths by M/s- Paradeep Port Trust" (Proposal No. FP/OR/Others/26300/2017).**

Ref:


Your Office Letter No. 10F (Cons) 150/2018-21854/F&E dated 10.10.2018.

Sir,

In inviting a reference to the above cited letter on the captioned subject, this is to inform you that no specific allegation/newspaper report on removal of mangrove forest by the Paradip Port Trust in the proposed area of diversion (75.635 Hectares) for "Development of Outer Harbour, Inner Harbour including Western Dock & Mechanization of existing Operational Berths" has been received in this office. However two petitions on alleged destruction of mangrove forest in Mahanadi Mouth Area by Paradip Port Trust received through Forest & Environment Department has been enquired and report submitted vide this office Letter Nos. 6576 dated 11.09.2018 & 6580 dated 11.09.2018. Photocopies of Petitions dated 04.07.2018 of Chandra Sekhar Satpathy; 23.07.2018 of AAHWAN COMBINES and Enquiry Report vide Memo No.786 dated 10.09.2018 of Range Officer, Kujang Wildlife Range & both the letters dated 11.09.2018 are enclosed herewith for favour kind information and necessary action.

Enclosed: As above.

Yours faithfully,

  
11.10.18  
Divisional Forest Officer  
Mangrove Forest Division (Wildlife)  
Rajnagar

PTO

o/c

**Memo No. 7421 /Dated.11.10.2018**

Copy forwarded to the Principal Chief Conservator of Forests; Odisha: Bhubaneswar for favour of kind information and necessary action with reference to Memo No. 21855 dated 10.10.2018 of Special Secretary to Government of Odisha, Bhubaneswar in his address.

  
11.10.18  
Divisional Forest Officer  
Mangrove Forest Division (Wildlife)  
Rajnagar

**Memo No. 7422 /Dated 11.10.2018.**

Copy forwarded to the Regional Chief Conservator of Forests, Bhubaneswar Circle, Bhubaneswar for favour of kind information and necessary action with reference to Memo No. 21855 dated 10.10.2018 of Special Secretary to Government of Odisha, Bhubaneswar in his address.

  
11.10.18  
Divisional Forest Officer  
Mangrove Forest Division (Wildlife)  
Rajnagar

o/c



221  
(4)

OFFICE OF THE DIVISIONAL FOREST OFFICER:  
MANGROVE FOREST DIVISION (WILDLIFE)

AT/P.O: Rajnagar, Dist: Kendrapada-754225  
TELEPHONE NO. 06729-242460,  
E-Mail ID: dfomangrovefdwl.od@gov.in  
WEBSITE: wildlife.odisha.gov.in  
TWITTER: dfomangrovefdwl  
GST No. 21BBNM00903A1DG

No.6580/ 5F-11/2018  
Dated, Rajnagar the 11th September-2018

To

The Under Secretary to Government of Odisha,  
Forest & Environment Department.

Sub: Alleged Destruction of Mangrove Forest from the mouth of River Mahanadi  
by Paradeep Port Trust-regarding.

Ref: Letter No.10F(TR)-05/2018-(Vo-II)18348/F&E dated. 23.08.2018 of Govt.  
of Odisha, Forests & Environment Department

Sir,

In inviting a reference to the letter cited above on the caption subject, I would like to inform you that the Range Officer, Kujang WL Range enquired into the contents of the petition (too generalized) of Sri Sanjay Kumar Pradhan, " President, AAHWAN COMBINES "similar to another such petition by one Chandra Sekhar Satpathy. His report which speaks for itself is enclosed here with for favour of kind information and necessary action.

Enclosure:-As Above.

Yours faithfully

  
11-09-18  
Divisional Forest Officer  
Mangrove Forest Division (Wildlife)  
Rajnagar

Memo No.6581/ Dated.11.09.2018

Copy forwarded to the Regional Chief Conservator of Forests, Bhubaneswar Circle, Baramunda: Bhubaneswar for favour of kind information and necessary action, with reference to the Memo No.18349/F&E Dated.23.08.2018 of the Under Secretary to Government of Odisha, Forest & Environment Department in her address.

  
11-09-18  
Divisional Forest Officer  
Mangrove Forest Division (Wildlife)  
Rajnagar

PTO

o/c

(54) 220

Memo No.6582 / Dated.11.09.2018

Copy forwarded to the Principal Chief Conservator of Forests, Odisha, Bhubaneswar for favour of kind information and necessary action with reference to the Memo No.18349/F&E Dated.23.08.2018 of the Government of Odisha, Forest & Environment Department in his address.

11/09/18

Divisional Forest Officer  
Mangrove Forest Division (Wildlife)  
Rajnagar

o/c



219  
571

OFFICE OF THE DIVISIONAL FOREST OFFICER:  
MANGROVE FOREST DIVISION (WILDLIFE)

AT/P.O: Rajnagar, Dist: Kendrapada-754225  
TELEPHONE NO. 06729-242460,  
E-Mail ID : dfomangrovedwl.od@gov.in  
WEBSITE: wildlife.odisha.gov.in  
TWITTER: dfomangrovedwl  
GST No. 21BBNM00903A1DG

No.6576/ 5F-11/2018  
Dated, Rajnagar the 11th September-2018

To

The Under Secretary to Government of Odisha,  
Forest & Environment Department. Bhubaneswar

Sub:

**Petition submitted by Shri Chandra Sekhar Satpathy and others on alleged destruction of mangrove forest from the mouth of River Mahanadi.**

Ref:

Letter No.10F (TR)-05/2018-VOL-II /16146/F&E dated. 24.07.2018

Sir

In inviting a reference to the letter cited above on the caption subject, I would like to inform you that the report of the Range Officer, Kujang WL Range (entrusted to enquire into the contents of the petition by one Chandra Sekhar Satpathy & Others received from the Government) is enclosed here with for favour of kind information and necessary action.

Enclosure; As above.

Yours faithfully

  
11-09-18  
Divisional Forest Officer  
Mangrove Forest Division (Wildlife)  
Rajnagar

Memo No. 6577 / Dated.11.09.2018

Copy forwarded to the Regional Chief Conservator of Forests, Bhubaneswar for favour of kind information and necessary action with reference to the Memo No.16147/F&E Dated.24.07.2018 of the Government of Odisha, Forest & Environment Department in her address.

  
11-09-18  
Divisional Forest Officer  
Mangrove Forest Division (Wildlife)  
Rajnagar

PTO

01 C

Memo No.6578/ Dated. 11.09.2018

Copy forwarded to the Principal Chief Conservator of Forests, Odisha, Bhubaneswar for favour of kind information and necessary action with reference to the Memo No.16147/F&E Dated.24.07.2018 of the Government of Odisha, Forest & Environment Department in his address.

  
11-09-18  
Divisional Forest Officer  
Mangrove Forest Division (Wildlife)  
Rajnagar

Memo No. 6579/ Dated. 11.09.2018

Copy forwarded to the Regional Officer, State Pollution Control Board, Odisha (Department of Forest & Environment, Government of Odisha), Ist Floor, CMCE Building, Marine Drive Road, Nua Sandhakuda, Paradeep, Jagatsinghpur-754142 for information and necessary action with reference to the Letter No. 972 dated 19.07.2018.

  
11-09-18  
Divisional Forest Officer  
Mangrove Forest Division (Wildlife)  
Rajnagar

of C

SF-  
R-  
11-09-18

11-09-18

218  
570  
10-9-18

OFFICE OF THE FOREST RANGE OFFICER, KUJANG (WILDLIFE) RANGE

Kujang, Jagatsinghpur PIN-754141

e mail ID: [rangeofficer.kujang@gmail.com](mailto:rangeofficer.kujang@gmail.com)

Memo No. 786 /Date 10/09/2018

5271  
10-9-18

To

The Divisional Forest Officer,  
Mangrove Forest Division (Wildlife)  
Rajnagar

Sub: Allegation regarding destruction of Hental trees inside the Paradeep Port.

Ref: Your Office Memo No5654 dtd.06.08.2018 & Memo No.5655 dtd.07.08.18

With reference to the above cited memos, I am to intimate you that an enquiry was conducted to find out the facts relating to the petitions made by the inhabitant of Paradeep & Kujang area.

It is found that Paradeep Port Trust has constructed a boundary wall in the said area in question. It is also ascertained that the area is under the possession of Paradeep Port Trust. During the construction of boundary wall a few quantity of Jhati brush wood was cleared over 400mtr (approximately) for which the OR cases 16Kj & 17Kj of 2018-19 (Compoundable) cases has been booked against them on dt.01.07.18 & 02.07.18. Now no such construction is being made adjacent to the boundary wall with mangrove trees along with other trees are present intact inside the premises of Paradeep Port Trust. Reply to our interrogation of Mr. Sukanta Kumar Sethy, Executive Engineer, Paradeep Port Trust firmly replied that no felling has been done for this purpose. No such activities has been permitted to any contractor engaged in construction of boundary wall.

For the above circumstantial evidence it is observed that no such huge quantity of trees has been cut of over 85ha as alleged in the petition. The ownership of the land along with the denied letter regarding the tree felling are submitted by the Paradeep Port Trust are annexed herewith.

This is for favour of your kind information & necessary action.

Encl: As above.

  
Forest Range Officer,  
Kujang (WL) Range

Government of Orissa  
Revenue Department

217

1569

.....  
No. GE (CTC)-1/70-29753/R.,  
Bhubaneswar, dated the 30th May, 1970.

From

Shri B.B. Parida, O.A.S.,  
Deputy Secretary to Government.

The Collector, Cuttack.

Sub:- Transfer of land in favour of Paradeep Port Trust.

Sir,

In supersession of this Deptt. Orders No. 63138-R., dated 10th October, 1969, 70629-R., dated 19th Nov., 1969 and 74581-R., dt. 13th December, 1969, I am directed to convey the sanction of Government to the transfer of 3844.20 acres of land in village Sandhakhedi, 546.48 acres in village Bhitargarh and 38.52 acres in village Bijayashandrapur of Kuganga Tahasil in the district of Cuttack, the details of which are furnished in the enclosed schedule, in favour of the Paradeep Port Trust pending finalisation of terms and conditions and market value of the land, and rent etc.,

2. You are requested to hand-over possession of the lands after obtaining an undertaking from the duly authorised representative of the Port Trust that the Trust will abide by the terms and conditions to be finalised and undertake to pay such charges towards premium and rent as may be decided by Government.

3. The Chairman, Paradeep Port Trust is being informed.

4. It is noticed that the schedules of the lands to be transferred to Paradeep Port Trust sent with your Letter No. 8897 dt. 30.8.69 and 11199 dt. 1.11.69 contained defects, a list of which is separately enclosed. Govt. desire that the schedule should be thoroughly checked with the Paradeep Port Trust authorities before forwarding the same to Govt. for sanction.

Yours faithfully,

Sd/-

28.5.70

Deputy Secretary to Government.

Memo No. 29754/R., dt. 30.5.70

Copy to R.D.C., (CD), Cuttack/Chairman, Paradeep Port Trust, P.O. and Dist. Cuttack/Commerce (Ports) Department/Industries Department and P.&C., Department for information.

2. The R.D.C., is requested to examine that schedules of lands transferred to Port Trust and autonomous parties should be properly and carefully checked before submission of the same to Govt.

Sd/-

Deputy Secretary to Government.



1568

Village- Sandhakud		Plot	Area
Plot	Area	Khata	Area
6	Ac.70.00		
7	109.74	27	Ac.0.01
8	181.96	27	Ac.0.01
9	180.00	27	Ac.0.06
10	177.36	27	Ac.0.02
11	135.00	27	Ac.0.01
12	182.56	27	Ac.7.90
28	8.62	24	Ac.1.92
25	140.69	24	Ac.1.08
45	180.00	24	Ac.1.19
48	64.40	24	Ac.0.17
49	67.85		
50	134.85		
51	180.00		
52	159.50		
53	187.12		
54	109.00		
55	160.75		
56	260.60		
57	116.20		
59	267.67		
121	177.18		
123	138.43		
130	52.50		
132	25.00		
59/179	15.00		
73/180	5.64		
59/190	2.90		
131/	19.68		
47/185	116.17		
48/187	74.52		
49/189	139.80		
73	91.38		
115	9.02		
116	0.01		
118	0.29		
119	0.02		
124	0.02		

48 plots Ac.3844.20

contd.....2

(Sg. Fisher)

112 / 567

Village - B h i t a r a n a r h

	Plot	Area	Khata	Plot	Area
	1	Ac.0.79	71	77	Ac.7.24
71	2	Ac.0.55	71	86	Ac.7.11
71	3	Ac.2.31	71	90	Ac.3.25
71	4	Ac.6.06	71	93	Ac.2.45
68	5	Ac.1.17	71	95	Ac.0.52
71	6	7.53	71	100	Ac.10.90
	7	Ac.9.20	70	102	Ac.4.25
	8	Ac.0.36	71	105	Ac.0.18
	13	Ac.0.73	71	106	Ac.0.15
71	18	Ac.0.96	71	107	Ac.7.58
71	20	Ac.24.50	71	114	Ac.0.99
71	29	Ac.1.69	71	115	Ac.9.50
71	31	Ac.1.54	71	116	Ac.0.50
71	33	Ac.6.03	71	117	Ac.0.29
71	39	Ac.0.46	71	123	Ac.32.75
71	41	Ac.6.83	71	135	Ac.1.41
71	45	Ac.24.05	71	146	Ac.2.06
71	46	Ac.0.16	71	149	Ac.0.49
71	49	Ac.2.32	71	157	Ac.0.84
71	50	Ac.22.20	71	161	Ac.3.55
71	51	Ac.3.00	71	168	Ac.6.48
28	52	Ac.0.28	71	173	Ac.3.94
71	54	Ac.1.59	71	177	Ac.0.34
71	61	Ac.2.79	71	180	Ac.11.16
45	66	Ac.0.14	71	197	Ac.3.43
65	67	Ac.0.04	70	200	Ac.1.36
65	68	Ac.0.03	71	201	Ac.10.50
54	70	Ac.0.05	71	206	Ac.4.56
54	71	Ac.0.05	71	207	Ac.4.37
16	72	Ac.0.04	71	208	Ac.8.06
71	55	Ac.5.92	71	212	Ac.2.46
71	57	Ac.1.50	71	213	Ac.2.37
71	58	Ac.3.33	71	217	Ac.20.85
71	59	Ac.0.10	71	219	Ac.13.50
4	73	Ac.0.05	71	221	Ac.24.19
7	74	Ac.0.07	71	229	Ac.1.34
	75	Ac.0.23	71	231	Ac.0.84
			71	233	Ac.22.37
			71	31/237	Ac.11.60

1560

[11]

-3-

<u>KL</u>	<u>Plot</u>	<u>Area</u>
71	32	Ac. 0.40
	116/241	Ac. 3.17
71	5/243	Ac. 0.27
71	130/244	Ac. 1.51
71	166/241	Ac. 9.90
71	169/254	Ac. 26.40
71	206/257	Ac. 24.15
71	31/259	Ac. 14.40
71	224	Ac. 3.17
71	65/260	Ac. 49.30
71	31/261	Ac. 0.85
71	62	Ac. 12.03
71	26	Ac. 10.12
71	136	Ac. 0.26
71	137	Ac. 0.28

Ac. 546.46

Vill: Bijoychandapur

59	460	Ac. 0.36
59	464	Ac. 2.48
59	472/709	Ac. 18.28
59	473	Ac. 17.50
		<u>Ac. 38.62</u>



**पारादीप पत्तन न्यास**  
**PARADIP PORT TRUST**  
 PARADIP PORT - 754 142, ODISHA (INDIA)

APPROVED BY IQOS



IQOS  
 A DEPARTMENT OF  
 INDIAN REGISTER OF  
 SHIPPING



565  
 MGMT. SYS  
 RVAC 071  
 DUTCH ACCREDITATION  
 COUNCIL RVA

ENGINEERING DEPARTMENT  
 ENVIRONMENT CELL

\*\*\*\*\*

No. CE/ENV.CELL-20/15/81

DI.23.08.2018

To

Sanjay Kumar Pradhan  
 GJAI Colony, Madhuban  
 Paradip Port, Dist. Jagatsinghpur

**Sub: Reply of Grievance raises by Mr. Sanjay Kumar Pradhan**  
**Ref: (Reg. No: MSHPG/E/2018/00377 dtd.28.07.2018)**

Sir,

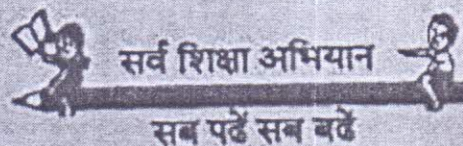
Paradip Port Trust believes in nurturing the nature. As a responsible organization it's our top most priority to protect the environment. The issues raised by you are factually incorrect. PPT is well aware of the importance of mangroves plants in protecting the environment. You are merely making general allegation. Paradip Port Trust has already taken step for massive plantation in order to protect greenery and sound environment. Besides, PPT has also distributed fruit bearing plants in different GPs in and around Paradip which is likely to be continued in near future.

Thanking you

Yours faithfully

*S. S. Pradhan*  
 23/8/18

Chief Engineer  
 Paradip Port Trust



ମହୋଦୟ ... .. ସମୀପେଷୁ

(ବିଷୟ: ମହାନଦୀ ମୁହାଣ ଅଂଚଳରେ ହେଡାଲବଣର ଧ୍ୱଂସ କରାଯିବା ।)

ମହାଶୟ,

ନିବେଦ୍ୟର ଅଭିପ୍ରାୟ ଏହି କି ଯେ: ଆମେ ନିମ୍ନ ସ୍ୱାକ୍ଷରକାରୀ ପାରାଦ୍ୱୀପ- କୁଜଙ୍ଗ ଅଂଚଳର ବାସିନ୍ଦା ଅଟୁ , ଏବେ ହଜୁରଙ୍କ ଗୋଚରାର୍ଥେ ଜଣାଉଅଛୁ କି ମହାନଦୀ ମୁହାଣ ସଲଗ୍ନ ନେହେରୁ ବଙ୍ଗଳା ଅଂଚଳରେ ଗତ କିଛି ଦିନ ହେଲା ସେଠାରେ ଥିବା ୮୫ ହେକ୍ଟର ହେଡାଲବଣକୁ ଧ୍ୱଂସକରାଯାଇଛି । ସମଗ୍ର ଅଂଚଳରେ ଥିବା ପ୍ରାକୃତିକ ସବୁଜିବା ଗଛକୁ କଟାଯାଇ ସେହି ଅଂଚଳରେ ବାଲି ପୋତାଯାଇଛି । ସି. ଆର. ଜେଡ୍ (୧) ସମନ୍ୱିତ ଉପକୂଳ ଯୋଜନା) ଅଧିନରେ କଟାଯାଉଥିବା ଗଛ ଲକ୍ଷାଧିକ ହେବ, ଏବେ ସୁଦ୍ଧା ପ୍ରାୟ ୫୦ ହଜାରରୁ ଅଧିକ ଗଛକୁ ନଷ୍ଟ କରାଯାଇସାରିଲାଣି । ଆମେ କାରୁଥିବା ଲୋକଙ୍କୁ ପଚାରିବାରେ ସେ ଦର୍ଶାଇଥିଲେ ଯେ: ପାରାଦ୍ୱୀପ ପୋର୍ଟର ସଂପ୍ରସାରଣ ପାଇଁ ଠିକାସଂସ୍ଥା ଦ୍ୱାରା କଟାଯାଇଛି । ଏଠାରେ ଆମେ ଆପଣଙ୍କ ଗୋଚରାର୍ଥେ ଜଣାଉ କି: କେନ୍ଦ୍ର ପ୍ରଦ୍ୟୁଷଣ ନିୟନ୍ତ୍ରଣ ବୋର୍ଡ ଗତବର୍ଷ ଯେଉଁ ୮୮ ଟି ସହରକୁ ଅତ୍ୟଧିକ ପ୍ରଦ୍ୟୁଷଣ ବୋଲି ଘୋଷଣା କରିଛି ସେଥିରେ ପାରାଦ୍ୱୀପ ଅନ୍ତର୍ଭୁକ୍ତ । ଏତଦ୍ୱିଧି ଜଳ-ବାୟୁ-ମୃତ୍ତିକା ପ୍ରଭାବୀତ ପ୍ରଦ୍ୟୁଷଣରେ, ସମସ୍ତ ଶିଳ୍ପ ସଂସ୍ଥା ସେମାନଙ୍କ ମୂଳ ଜାଗାର ଗଣା ପ୍ରତିଶତ ଅଂଚଳ ବନାକରଣ କରିବା କଥା । ଏପର୍ଯ୍ୟନ୍ତ ୧୫ ଟି ଶିଳ୍ପ କେହି ଧାର୍ଯ୍ୟଲକ୍ଷ୍ୟ ପୂରଣ କରି ନାହାନ୍ତି । ସେମାନଙ୍କୁ ଗଛ ଲଗାଇବା ପାଇଁ କହିବା ପରିବର୍ତ୍ତେ କାଟିବା ପାଇଁ ଅଘୋଷୀତ ସ୍ୱକୃତି ଦେବା କାହା ସ୍ୱାର୍ଥରେ ହେଉଛି । ଯେଉଁ ହେଡାଲବଣକୁ କଟାଯାଇଛି ତାହା ପ୍ରକୃତିର , ସେ ସବୁର ସୁରକ୍ଷା ପାଇଁ ଆମେ ଆପଣଙ୍କ ନିକଟରେ ଦାବି କରୁଛୁ । ଅନ୍ୟଥା ଏଥି ପାଇଁ ଆମେ ରାଜରାଷ୍ଟ୍ରାକୁ ଓହ୍ଲାଇବାକୁ ବାଧ୍ୟ ହେବୁ । ଏବେ ବନମହୋତ୍ସବ ସପ୍ତାହ ପାଳନ ହେଉଥିବା ବେଳେ ଆପଣ ଗଛ କାଟିବାକୁ ଅନୁମତି ଦେବା କିମ୍ବା ନ ରୋକିବା କେତେଦୂର ଯୁକ୍ତିଯୁକ୍ତ ଆପଣ ବିଚାର କରିବେ ।

reflexion

B-  
Smita  
13/7/2018

ଏଣୁ ବିନୀତ ଅନୁରୋଧ କରେକି ଆପଣ ଦୟାପରବଣ ହୋଇ ଉପରୋକ୍ତ ବିଷୟ ପ୍ରତି ଯତ୍ନବାନ ହୋଇ ଏଭଳି ବେଆଇନ ଜଙ୍ଗଲ ନଷ୍ଟ କରୁଥିବା ସଂସ୍ଥାମାନଙ୍କ ବିରୁଦ୍ଧରେ ଦୃଢ଼ କାର୍ଯ୍ୟାନୁଷ୍ଠାନ ଗ୍ରହଣ କରାଯାଉ ।

D.O  
Date - 4/7/2018  
Paradeep

॥ ଇତି ॥

ଆପଣଙ୍କର ବିଶ୍ୱସ୍ତୁ  
 Chandoo Sekhar Salapathy  
 Chaitanishim Salapathy  
 Kishor Kumar Swain  
 Sumantra Kumar Barik  
 Alexha Mathi

Santosh Kumar Mishra  
Patita Patra Barahal

Em

211  
537



# AAHWAN COMBINES

*It's Time For Change...*

28-07-18

Regd. No.-JSP-2023/22-14-15, Contact : 9937955355, 9937176666, Email : aahwancombines@gmail.com

Ref. No. A.C./GJAT/RDP/2018/11

*Urgent*

*28-07-18* Date *23-07-2018*

*28-07-18*

ମାନନୀୟ,  
ଶ୍ରୀଯୁକ୍ତ ବନଖଣ୍ଡ ଅଧିକାରୀ,  
ରାଜନଗର ବନାଞ୍ଚଳ,  
ରାଜନଗର ।

4379  
28-7-18

ମହୋଦୟ..... ସିନିପେଷୁ


ବିଷୟ – ମହାନଦୀ ମୁହାଣରେ ଥିବା ହେଡ୍‌ଟାଳ ବଣକୁ ପାରାଦୀପ ବନ୍ଦର ଦ୍ୱାରା ଧ୍ୱଂସ କରାଯିବା ।

ମହାଶୟ,

ନିବେଦନର ଅଭିପ୍ରାୟ ଏହିକିମ୍ପେ ଆମେ ପାରାଦୀପ କୁଜଙ୍ଗ ଅଞ୍ଚଳର ଅଗ୍ରଣୀ ସ୍ୱେଚ୍ଛାସେବୀ ଅନୁଷ୍ଠାନ ପ୍ରକୃତିମିତ୍ର ‘ଆହ୍ୱାନ କମ୍ପାଇନ୍ସ’ର ସଦସ୍ୟ ଅଟୁ । ଆପଣଙ୍କ ଗୋଚରାର୍ଥେ ଜଣାଉଅଛୁକି ମହାନଦୀ ମୁହାଁଣ ସଳଗ୍ନ ନେହେରୁ ବଙ୍ଗଳା ଅଞ୍ଚଳରେ ଗତ କିଛି ଦିନ ହେବ ସେଠାରେ ଥିବା ଟାଙ୍ଗୁଆର ହେକ୍ଟର ପ୍ରକୃତି ପ୍ରଦତ୍ତ ମୂଲ୍ୟବାନ ଏବଂ ପରିବେଶ ସନ୍ତୁଳନ ପାଇଁ ନିତ୍ୟାନ୍ତ ଆବଶ୍ୟକ ହେଡ୍‌ଟାଳ ବନକୁ ବନ୍ଦର ସଂପ୍ରସାରଣ ନାମରେ ପାରାଦୀପ ବନ୍ଦର ଦ୍ୱାରା ହଜାର ହଜାର ସଂଖ୍ୟାରେ ଧ୍ୱଂସ କରାଯାଉଛି । ସବୁଠାରୁ ଗୁରୁତ୍ୱ ପୂର୍ଣ୍ଣ କଥା ହେଉଛି ଏହି ହଜାର ହଜାର ମୂଲ୍ୟବାନ ହେଡ୍‌ଟାଳ ବଣକୁ ଧ୍ୱଂସ କରିବା ପାଇଁ ପାରାଦୀପ ବନ୍ଦର କିମ୍ପା ସଂପୃକ୍ତ ଠିକା ସଂସ୍ଥା ପାଖରେ କୌଣସି ଜଙ୍ଗଲ ବିଭାଗର ଅନୁମତି ନାହିଁ । କୁଜଙ୍ଗ ସହକାରୀ ଉପବନ ସଂରକ୍ଷକ ଶ୍ରୀ ପ୍ରତାପ ଚନ୍ଦ୍ର ମହାନ୍ତିଙ୍କୁ ଏହି ବିଷୟରେ ଅଭିଯୋଗ ମଧ୍ୟ ଜଣାଇଅଛୁ । ବିନା ଅନୁମତିରେ ଏପରି ମୂଲ୍ୟବାନ ଜଙ୍ଗଲକୁ ଧ୍ୱଂସ କରାଯିବା ଜଙ୍ଗଲ ବିଭାଗ ପ୍ରତି ଥିବା ବିଶ୍ୱାସନୀୟତା ପ୍ରତି ପ୍ରଶ୍ନବାଚୀ ସୃଷ୍ଟି କରିଛି ।

ସୂଚନା ଆଇନ ଅନୁସାରେ ପାରାଦୀପ ବନ୍ଦରର ଉତ୍ତରରେ ଏହା ସ୍ପଷ୍ଟ କରିଛି ଯେ ଏହି ଜଙ୍ଗଲ ଧ୍ୱଂସ କରିବା ପାଇଁ ତାଙ୍କ ପାଖରେ ଜଙ୍ଗଲ ବିଭାଗର କୌଣସି ଅନୁମତି ନାହିଁ । ଏହାଛଡା କୁଜଙ୍ଗ ସହକାରୀ ଉପବନ ସଂରକ୍ଷକ ଯିଏ କି ମୁଖ୍ୟତଃ ହେଡ୍‌ଟାଳ ବଣ ଓ ଅଲିଭରିଡଲେ ।

Cont .....



# AAHWAN COMBINES

*It's Time For Change...*

210  
556

Regd. No.-JSP-2023/22-14-15, Contact : 9937955355, 9937176666, Email : aahwancombines@gmail.com

Ref. No. .... *Sd-* .....

Date .... *23.07.2018* .....

ସୁରକ୍ଷା ପାଇଁ ସରକାରଙ୍କ ଦ୍ୱାରା ନିୟୋଜିତ ହୋଇଛନ୍ତି ସେ ମଧ୍ୟ ସିକାର କରିଛନ୍ତି ଯେ ପାରାଦ୍ୱୀପ ବନ୍ଦରକୁ ଜଙ୍ଗଲ ବିଭାଗ ତରଫରୁ ହେତୁଳ ବଣକୁ ଧ୍ୱଂସ କରିବାକୁ କୌଣସି ଅନୁମତି ଦିଆଯାଇ ନାହିଁ ।

ଗତ ବର୍ଷ କେନ୍ଦ୍ର ପ୍ରଦୁଷଣ ନିୟନ୍ତ୍ରଣ ବୋର୍ଡ଼ ଯେଉଁ ଠାରେ ସହରକୁ ଅତ୍ୟଧିକ ପ୍ରଦୁଷଣ ଯୁକ୍ତ ସହର ଘୋଷଣା କରିଥିଲେ । ସେଥିରେ ପାରାଦ୍ୱୀପ ସହର ଅନ୍ତର୍ଭୁକ୍ତ । ଏତଦ୍ୱିନ୍ଦ୍ୱ ପାରାଦ୍ୱୀପର ଜଳ ବାୟୁ ମୂର୍ତ୍ତିକା ସବୁ ଅତ୍ୟଧିକ ପ୍ରଦୁଷଣ ଯୁକ୍ତ । ସମସ୍ତ ଶିଳ୍ପ ସଂସ୍ଥା ସେମାନଙ୍କ ମୂଳଜାଗାରେ ଗଣା ପ୍ରତିଶତ ଅଞ୍ଚଳ ବନାକରଣ କରିବା କଥା କିନ୍ତୁ ଏପର୍ଯ୍ୟନ୍ତ ୧୫ଟି ଶିଳ୍ପ ସଂସ୍ଥା କେହି ଧାର୍ଯ୍ୟ ଲକ୍ଷ ପୂରଣ କରିନାହାନ୍ତି । ସେମାନଙ୍କୁ ଗଛ ଲଗାଇବାକୁ କହିବା ପରିବର୍ତ୍ତେ ଏପରି ମୂଲ୍ୟବାନ ହେତୁଳ ବଣକୁ କାଟିବା ପାଇଁ ଅଘୋଷିତ ସିକ୍ୱିଟି ପ୍ରଦାନ କରିବା କାହା ସାର୍ଥରେ ହେଉଛି । ଏହାର ସୁରକ୍ଷା କରାନଗଲେ ଜନ ଆନ୍ଦୋଳନ ସହ ରାଜରାଷ୍ଟ୍ରକୁ ଓହ୍ଲାଇବାକୁ ଆମେ ବାଧ୍ୟ ହେବୁ ।

ତେଣୁ ଆପଣଙ୍କୁ ବିନୀତ ଅନୁରୋଧ କରୁଅଛୁ ଏହି ମୂଲ୍ୟବାନ ଓ ପରିବେଶ ସନ୍ତୁଳନ ପାଇଁ ନିତ୍ୟାନ୍ତ ଆବଶ୍ୟକ ପ୍ରକୃତି ପ୍ରଦତ୍ତ ହେତୁଳ ବଣକୁ ସୁରକ୍ଷା ଦେବା ସହ ପାରାଦ୍ୱୀପ ବନ୍ଦର ଓ ସଂପୂର୍ଣ୍ଣ ଠିକା ସଂସ୍ଥା ବିରୋଧରେ ଆଇନଗତ କାର୍ଯ୍ୟାନୁଷ୍ଠାନ ଗ୍ରହଣ କରିବା ହେବେ ।

॥ ଇତି ॥  
ଆପଣଙ୍କର ବିଶ୍ୱସ୍ତ  
*Sanjoy Kumar Pradhan*  
ସଭାପତି  
ଆହ୍ୱାନ କମ୍ପାଇନ୍ସ

ଏହାର ଏକକିତା ନକଲ :

- ୧) ଜିଲ୍ଲାପାଳ, ଜଗତସିଂହପୁର ।
- ୨) ସହକାରୀ ଉପବନ ସଂରକ୍ଷକ, କୁଜଙ୍ଗ ।
- ୩) ଆଞ୍ଚଳିକ ଅଧିକାରୀ, ରାଜ୍ୟ ପ୍ରଦୁଷଣ ନିୟନ୍ତ୍ରଣ ବୋର୍ଡ଼, ପାରାଦ୍ୱୀପ ।
- ୪) ଅଧକ୍ଷ, ପାରାଦ୍ୱୀପ ବନ୍ଦର ।