



OFFICE OF THE DIVISIONAL FOREST OFFICER
BOUDH FOREST DIVISION, BOUDH

Phone/ Fax No. 06841-222073 e-mail – dfo.boudh@odisha.gov.in

Memo No. 2480 4F-254/2024 Dt. 30 / 04 / 2024

To

The Regional Chief Conservator of Forests,
Berhampur Circle

Sub: - Diversion of 5.127 Ha. of forest land (4.837 Ha. relating to Athmallik Division + 0.29 Ha. relating to Boudh Division) for construction of 132/33 KV transmission line from Grid Sub-station, Boudh to proposed 220/132/33 KV Grid Sub-station at Kiakata by Deputy General Manager (Elect.) EHT Construction Division, OPTCL, Angul


Ref: - Your memo no. 1309 dt. 19.04.2024

With reference to the above cited memo on the captioned subject, the compliance of the (Point No. 1) observation raised by the Dy. Inspector General of Forests (C), GoI, MoEF & CC, Regional Office, Bhubaneswar is furnished hereunder;

Joint site inspection involving Forest, Revenue and OPTCL officials has been conducted on dt. 17.04.2024 to ascertain the position of tower in question. During joint site inspection it was found that none of the towers erected fall on the forest land proposed for diversion. The list of towers erected on non-forest land adjacent to forest area proposed for diversion is enclosed herewith.

This is for favour of kind information and necessary action.


Encl: As above.


30/04/2024
Divisional Forest Officer
#Boudh Division

Memo No. 2481

Dt. 30 / 04 / 2024

Copy forwarded to the Chief Conservator of Forests (Nodal), O/o the Principal Chief Conservator of Forest & HoFF, Odisha, Bhubaneswar for favour of kind information and necessary action with reference to his memo no. 8147 dt. 15.04.2024.



30/04/2024
Divisional Forest Officer
#Boudh Division

P.T.O.

Memo No. 2482

Dt. 30 / 04 / 2024

Copy to the Deputy General Manager (Elect), EHT (Construction) Division,
OPTCL, Angul, Odisha for information and necessary action.


30/04/2024
Divisional Forest Officer
Boudh Division

132 KV BOUDH - KIAKATA TRANSMISSION LINE																
FIELD JOINT INSPECTION AND VERIFICATION REPORT																
LOCATION DETAILS											GPS COORDINATES					
SL NO	TOWER ID (LOC. NO)	TOWER TYPE	TAHASIL	VILLAGE	HAL			SABIK			KISAAM	LATITUDE	LONGITUDE	TOWER OCCUPIED AREA (IN SQ. FEET)	FOREST/NON FOREST	REMARKS
					KHATA NO	PLOT NO	KISAAM OF LAND	KHATA NO	PLOT NO							
1	AP6	OC+15	HARABHANGA	LANDIBANDH	89	23	—	14	13	SARADA DOYAM	20.77225	84.321803	1961.01	NON FOREST		
2	AP7	PC+3	HARABHANGA	PIPALKATA	124	7	GOCHAR	2	61	GOCHAR	20.77362	84.318915	758.32	NON FOREST		
3	AP8	PB+0	HARABHANGA	PIPALKATA	102	87	—	29	223	ATTA DOYAM	20.77305	84.330561	387.36	NON FOREST		

[Signature]
17/04/24
Dy. Manager (Elect.)
EHT(C) Sub-Divn.
OPTCL, Angul

[Signature]
17/04/24
Asst. Manager (Elect.)
E.H.T.(C) S/D Kiakata
OPTCL

[Signature]
17/04/2024
Divisional Forest Officer
Boudh Forest Division

[Signature]
17/04/24
Tahasildar, Harabhanga
Charichhak

[Signature]
17/04/24
Revenue Inspector
Devgam

[Signature]
17/04/2023
Rev. Supervisor
Harabhanga Tahasil