

**OFFICE OF THE DIVISIONAL FOREST OFFICER, PHULBANI FOREST DIVISION**

Phone - 06842-253617(Off), 06842-253707(Res), 06842-255266(FAX), Cell-9437065299

Email:dfo\_phulbani@yahoo.co.in

Memo No. 350 /4F-24/ Dated. 16.01.2024//

To

The Principal Chief Conservator of Forests, (Nodal)  
O/o the Principal Chief Conservator of Forests & HoFF,  
Odisha, Bhubaneswar.

**Sub:** Diversion of 30.469 ha (Phulbani Division 19.563 ha+ Boudh Division 10.906 ha) of forest land for Construction of 132/33 KV DC line on DC tower from existing 132/33 KV Phulbani Grid Sub-Station Kandhamal District to 132/33KV Grid Sub-Station at Boudh by OPTCL, Angul, Odisha

**Ref:-**

- 1.No.5- ORC592/2023-BHU dated 31.08.2023 of Dy. Inspector General of Forests.
2. Memo No. 19276 /FE&CC dated 11.09.2023 of OSD –cum- Special Secretary to Government.
- 3.Memo No. 17486 dated 29.08.2023 Principal Chief Conservator of Forests, Forest Diversion and Nodal Officer, FC Act.
- 4.Memo No 18683/9F (Trans) -361/2023 dated 15.09.2023 of Conservator of Forests (Nodal Officer).
- 5.This office memo No. 6372 date 13.11.2023.
6. This Office Memo No. 6503 dated. 20.11.2023

With reference to the above, the action taken report by collector Kandhamal is forwarded herewith for your perusal and further necessary action.

**Encl: Letter No. 180 / Rev. Dated. 12.01.2024**  
of Collectorate, Kandhamal

Divisional Forest Officer,  
Phulbani Forest Division

Memo No. 351 // Dated. 16.01.2024//

Copy forwarded to the Regional Chief Conservator of Forests, Berhampur Circle, Berhampur for favour of information and necessary action.

Divisional Forest Officer,  
Phulbani Forest Division

**OFFICE OF THE COLLECTOR, KANDHAMAL, PHULBANI**

Letter No. 180 /Rev., Date- 12.1.24

To

The Divisional Forest Officer  
Phulbani Forest Division

**Sub: Action taken report on tower constructed by OPTCL on forest land**


Ref: Your Memo No.6502 dtd.-20.11.2023

Sir,

With reference to the letter on the subject cited above, I am to intimate that Encroachment cases have been booked by Tahasildar, Phulbani and Khajuripada against un-authorized construction of electric towers by OPTCL on forest land under Khajuripada and Phulbani Tahasil. The action taken reports of Tahasildar Phulbani and Khajuripada are enclosed for your reference.


**Enclosed:** As above

Yours faithfully,

  
Collector  
Kandhamal, Phulbani

Memo No. 181 / Date.- 12.1.24


Copy to Tahasildar, Phulbani/Khajuripada for information and necessary action.

  
Collector  
Kandhamal, Phulbani



**ACTION TAKEN ON TOWERS ERRECTED IN VILLAGE FOREST LAND AT PHULBANI  
DIVISION**

Sl. No.	Tower ID	Location/Details				Area (in HC)	Enc. Case No.
		Khata No.	Plot No.	G.P./Village	Tahasil		
1	109	12/6	141	Ghatitala	Khajuripada	0.0067	FRA Plot
2	111	9	146	Ghatitala	Khajuripada	0.0132	4-111/2023
3	127	33	43	Tikiripada	Khajuripada	0.0089	4-110-23
4	133	61	5/595	Mallikpara	Khajuripada	0.0048	4-112/23
5	156	20	1250	Sudrukumpa	Khajuripada	0.0067	Private Plot
6	165	45	546	Kandrimaska	Khajuripada	0.0089	4-113/23
7	168	62	134	Baidamunda	Khajuripada	0.0089	4-114/23
8	173	62	376	Baidamunda	Khajuripada	0.0183	4-115/23
9	176	14	328	Sitagudari	Khajuripada	0.01238	4-109/23
10	177	47	322	Rujipara	Khajuripada	0.01238	4-100/23
11	178	47	353	Rujipara	Khajuripada	0.01238	4-101/23
12	183	3	319	Bilabari	Khajuripada	0.0089	Private Plot
13	189(8)	54	189	Pirikudi	Khajuripada	0.0111	4-108/23
14	203	262	2064, 2048	Gudari	Khajuripada	0.0048	4-107/23
15	205	262	1200	Gudari	Khajuripada	0.0111	4-106/23
16	214	262	626	Gudari	Khajuripada	0.0058	4-105/23
17	15	262	59	Gudari	Khajuripada	0.0058	4-104/23
18	216	262	59	Gudari	Khajuripada	0.0048	4-103/23
19	217	262	31	Gudari	Khajuripada	0.0058	4-102/23
20	226	140	481	Bidangi	Kandhamal	0.0058	02/2024
21	237	147	23/1139, 23/1140	Damigaon	Kandhamal	0.1238	03/2024

  
 Collector - 24  
 Kandhamal, Phulbani