

राजस्थान सरकार

वन विभाग

कार्यालय संभागीय मुख्य वन संरक्षक, उदयपुर

वन भवन, मोहता पार्क के सामने, चेतक सर्किल, उदयपुर-313001

Email: ccf.udpur.forest@rajasthan.gov.in; Tel.no. 0294-2424748; Fax no., 0294-2418137

क्रमांक एफ 5 ()वसु/मुवसं/2020-21/ 53
निमित्त,

दिनांक :- 01-01-2021

अतिरिक्त प्रधान मुख्य वन संरक्षक,
प्रोटेक्शन एवं नोडल अधिकारी एफसीए,
राजस्थान, जयपुर।


विषय:- Laying of Underground Optical Fiber Cable along the road within
the existing ROW from KMS-0/0 to KMS 58.285 = 58.285 km
(Gogunda - Kirat road) District Udaipur (Raj.)
Proposal No. FP/RJ/OFC/43686/2020

संदर्भ:- राजस्थान सरकार का पत्र दिनांक 23.12.2020 के क्रम में।
महोदय,

उपरोक्त विषयान्तर्गत सन्दर्भित पत्र से 0.3648 हैक्टर में लगाये गये आक्षेपों
की पूर्ति उप वन संरक्षक, उदयपुर द्वारा Area Calculation एवं प्रयोक्ता अभिकरण
द्वारा प्रेषित शपथ पत्रों को अधिप्रमाणित कर इस कार्यालय को ऑनलाईन प्रेषित किये
गये हैं जो साथ ही इस कार्यालय की सहमति के साथ आवश्यक कार्यवाही हेतु
ऑनलाईन अग्रेषित किये जा रहे हैं।

संलग्न :- उपरोक्तानुसार।

भवदीय,


(आर.के.सिंह)

संभागीय मुख्य वन संरक्षक,
उदयपुर।

क्रमांक पत्रा ()वसु/मुवसं/2020-21/
प्रतिलिपि निम्न को सूचनार्थ प्रेषित है:-

दिनांक :-

1- उप वन संरक्षक, उदयपुर।

2- Dinesh Engineers Ltd - Meera Devi Bhagwan Sahay, Khohra, Moh.Nanglin
Circle Alwar, Rajasthan.

संभागीय मुख्य वन संरक्षक,
उदयपुर।

Full Title of the Project : Laying of Underground Optical Fiber Cable along the road within the existing ROW from KMS - 0/0 to KMS 58.285 = 58.285 km (Gogunda - Kirat Road) District- Udaipur (Rajasthan)

Proposal No. : FP/RJ/OFC/43686/2020

Date of Proposal : 02/01/2020

Forest Area : 0.3648 Ha.

JUSTIFICATION FOR LOCATING THE PROJECT IN FOREST AREA

“Laying of Underground Optical Fiber Cable along the road within the existing ROW from KMS - 0/0 to KMS 58.285 = 58.285 km (Gogunda - Kirat Road) by Dinesh Engineers Ltd. has been examined for Social, Technical and Economical consideration and possible efforts were made to avoid the forest land by Dinesh Engineers Ltd. but Existing Gogunda - Kirat road is Passes through the forest land and Proposed OFC line is also proposed along the existing road therefore forest land can't avoided.

It is further stated that the area of forest land involved in the proposed alignment for “Laying of Underground Optical Fiber Cable along the road within the existing ROW from KMS - 0/0 to KMS 58.285 = 58.285 km (Gogunda - Kirat Road) by Dinesh Engineers Ltd. is bare minimum.

Place: Jaipur

Date: 11.09.2020

For Dinesh Engineers Ltd



Auth Signator

Signature of User Agency

Office Seal


Counter signed by:-

Divisional Forest Officer

Udaipur Forest Division

Official Seal (गौड़ा, भा.व.से.)

उप वन संरक्षक
उदयपुर

Full Title of the Project : Laying of Underground Optical Fiber Cable along the road within the existing ROW from KMS - 0/0 to KMS 58.285 = 58.285 km (Gogunda - Kirat Road) District- Udaipur (Rajasthan)

Proposal No. : FP/RJ/OFC/43686/2020

Date of Proposal : 02/01/2020

Forest Area : 0.3648 Ha.

CHECK LIST SERIAL NUMBER-13

UNDERTAKING FOR PAYMENT OF NET PRESENT VALUE OF FOREST AREA

It is to certify that I/We Devendra Kumar, RoW Supervisor (Raj.) have applied for diversion of 0.3648 ha. of forest area for the purpose of "Laying of Underground Optical Fiber Cable along the road within the existing ROW from KMS - 0/0 to KMS 58.285 = 58.285 km (Gogunda - Kirat Road) District - Udaipur (Rajasthan) "

I/We, hereby, undertake to pay the net present value (NPV) of the above forest land. I/we also hereby undertake to pay the additional amount of NPV, if so determined as per the decision of the Hon'ble Supreme Court.

Place: Jaipur

Date: 11.09.2020

For Dinesh Engineers Ltd


Auth Signatory

Signature of User Agency

Office Seal


Counter signed by:-

Divisional Forest Officer

Udaipur Forest Division

Official Seal
(अजय चित्तौड़ा, मा.प.से.)
उप वन संरक्षक
उदयपुर

Full Title of the Project : Laying of Underground Optical Fiber Cable along the road within the existing ROW from KMS - 0/0 to KMS 58.285 = 58.285 km (Gogunda - Kirat Road) District- Udaipur (Rajasthan)

Proposal No. : FP/RJ/OFC/43686/2020

Date of Proposal : 02/01/2020

Forest Area : 0.3648 Ha.

**UNDERTAKING FOR NO OTHER FEASIBLE ALTERNATIVE &
DIVERSION OF MINIMUM FOREST LAND**

Dinesh Engineers Ltd. the user agency, is hereby undertakes that there is no other feasible alternative alignment For Laying of Underground Optical Fiber Cable along the road within the existing ROW from KMS - 0/0 to KMS 58.285 = 58.285 km (Gogunda - Kirat Road) by Dinesh Engineers Ltd.

It is further stated that the area of forest land involved in the proposed Underground OFC alignment for the laying of pipeline is bare minimum.

Place: Jaipur

Date: 11.09.2020

For Dinesh Engineers Ltd


Auth Signatory

Signature of User Agency

Office Seal


Counter signed by:-

Divisional Forest Officer
Udaipur Forest Division

Official Seal

(अजय पित्तौडा, भा.व.से.)
उप वन संरक्षक
उदयपुर

Full Title of the Project : Laying of Underground Optical Fiber Cable along the road within the existing ROW from KMS - 0/0 to KMS 58.285 = 58.285 km (Gogunda - Kirat Road) District- Udaipur (Rajasthan)

Proposal No. : FP/RJ/OFC/43686/2020

Date of Proposal : 02/01/2020

Forest Area : 0.3648 Ha.

**UNDERTAKING FOR CONSERVATION OF FLORA/FAUNA DURING
LAYING OF UNDERGROUND OPTICAL FIBER CABLE**

Dinesh Engineers Ltd. the user agency is hereby undertakes that, we will not disturb the Flora/Fauna around the area during For Laying of Underground Optical Fiber Cable along the road within the existing ROW from KMS - 0/0 to KMS 58.285 = 58.285 km (Gogunda - Kirat Road) by Dinesh Engineers Ltd. and will take the preventive measures to minimize and avoid the any impacts on flora / fauna.

It is also further stated that responsibility of conservation for flora/fauna during laying activity for any impacts will be taken carefully by us.

Place: Jaipur

Date: 11.09.2020

For Dinesh Engineers Ltd
Auth Signator

Signature of User Agency

Office Seal

Counter signed by:-

Divisional Forest Officer

Udaipur Forest Division

Official Seal

(अजय चित्तोजा, भा.व.से.)
उप वन संरक्षक
उदयपुर

Full Title of the Project : Laying of Underground Optical Fiber Cable along the road within the existing ROW from KMS - 0/0 to KMS 58.285 = 58.285 km (Gogunda - Kirat Road) District- Udaipur (Rajasthan)

Proposal No. : FP/RJ/OFC/43686/2020

Date of Proposal : 02/01/2020

Forest Area : 0.3648 Ha.

**UNDERTAKING FOR USE OF ANY MATERIAL FROM SURROUNDED FOREST
LAND DURING LAYING OF UNDERGROUND OPTICAL FIBER CABLE**

Dinesh Engineers Ltd. the user agency hereby undertakes that, we will not use any type of material from nearby forest land during "Laying of Underground Optical Fiber Cable along the road within the existing ROW from KMS - 0/0 to KMS 58.285 = 58.285 km (Gogunda - Kirat Road)" by Dinesh Engineers Ltd.

Place: Jaipur

Date: 11.09.2020

For Dinesh Engineers Ltd



Auth Signatory

Signature of User Agency

Office Seal

Counter signed by:-

Divisional Forest Officer

Udaipur Forest Division

Official Seal

(अजय चित्तौड़ा, भा.व.से.)
उप वन संरक्षक
उदयपुर

Full Title of the Project : Laying of Underground Optical Fiber Cable along the road within the existing ROW from KMS - 0/0 to KMS 58.285 = 58.285 km (Gogunda - Kirat Road) District- Udaipur (Rajasthan)

Proposal No. : FP/RJ/OFC/43686/2020

Date of Proposal : 02/01/2020

Forest Area : 0.3648 Ha.

UNDERTAKING

Sub: Laying of Underground Optical Fiber Cable along the road within the existing ROW from KMS - 0/0 to KMS 58.285 = 58.285 km (Gogunda - Kirat Road) by **Dinesh Engineers Ltd.**

Sir we hereby under take:

1. OFC laying work will be execute within the Right of Way on road Side. No work will be executed outside the ROW.
2. The Soil work done during execution of OFC work will make good the land after use/ maintenance
3. During laying of OFC, We will not cut any tree or damage any tree.
4. For maintenance work in OFC line will take the prior permission from Forest department.
5. The Width of Trench will be 0.45 Meter and depth will not be more than 1.65 meter's.

For Dinesh Engineers LTD



Auth Signatory

Signature of User Agency

Office Seal

Place: Jaipur

Date: 11.09.2020


Counter signed by:-
Divisional Forest Officer
Udaipur Forest Division
Official Seal (अजय विस्तीर्ण भाव से.)
उप वन संरक्षक
उदयपुर

Full Title of the Project : Laying of Underground Optical Fiber Cable along the road within the existing ROW from KMS - 0/0 to KMS 58.285 = 58.285 km (Gogunda - Kirat Road) District- Udaipur (Rajasthan)

Proposal No. : FP/RJ/OFC/43686/2020

Date of Proposal : 02/01/2020

Forest Area : 0.3648 Ha.

CERTIFICATE FOR MINIMUM USE OF FOREST LAND

This is to certify that the forest area involved in the proposal i.e. "For Laying of Underground Optical Fiber Cable along the road within the existing ROW from KMS - 0/0 to KMS 58.285 = 58.285 km (Gogunda - Kirat Road)" by Dinesh Engineers Ltd. is unavoidable and barest minimum forest area i.e. **0.3648 Hectare**.

Place: Jaipur

Date: 11.09.2020


For Dinesh Engineers Ltd



Auth Signatory

Signature of User Agency

Office Seal


Counter signed by:-

Divisional Forest Officer

Udaipur Forest Division

Official Seal (अजय पिल्लोडा भा.व.से.)

उप वन संरक्षक
उदयपुर

Full Title of the Project : Laying of Underground Optical Fiber Cable along the road within the existing ROW from KMS - 0/0 to KMS 58.285 = 58.285 km (Gogunda - Kirat Road) District- Udaipur (Rajasthan)

Proposal No. : FP/RJ/OFC/43686/2020

Date of Proposal : 02/01/2020

Forest Area : 0.3648 Ha.

**UNDERTAKING FOR PAYMENT OF ANY OTHER COST &
CONDITION**

Dinesh Engineers Ltd. is the user agency, is willing to bear the other cost and condition that will be imposed by the Forest Department; "For Laying of Underground Optical Fiber Cable along the road within the existing ROW from KMS - 0/0 to KMS 58.285 = 58.285 km (Gogunda - Kirat Road) by Dinesh Engineers Ltd.

For Dinesh Engineers Ltd



Auth Signatory

Place: Jaipur

Date: 11.09.2020

Signature of User Agency

Office Seal


Counter signed by:-

Divisional Forest Officer

Udaipur Forest Division

Official Seal (लोडा भा.व.से.)

उप वन संरक्षक
उदयपुर

Full Title of the Project : Laying of Underground Optical Fiber Cable along the road within the existing ROW from KMS - 0/0 to KMS 58.285 = 58.285 km (Gogunda - Kirat Road) District- Udaipur (Rajasthan)

Proposal No. : FP/RJ/OFC/43686/2020

Date of Proposal : 02/01/2020

Forest Area : 0.3648 Ha.

**UNDERTAKING FOR PAYMENT OF COST OF COMPENSATORY
AFFORESTATION (IF REQUIRED)**

I/We Devendra Kumar, RoW Supervisor, Dinesh Engineers Ltd. Jaipur (Raj.), is hereby undertake to pay the amount for compensatory afforestation (if required) in lieu of the forest area required For "Laying of Underground Optical Fiber Cable along the road within the existing ROW from KMS - 0/0 to KMS 58.285 = 58.285 km (Gogunda - Kirat Road)" by Dinesh Engineers Ltd. as per prevailing wage rates at the time of plantation.

Place: Jaipur

Date: 11.09.2020

For Dinesh Engineers Ltd



Auth Signatory

Signature of User Agency

Office Seal

Counter signed by:-

Divisional Forest Officer

Udaipur Forest Division

Official Seal (चित्तौड़ा, भा.व.से.)

उप वन संरक्षक
उदयपुर

Full Title of the Project : Laying of Underground Optical Fiber Cable along the road within the existing ROW from KMS - 0/0 to KMS 58.285 = 58.285 km (Gogunda - Kirat Road) District- Udaipur (Rajasthan)

Proposal No. : FP/RJ/OFC/43686/2020

Date of Proposal : 02/01/2020

Forest Area : 0.3648 Ha.

**UNDERTAKING FOR WASTE MANAGEMENT DURING
CONSTRUCTION ACTIVITY**

Dinesh Engineers Limited. Jaipur (Raj.), the user agency, hereby undertakes that we will use the generated waste for “ **Laying of Underground Optical Fiber Cable along the road within the existing ROW from KMS - 0/0 to KMS 58.285 = 58.285 km (Gogunda - Kirat Road) District - Udaipur (Rajasthan)**” and dispose the remaining waste material outside the forest land.


Place: Jaipur

Date: 11.09.2020

For Dinesh Engineers Ltd


Signature of User Agency

Office Seal


Counter signed by:-
Divisional Forest Officer
Udaipur Forest Division
Official Seal (दिल्लौडा, भा.व.से.)
उप वन संरक्षक
उदयपुर

Full Title of the Project : Laying of Underground Optical Fiber Cable along the road within the existing ROW from KMS - 0/0 to KMS 58.285 = 58.285 km (Gogunda - Kirat Road) District- Udaipur (Rajasthan)

Proposal No. : FP/RJ/OFC/43686/2020

Date of Proposal : 02/01/2020

Forest Area : 0.3648 Ha.

Details of Permanent Employment to be generated

S.No.	Name of Post to be generated	Quantity (Nos.)
1	Manager	01
2	Asst. Manager	01
3	Supervisors	02
	Total	04

Place: Jaipur

Date: 11.09.2020

For Dinesh Engineers Ltd

(Signature)

Auth Signatory

Signature of User Agency

Office Seal

(Signature)
Counter signed by:-

Divisional Forest Officer

Udaipur Forest Division

(*उप वन संरक्षक*)
Official Seal

उप वन संरक्षक
उदयपुर

Full Title of the Project : Laying of Underground Optical Fiber Cable along the road within the existing ROW from KMS - 0/0 to KMS 58.285 = 58.285 km (Gogunda - Kirat Road) District- Udaipur (Rajasthan)

Proposal No. : FP/RJ/OFC/43686/2020

Date of Proposal : 02/01/2020

Forest Area : 0.3648 Ha.


UNDERTAKING FOR FRA CERTIFICATE

Dinesh Engineers Ltd. the user agency hereby undertakes that, We have applied the proposal for "Laying of Underground Optical Fiber Cable along the road within the existing ROW from KMS - 0/0 to KMS 58.285 = 58.285 km (Gogunda - Kirat Road)" and we will submit the FRA certificate before Stage-I.

Place: Jaipur

Date: 11.09.2020

For Dinesh Engineers Ltd



Auth Signator

Signature of User Agency

Office Seal


Counter signed by:-

Divisional Forest Officer

Udaipur Forest Division

Official Seal (अजय चित्तौड़ा भा.व.से.)

उप वन संरक्षक
उदयपुर

Segment Wise Area Calculation Sheet of "Laying of Underground Optical Fiber Cable along the road within the existing ROW from KMS - 0/0 to KMS 58.285 - 58.285 km (Gogunda - Kirat Road) District - Udaipur (Rajasthan)".


Proposal No. : FP/RJ/OFC/43686/2020 (Applied Area : 0.3648 ha.)

Sr.No.	Forest Division	Component	Segment	Forest Land			Non Forest Land		Total Forest Land In Hectare	Total Non Forest Land In Hectare
				Length (Meter)	Width (Meter)	Area (ha.)	Length (Meter)	Width (Meter)		
1	Udaipur-South	Laying of OFC	Segment - 1	3042.000	0.45	0.1369	50178.340	0.45	0.3648 Hectare	2.2580 Hectare
2			Segment - 2	273.000	0.45	0.0123				
3			Segment - 3	3451.223	0.45	0.1553				
4			Segment - 4	211.444	0.45	0.0095				
5			Segment - 5	473.444	0.45	0.0213				
6			Segment - 6	655.555	0.45	0.0295				
				Total Forest Land (ha)			Total Non Forest Land (ha)			
				0.3648			2.2580			

For Jinesh Engineers Ltd.



Authority Signatory


(अजय चित्तौड़ी, भा.व.से.)
उप वन संरक्षक
उदयपुर

Village Wise Area Calculation Sheet of "Laying of Underground Optical Fiber Cable along the road within the existing ROW from KMS - 0/0 to KMS 58.285 - 58.285 km (Gogunda - Kirat Road)
District - Udaipur (Rajasthan)".

Proposal No. : FP/RJ/OFC/43686/2020 (Applied Area : 0.3648 ha.)

S. No	Segment	Village	Forest Area			Non Forest Area			Total Forest Area	Total Non Forest Area
			Length (m)	Width (m)	Area (ha.)	Length (m)	Width (m)	Area (Sq.m.)		
1	Segment-I	Gogunda	0	0	0	324	0.45	0.0146	0.3648 Hectare	2.2580 Hectare
2		Kalji Ka Gurha	0	0	0	1108	0.45	0.0499		
3		Ranan	0	0	0	1876	0.45	0.0844		
4		Mokhi	0	0	0	4907	0.45	0.2208		
5		Jhank	1149.999	0.45	0.0517	0	0	0		
6		Sandar	982	0.45	0.0442	0	0	0		
7		Pada Wali Kalan	910	0.45	0.0410	0	0	0		
8		Chundawatn Ka Khera	0	0	0	0	0	0		
9	Segment-II	Madra	0	0	0	982	0.45	0.0442	0.3648 Hectare	2.2580 Hectare
10		Bhriya	0	0	0	1612	0.45	0.0725		
11		Vaas	0	0	0	1248	0.45	0.0562		
12		Veerpara	0	0	0	1058	0.45	0.0476		
13		Khambhiya	0	0	0	1369	0.45	0.0616		
14		Sameeja	0	0	0	1362	0.45	0.0613		
15		Atariya	0	0	0	2330	0.45	0.1049		
16		Doongariyawas	0	0	0	2122	0.45	0.0955		
17		Ogna	0	0	0	1754	0.45	0.0789		
18		Daadmiya	0	0	0	2002	0.45	0.0901		
19		Undra	0	0	0	1953	0.45	0.0879		
20		Ranpur	0	0	0	2681	0.45	0.1206		
21		Kyariya	0	0	0	694	0.45	0.0312		
22		Kapayabas	0	0	0	1684	0.45	0.0758		
23		Kada	273	0.45	0.0123	2635	0.45	0.1186		
24		Segment-III	Bhawariya	451	0.45	0.0203	512	0.45		
25	Upreta		1400	0.45	0.0630	272	0.45	0.0122		
26	Segment-IV & V	Heeroomala	1600	0.45	0.0720	1755	0.45	0.0790	0.3648 Hectare	2.2580 Hectare
27		Benagiya	0	0	0	704	0.45	0.0317		
28		Rohimala	0	0	0	1582	0.45	0.0712		
29		Odda	0	0	0	2304	0.45	0.1037		
30		Luniyara	511.444	0.45	0.0230	520	0.45	0.0234		
31		Kathor	173.444	0.45	0.0078	580	0.45	0.0261		
32		Ghati	0	0	0	265	0.45	0.0119		
33		Jhada Pipala	0	0	0	780	0.45	0.0351		
34		Biroti	0	0	0	1160	0.45	0.0522		
35		Dob	0	0	0	1055	0.45	0.0475		
36	Segment-VI	Jeetawar	0	0	0	1490	0.45	0.0671	0.3648 Hectare	2.2580 Hectare
37		Kirat	655.555	0.45	0.0295	1221	0.45	0.0549		
			Forest Area			Non Forest Area				
			655.555	0.45	0.0295	2276	0.45	0.1024	0.3648	2.2580

For Dinesh Engineers Ltd
Auth Signatory

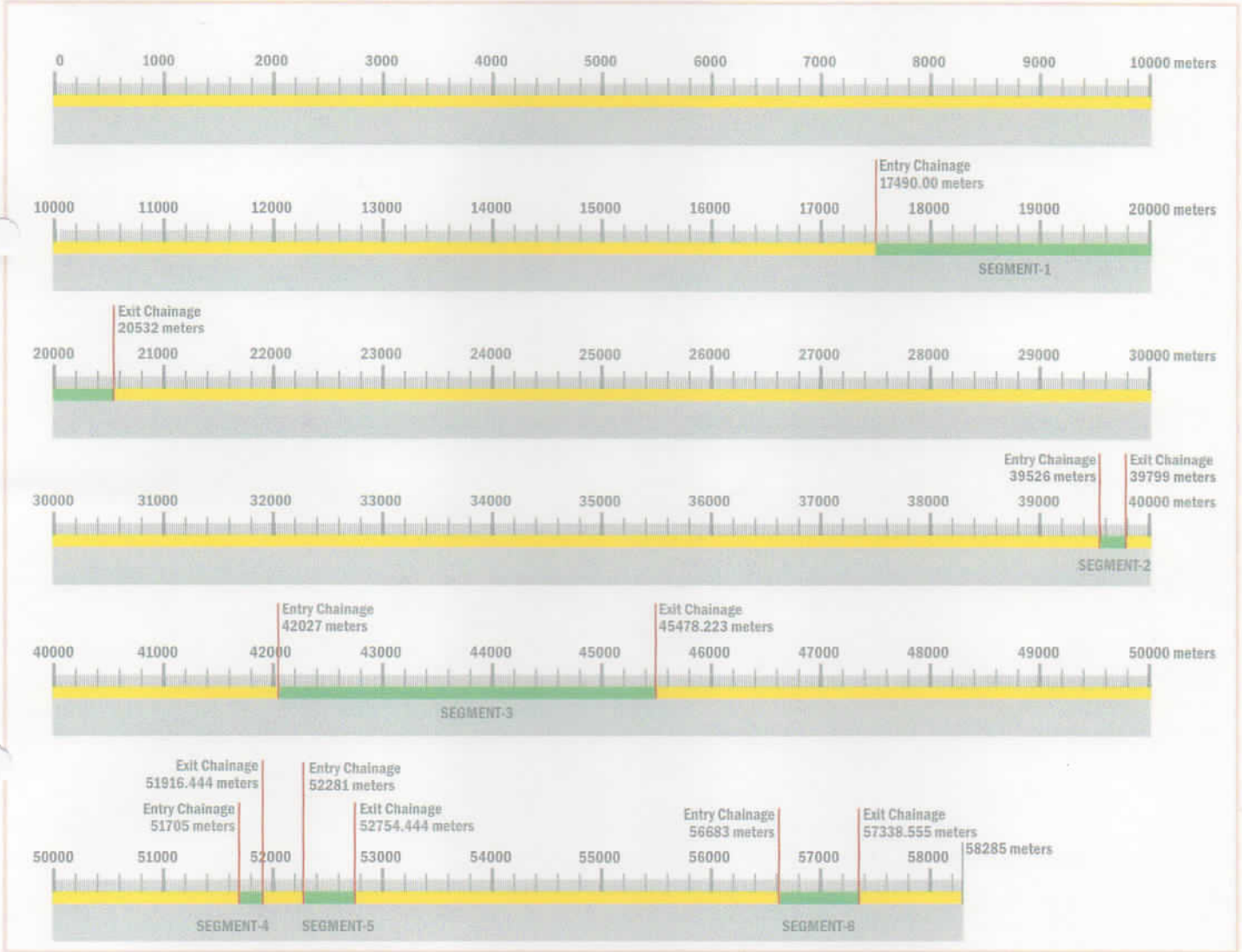
(अजय चित्तौड़ा, भा.व.से.)
उप वन संरक्षक
उदयपुर

BAR CHART SHOWING THE FOREST AND NON FOREST AREA STATUS

Name of Project : Laying of Underground Optical Fiber Cable along the road within the existing ROW from KMS - 0/0 to KMS 58.285 = 58.285 km (Gogunda - Kirat Road) District - Udaipur (Raj.)

Proposal No. : FP/RJ/OFC/43686/2020 (Applied Area : 0.3648 ha.)

Laying of OFC



Area Under Forest Area
Forest Land Area $8106.660 \times 0.45 = 3648 \text{ sqm (0.3648 ha)}$
Area Under Non Forest Area
Forest Land Area $50178.340 \times 0.45 = 22580 \text{ sqm (2.2580 ha)}$

LEGEND

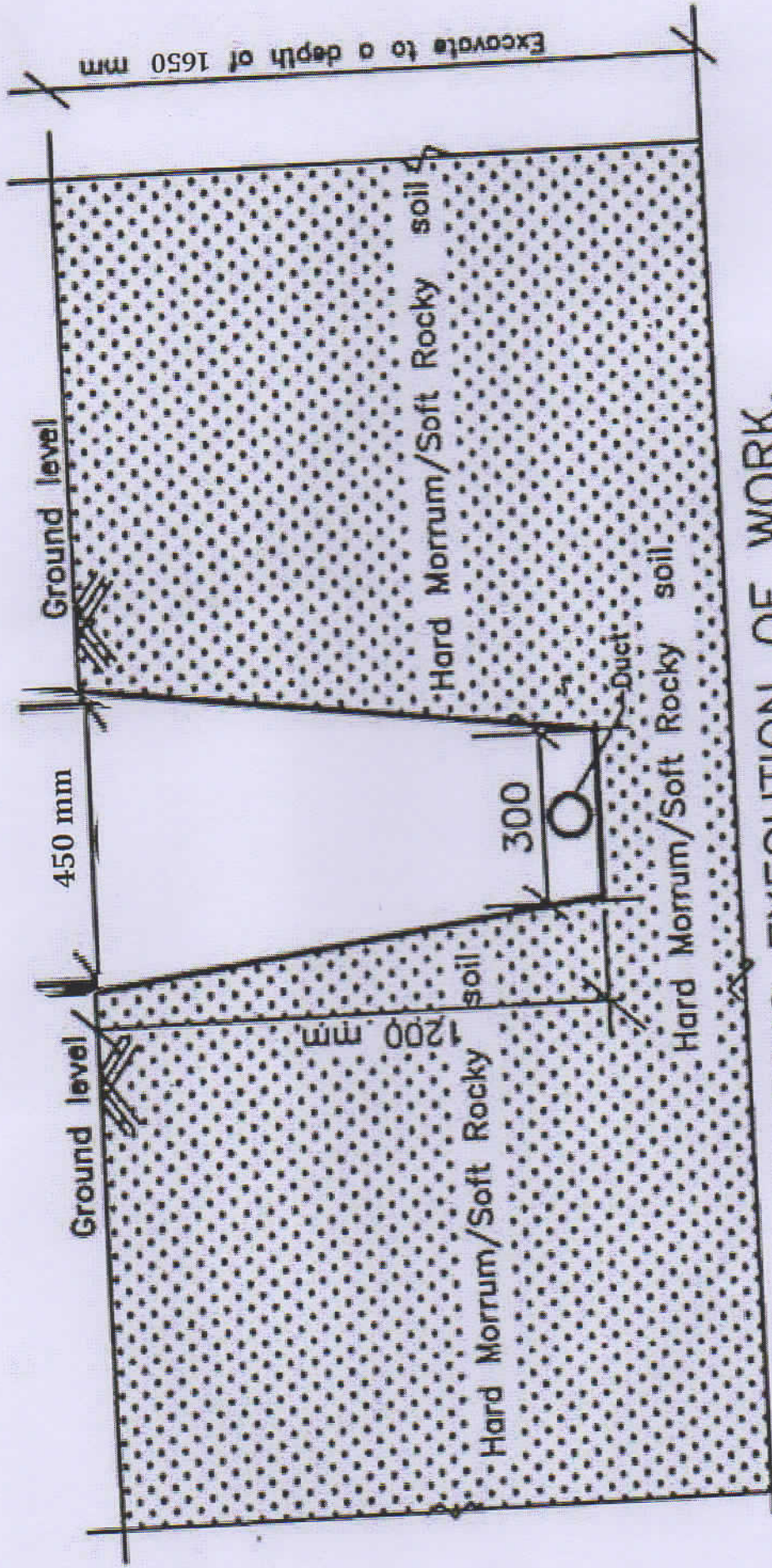
	Forest Land Area
	Non Forest Land Area

MAP NOT TO SCALE

(अजय) व.से.)
उप. क

For Dinesh Engineers LTD
Auth Signatory

Laying of Underground Optical Fiber Cable along the road within the existing ROW from KMS - 0/ to KMS 58.285 = 58.285 km (Gogunda - Kirat Road)
 District - Udaipur (Rajasthan)
 Proposal No. FP/RJ/OFC/43686/2020



DURING EXECUTION OF WORK.
 FIG.2.2

For Dinesh Engineers Ltd
 [Signature]
 Auth Signator

[Signature]
 (अजय मिश्रा, भा.व.से.)
 उप वन संरक्षक
 उदयपुर

Note: All dimensions are in millimetres.