

STATE FOREST HEADQUARTERS, ODISHA  
OFFICE OF THE PRINCIPAL CHIEF CONSERVATOR OF FORESTS & HoFF  
PLOT NO. GP-2/12, ARANYA BHAWAN, CHANDRASEKHARPUR  
BHUBANESWAR-751023

E-mail:- [nodal.pccfodisha@gmail.com](mailto:nodal.pccfodisha@gmail.com)

No. /9F (IRRIG) – 349/2021  
Dated, Bhubaneswar the November' 2025

From

**Dr. K. Murugesan, IFS**  
Additional Principal Chief Conservator of Forests  
(Forest Diversion & Nodal Officer, FC Act)  
O/o the PCCF & HoFF, Odisha, Bhubaneswar

To

**The Deputy Inspector General of Forests (FC)**  
Government of India,  
Ministry of Environment, Forests & Climate Change (F.C. Division)  
Indira Paryavaran Bhawan, Aliganj, Jor Bagh Road  
New Delhi-110003

**Sub: - Proposal for seeking prior approval of the Central Government under Section 2 (1) (ii) of the Van (Sanrakshan Evam Samvardhan) Adhiniyam, 1980 for diversion of 87.520 ha of forest land for construction of Hidsing Irrigation Project including Alternate Road in Angul Forest Division under Angul District by Executive Engineer, Cuttack Investigation Division, Cuttack of Water Resource Department, Govt. of Odisha – Compliance to GoI observations dated 06.10.2025 regarding.**

**Ref:** Letter dated 06.10.2025 of the Assistant Inspector General of Forests, Govt. of India, MoEF& CC, (FC Division), New Delhi.

Sir,

Apropos to the subject cited above, the point-wise compliance to the observations of the Govt. of India MoEF& CC, (FC Division), New Delhi based on the reports of DFO, Angul Forest Division and RCCF, Angul Circle are as follows:-

***EDS No.1: The proposed project area falls within a critical elephant habitat and the Mahanadi Elephant Reserve (proposed for extension). Further, it is observed that open canals are proposed under the project, which may obstruct elephant movement and pose a risk to their safety. Therefore, a detailed wildlife mitigation plan may be prepared in consultation with the Chief Wildlife Warden, incorporating suitable mitigation measures at strategic locations and other site-specific interventions to ensure unhindered and safe passage for elephants.***

**Compliance:** In compliance to the above, the RCCF, Angul Circle has reported that DFO, Angul Division has incorporated all the mitigation measures in the Animal Passage Plan presented in Chapter-V of the Site-Specific Wildlife Conservation Plan (SSWLCP). The said SSWLCP has been



recommended and submitted to the PCCF (WL) & CWLW vide Memo No. 5672 dated 04.10.2025 RCCF, Angul Circle for necessary approval. Further, the user agency has submitted an undertaking to deposit the total cost of the SSWLCP as approved by the PCCF (Wildlife), Odisha, Bhubaneswar and to implement the mitigative measures mentioned therein. Besides, the user agency has agreed to comply with any additional mitigative measures that may be recommended by the State Forest Department in future and to deposit the requisite additional cost as determined by the Department. The UA has submitted an undertaking duly countersigned by the DFO, Angul Forest Division alongwith all connected documents which are enclosed as **Annexure-1**.

***EDS No.2: As per the DSS analysis, cultivation land, water stream (Bauli Nallah) and road are visible in the proposed forest land for diversion. The State Govt, shall provide justification in this regard.***

**Compliance:** In compliance to the above, the RCCF, Angul Circle has reported that the user agency, i.e. Superintending Engineer, Angul Investigation Division, Angul, has intimated that the total land involved (including forest land) in the reservoir area has been considered based on the certified copy of the Record of Rights (ROR) issued by the Tahasildar, Angul for the respective villages. The road to be submerged due to the construction of this project is approximately 3.65 km, which is part of State Highway No.23. The User Agency has intimated the Executive Engineer, Angul (R & B) Division, Angul, vide Letter No. 667/WE dated 07.03.2018 regarding the submergence and the alternate road proposed for construction. The Forest land on which the proposed road is to be constructed, comes to 13.394 ha out of the total forest land of 87.52 ha. The RFCTLARR Act. 2013 (Right to Fair compensation & Transparency in land Acquisition, Rehabilitation & Resettlement) would be followed at the time of land acquisition. A copy of all the connected documents submitted by the DFO, Angul Division are enclosed as **Annexure-2 Series**. Further, the component-wise breakup of the forest land proposed for diversion is furnished below:-

Sl. No.	Component	Forest Land (in Ha.)
1	Reservoir Area	58.487
2	Right Main Canal	9.401
3	Left Main Canal	6.238
4	Alternate Road	13.394
	<b>Total Forest Land</b>	<b>87.52</b>

***EDS No.3: The component wise KML file of the entire project area (forest & non-forest) is not available. The same shall be provided.***

**Compliance:** In compliance to the above, the RCCF, Angul Circle has reported that the User Agency has submitted the component-wise KML file of the entire project area, which is enclosed submitted herewith in a **pen drive**.




**EDS No.4:** *The State shall ensure that Compensatory Afforestation (CA) sites are free from all sorts of encroachments and encumbrances. A detailed report in this regard shall be submitted.*

**Compliance:** In compliance to the above, the RCCF, Angul Circle has reported that the lands identified for Compensatory Afforestation are free from all kinds of encroachments and encumbrances. The joint verification has already been conducted in the presence of officials from the Forest Department, the Revenue Department, and the respective user agency to assess the suitability of the CA land and confirm its free from encroachment. The allotment letter of CA land, land suitability certificate and joint verification report of DFO, Deogarh Forest Division are enclosed as **Annexure-3 Series.**

In view of the above, the compliance to the observations of Government of India, MoEF & CC(FC Division), New Delhi dated 06.10.2025 is sent herewith for favour of kind information and necessary action.

**Encl:-As above**

Yours faithfully

  
Additional Principal Chief Conservator of Forests  
Forest Division & Nodal Officer, FC Act

Memo No.

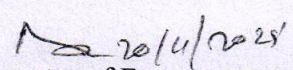
/ Dt.

Copy forwarded to the Dy. Director General of Forests (Central), MoEF& CC, Regional Office, Bhubaneswar for favour of kind information and necessary action with reference to letter dated 06.10.2025 of the Assistant Inspector General of Forests, Govt. of India, MoEF& CC, (FC Division), New Delhi.

Memo No.

23455

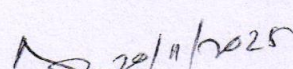
/ Dt.

  
Chief Conservator of Forests (Nodal)

21.11.2025

Copy alongwith the compliance report forwarded to the Additional Chief Secretary to Government, Forest, Environment and Climate Change Department, Odisha, Bhubaneswar for favour of kind information and necessary action with reference to letter dated 06.10.2025 of the Assistant Inspector General of Forests, Govt. of India, MoEF& CC, (FC Division), New Delhi and Memo No. 30914/FE&CC dated 14.10.2025 of the OSD-cum-Special Secretary to Government, FE&CC Department.

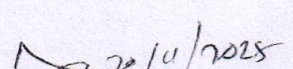
**Encl: Compliance in one set**

  
Chief Conservator of Forests (Nodal)

Memo No.

/Dt.

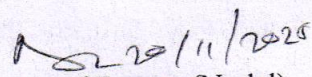
Copy forwarded to the RCCF, Angul Circle for information and necessary action with reference to his Memo No.6190 dated 06.11.2025.

  
Chief Conservator of Forests (Nodal)



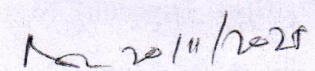
Memo No. /Dt.

Copy forwarded to the Divisional Forest Officer, Angul Forest Division for information and necessary action with reference to Memo No.6191 dated 06.11.2025 of RCCF, Angul Circle.

  
Chief Conservator of Forests (Nodal)


Memo No. /Dt.

Copy forwarded to the Divisional Forest Officer, Deogarh/Dhenkanal Forest Divisions for information and necessary action with reference to Memo No. 6192 dated 06.11.2025 of RCCF, Angul Circle.

  
Chief Conservator of Forests (Nodal)

Memo No. /Dt.

Copy forwarded to the Superintending Engineer, Angul Investigation Division, Angul for information and necessary action with reference to Memo No.6193 dated 06.11.2025 of RCCF, Angul Circle.

  
Chief Conservator of Forests (Nodal)

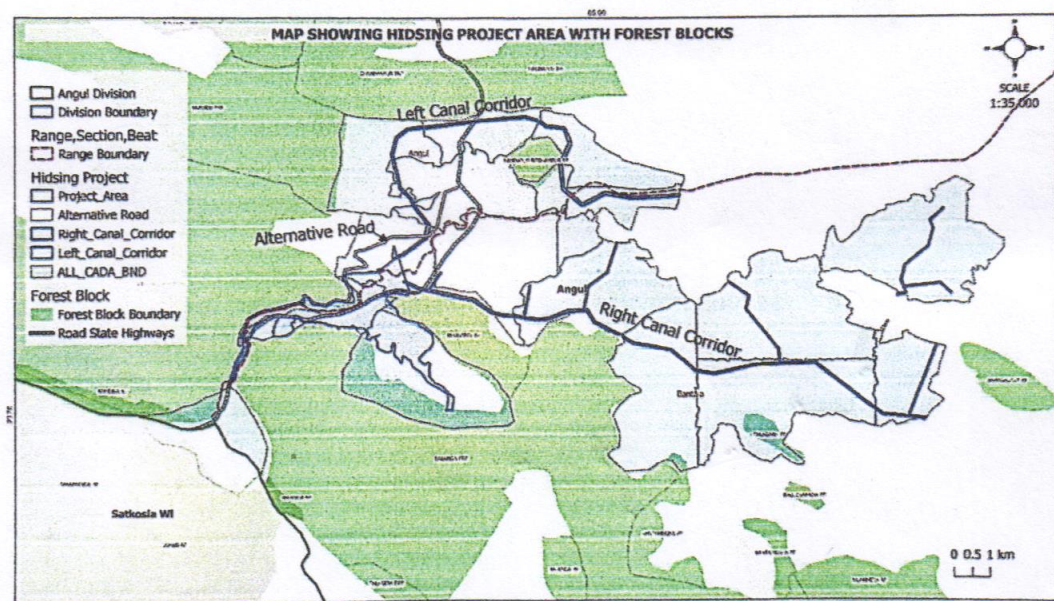


## Chapter-V

### Animal Passage Plan

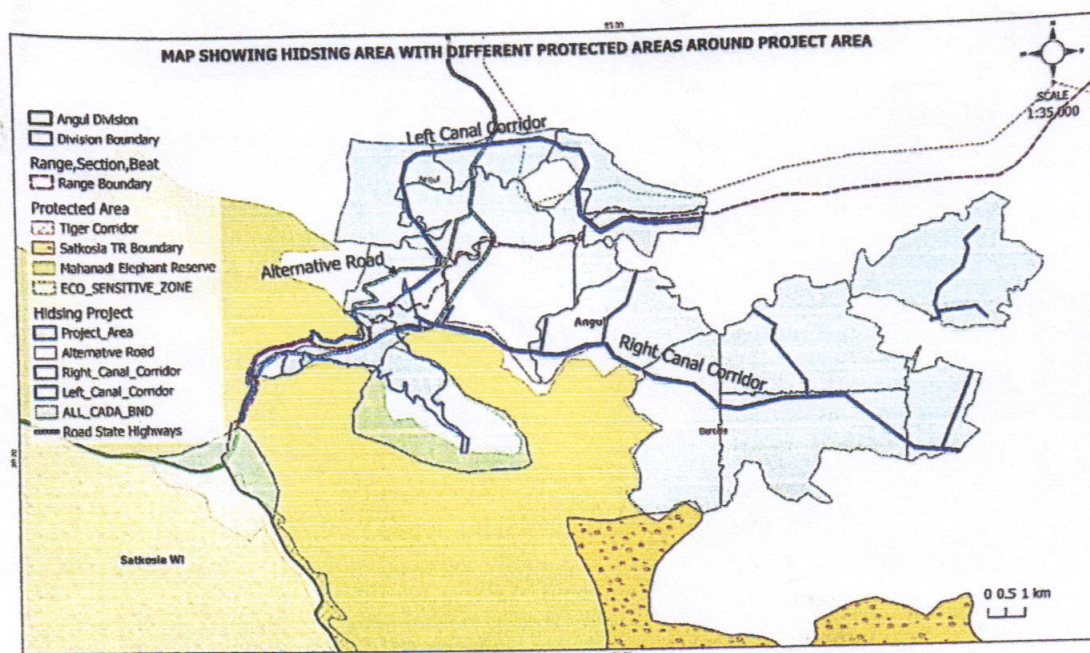
#### 5.1 Project Context and Ecological Sensitivity

The project area in Angul Forest Division also adjacent to Satkosia Wildlife Sanctuary/Tiger Reserve, and within the Mahanadi Elephant Reserve. It straddles Bantala and Angul Ranges, a recognized HEC hotspot where 20 human lives were lost in 2022-23, 8 number in 2023-24 and 10 in 2024-25 along with casualties from Elephant side- 4 in the conflict encounters. The area is also inside the Satkosia Eco-Sensitive Zone (ESZ). These facts underscore high conservation value and vulnerability: it is a critical linkage between elephant habitats, and any development here requires maintaining wildlife connectivity. Under the Wildlife Conservation Strategy (2002) and Supreme Court directives, ESZs up to 10 km around PAs are mandated as “shock absorbers” to regulate activities. In this context, our plan must ensure the free movement of elephants and other fauna, while safeguarding communities.



Map showing Hidsing Project Area with Forest Blocks





*Map showing Hidsing Area with different Protected areas around Project area*

**Villages located within a 5 km radius from the catchment area's impact zone.**

The designated zone of impact encompasses 22 Gram Panchayats and 111 villages. The significance of these villages for wildlife management is heightened by the fact that portions of them are situated within the Tiger Reserve.

SL No.	Name of CD Block	Name of Grampanchayat	Name of Village
1	Anugul	Badakantakul	Jamugadia
2	Anugul	Badakantakul	Nuakheta
3	Anugul	Badakantakul	Sanakantakul
4	Anugul	Badakantakul	Talaberena
5	Anugul	Badakera	Champatimunda
6	Anugul	Badakera	Dalabeherasahi
7	Anugul	Badakera	Guranga
8	Anugul	Badakera	Ragadiapada
9	Anugul	Badakera	Sasan
10	Anugul	Balanga	Balanga
11	Anugul	Balanga	Dimiripal
12	Anugul	Balanga	Hidising
13	Anugul	Balanga	Jokub
14	Anugul	Balanga	Labangi



SL No.	Name of CD Block	Name of Grampanchayat	Name of Village
15	Anugul	Balanga	Pampasar
16	Anugul	Balanga	Talisara
17	Anugul	Bantala	Bantala
18	Anugul	Bantala	Jararpur
19	Anugul	Bantala	Narayanpur
20	Anugul	Bantala	Saharagoda
21	Anugul	Baragunia	Badahinso
22	Anugul	Baragunia	Bandanpasi
23	Anugul	Baragunia	Baragounia
24	Anugul	Baragunia	Kaleipada
25	Anugul	Baragunia	Magurakhala
26	Anugul	Baragunia	Ramachandrapur
27	Anugul	Baragunia	Sanahinso
28	Anugul	Basala	Basala
29	Anugul	Basala	Lokeipasi
30	Anugul	Bedasasan	Bedashasana
31	Anugul	Bedasasan	Chatiagaji
32	Anugul	Bedasasan	Gohirapasi
33	Anugul	Bedasasan	Hamamira
34	Anugul	Bedasasan	Khindagobindapur
35	Anugul	Bhaluakata	Sabalabhanga
36	Anugul	Bhaluakata	Shyamasundarapur
37	Anugul	Dhokta	Dhokata
38	Anugul	Dhokta	Gopalpur
39	Anugul	Dhokta	Gopalpur Jungle
40	Anugul	Dhokta	Kanhei Nagar
41	Anugul	Dhokta	Lachhabandha
42	Anugul	Dhokta	Panagobindapur
44	Anugul	Gadataras	Aradiha
45	Anugul	Gadataras	Barabandha
46	Anugul	Gadataras	Gadatarasa
47	Anugul	Gadataras	Jamunda
48	Anugul	Gadataras	Nukhuripada
49	Anugul	Gadataras	Panabhuin
50	Anugul	Gadataras	Purunagada
51	Anugul	Inkarbandha	Badakanjeni
52	Anugul	Inkarbandha	Nuapada
53	Anugul	Inkarbandha	Sanakanjeni
54	Anugul	Inkarbandha	Sanakanjenijungle
55	Anugul	Inkarbandha	Sarangapur
56	Anugul	Inkarbandha	Satrang



SL No.	Name of CD Block	Name of Grampanchayat	Name of Village
57	Anugul	Jagannathpur	Hinsrida
58	Anugul	Jagannathpur	Kulangi
59	Anugul	Khinda	Banamira
60	Anugul	Khinda	Khinda
61	Anugul	Khinda	Maidharapada
62	Anugul	Khinda	Maranda
63	Anugul	Khinda	Surendrapur
64	Anugul	Khinda	Talapada
65	Anugul	Kumursingha	Ballavpur
66	Anugul	Kumursingha	Bhagatpur
67	Anugul	Kumursingha	Kabulipal
68	Anugul	Kumursingha	Kumursingha
69	Anugul	Kumursingha	Pateli
70	Anugul	Kumursingha	Ramabereni
71	Anugul	Kumursingha	Singajori
72	Anugul	Manikajodi	Bidisinga
73	Anugul	Manikajodi	Krusnachakra
74	Anugul	Manikajodi	Kulasara
75	Anugul	Manikajodi	Kurudu
76	Anugul	Manikajodi	Pokunda
77	Anugul	Matiasahi	Badadandasahi
78	Anugul	Matiasahi	Gaudasahi
79	Anugul	Matiasahi	Karamangasahi
80	Anugul	Matiasahi	Matiasahi
81	Anugul	Matiasahi	Sudasahi
82	Anugul	Nandapur	Baghuapat
83	Anugul	Nandapur	Baulapur
84	Anugul	Nandapur	Brahmapur
85	Anugul	Nandapur	Chandanpur
86	Anugul	Nandapur	Hinsaloi
87	Anugul	Nandapur	Karadasinga
88	Anugul	Nandapur	Karatpata
89	Anugul	Nandapur	Kusumapat
90	Anugul	Nandapur	Madhapur
91	Anugul	Nandapur	Madhapur jungle
92	Anugul	Nandapur	Madhupur
93	Anugul	Nandapur	Nandapur
94	Anugul	Nandapur	Pabala
95	Anugul	Nandapur	Saruali
96	Anugul	Pokatunga	Haripur
97	Anugul	Pokatunga	Manapur



SL No.	Name of CD Block	Name of Grampanchayat	Name of Village
98	Anugul	Pokatunga	Pokatunga
99	Anugul	Sankhapur	Khalagaon
100	Anugul	Sankhapur	Sankhapur
101	Anugul	Saradhapur	Gadeimunda
102	Anugul	Saradhapur	Gurudhi
103	Anugul	Saradhapur	Kulasinga
104	Anugul	Saradhapur	Ramimunda
105	Anugul	Saradhapur	Saradhapur
106	Anugul	Saradhapur	Utchasal
107	Anugul	Talagarh	Bhubanapurjungle
108	Anugul	Talagarh	Kantamegha
109	Anugul	Talagarh	Ragadiapada
110	Anugul	Talagarh	Sachina
111	Anugul	Talagarh	Talagarh

### 5.2 Present Elephant Movement pattern in the ZoI.

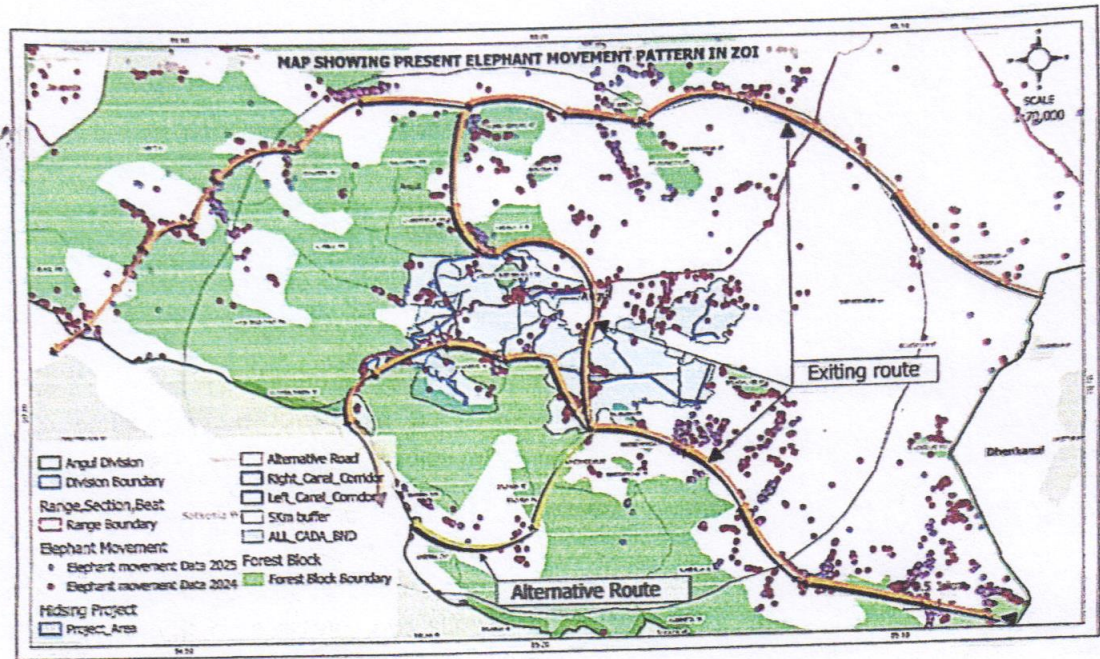
The Hindsing project area is one of the most vulnerable impact areas from an elephant movement perspective. This area is an elephant movement hotspot and a zone of high human-animal conflict within the Angul division. There have been frequent losses of life for both humans and elephants here.

Elephants regularly move into this area from different divisions, namely Dhenkanal, Satkosia Wildlife Division, and Athamallick Division, by following 2-3 established routes. One route sees elephants moving from Kai RF and Ambithi RF of Dhenkanal Division. They enter this area by traversing Nuakheta RF, Balanga RF, Bhogapal RF, and Krishanachandra RF, eventually proceeding into Satkosia Wildlife Division. This same route is also used for their return.

Another route originates from Kai RF and Ambithi RF of Dhenkanal Division, extending to Satkosia Wildlife Division. From there, elephants enter Angul Division, passing through Ganthigadia RF and then moving towards Saharaguda RF, Mandaragiri RF, Badadandasahi RF, Pokunda PRF, and Krishanachandra PRF within Angul Division, ultimately moving towards Athamallick Division.

Elephants move around the project area throughout the year. Therefore, to strategically manage elephant movement, it is proposed to develop an alternative route for a safe elephant passage zone through Kantamegha PF, Balanga RF, and Labangi DPF, which would allow them to enter Satkosia Wildlife Division.





Map showing present elephant movement pattern in ZoI

### 5.3 Legal and Regulatory Framework

- **Wildlife Protection Act, 1972:** Sections 36A/36C empower the State to declare *conservation or community reserves* on lands linking protected areas as corridors or Elephant pathway. Elephant corridors or pathway can be notified under these provisions, which impose strict restrictions on disruptive activities. The current Hidsingh Project must explicitly avoid degrading designated or functional corridors or elephant pathway. Steps must be taken to declare the catchment outside the Satkosia Wildlife Sanctuary-cum Tiger Reserve as part of Conservation Reserve ensuring the development of Satkosia Landscape.
- **Eco-Sensitive Zone (ESZ) Notification (Satkosia):** As part of the Satkosia ESZ (extending up to 10 km around the sanctuary), development is tightly regulated. ESZ guidelines expressly require preserving habitat connectivity and wildlife corridors. They prohibit linear infrastructure from fragmenting forests and mandate “low-impact” construction. In practice, this plan’s measures are *mandatory conditions* for ensuring measures to improve efficacy of HEC mitigation measures.

### 5.4 Human–Elephant Conflict Profile

Angul’s forests are under intense HEC pressure. Statewide, Odisha lost 483 elephants (2019–2024) and 755 people in elephant conflicts; Angul Division is



among the worst-affected. In the Project Area, elephants seasonally move between riverine valleys and hill forests and village forest/ orchard. During dry seasons they enter villages and fields (for water and crops), leading to violent encounters; in monsoons they shift along riparian routes like Bauli Nala. Key causes of elephant mortality here include electrocution on illegal fences and train strikes. For example, a tusker was killed by a solar-powered fence illegally energized by live wires in Angul in 2025. This data highlights urgent need for strategic interventions that balance human safety and elephant conservation.

### **5.5 Proposed Animal Passage Structures**

To restore connectivity and prevent encounters, we propose constructing dedicated wildlife crossings at identified pinch points:

- **Overpasses** – Wherever roads intersect elephant paths, build large overpasses. Use gentle earth ramps ( $\leq 20^\circ$ ) on approaches and natural substrate (soil, grass) on floors. Cover overpasses (if built) with native vegetation. All structures should be aligned along known trails (e.g. at points where village paths meet the highway). Fencing or guide walls along roads funnel elephants into these crossings, preventing highway crossings elsewhere. Signage and strict speed limits should be installed.
- **Riparian Bridges and Culverts** – For culverts or bridges over Bauli Nala and tributaries, ensure wide spans ( $\geq 10-15$  m) and retain riparian vegetation through the span. This creates continuous riverine corridors. Bridges should be opened (“open-span”) to allow movement under the structure. Maintain forested buffers on both banks and install signage every Km.
- **Fencing (along road connecting Sankhapur-Karatpata)**- 1.2–1.5 m high chain-link with buried apron or barricading structure; galvanized wires; funnelling into pivot points to allow the Elephant access in designated path while reducing encounters.
- **Signage and Lighting**- Motion-AI Based Detection solar-powered flashing beacons at crossing zones, Alerts motorists and villagers to elephant movement

### **5.6 Riparian Buffer and Habitat Management**

Maintaining natural habitat along waterways is critical for movement.



- **Protect Riparian Vegetation:** Maintain a continuous forest buffer ( $\geq 250$ –500 m) on each side of Bauli Nala and other streams in the entire project area stretch. No clearing or permanent barriers will be permitted in this zone. These green corridors serve as elephant “highways” connecting to Satkosia.
- **Habitat Enrichment:** Implement measures from Odisha’s Elephant Management Plan – create and rejuvenate waterholes and perennial streams in forest gaps, and plant high-palatable forage (bamboo, grasses, fruit trees) in degraded patches. For example, patches of elephant grass or fodder trees (Ficus, bamboo) will be planted to draw herds away from farms.
- **Fire and Human Disturbance Control:** Establish firebreaks and conduct controlled burning to prevent forest fires. Prohibit grazing and fuelwood collection in corridor buffers. All construction will use low-impact methods (e.g. avoid night work, restrict noise, limit light pollution).

These measures will restore ecosystem continuity and reduce the incentive for elephants to stray into villages.

#### **5.7 Human–Elephant Conflict (HEC) Mitigation Measures- BY UA (@ 5 Villages per year)**

Concurrent with physical infrastructure, adaptive management must be applied:

- **Early Warning and Response:** Form Community Rapid Response Teams (CRRTs) as part of community incentive in 15-20 Km radius of the project area in nearby villages, trained in elephant behaviour. Equip them with radios, GPS trackers and a village messaging app.
- **Community Deterrents:** Deploy proven non-lethal deterrents at village/field edges. These include “*bio-fences*” (e.g. lemon-sapling hedgerows), bee-box fences and chilli-based repellents. Tripwire alarms and flicker lights (motion-activated flashers) will alert residents and scare off charging elephants. All this leverages local strategies to protect crops and lives.
- **Infrastructure Safety:** Coordinate with the power and telecom departments to mitigate electrocution risk. All high-voltage lines within and near forest corridors must be insulated or raised (e.g. extending pole heights, using insulated cables as Tata Power has done). Existing illegal electrified fences will be removed immediately. Energy lines should avoid the core corridor and, where possible, be buried or shielded.



- **Awareness and Livelihood Support:** Conduct outreach to residents on safe behaviours (e.g. staying indoors at night, not confronting elephants). Promote alternative crops (chilli, ginger, fodder) and income sources to reduce crop raiding. Involve local youth as wildlife volunteers, for nature based income generation activities.

These measures are dynamic: conflict trends will be monitored monthly, and strategies adjusted. For instance, if a corridor still sees incidents, we may increase fence height or extend buffers.

### 5.8 Monitoring, Evaluation and Adaptive Management


A monitoring plan will track both wildlife and human safety outcomes:

- **Use of Corridors:** Deploy AI based camera traps and motion sensors at all passages and along riparian buffers to record elephant usage.
- **Conflict Metrics:** Maintain a real-time incident log of HEC events (location, time, damage). Analyze seasonal patterns to refine tactics (e.g. add more deterrents in post-harvest months).

This adaptive management ensures the plan evolves. All data and lessons learned will feed into the wider Satkosia ESZ and Mahanadi Elephant Reserve management plans to enhance landscape-scale conservation.

### 5.9 Integration with Regional Plans

- The State has created the Mahanadi ER and identified elephant corridors across it. Our interventions (corridors, buffers, habitat enrichment) implement these strategic goals locally.
- Satkosia ESZ guidelines require maintaining connectivity between Bantala–Angul and Satkosia forests. By safeguarding Bauli Nala and building crossings, we uphold the ESZ's mandate for ecological linkage.
- All constructed features (e.g. Irrigation Point, LI points, TPCODL Substation, TPCODL Electric Pole, and or any obstruction that Elephant may encounter) will be documented within 6 months from the submission of Animal Passage Plan.

  
Divisional Forest Officer  
Angul Division



12.9.25 12:59 PM  
~~ANNEXURE~~  
-OICA

OFFICE OF THE DIVISIONAL FOREST OFFICER; ANGUL DIVISION: ANGUL.

Memo No. 8138 /DRP/2025/Dated. 12.09.2025

To

The Regional Chief Conservator of Forests,  
Angul Circle, Angul.


Sub: - Proposal for diversion of 87.520Ha. of forest land including alternate road for construction of Hidsing Irrigation Project F (C) Act 1980 by Superintending Engineer, Angul Investigation Division, Angul of Water Resources Department Govt. of Odisha.

: - Submission of the revised Site-Specific Wildlife Conservation Plan.

Ref: - Your memo No. 5086 dt. 02.09.2025.


With reference to the subject cited above, this is to inform that the revised Site Specific Wildlife Conservation Plan is enclosed herewith in four sets for your kind information and necessary action.

Encl: - As above.

  
Divisional Forest Officer  
Angul Division


Memo No. 8139 /Dated. 12.09.2025

Copy forwarded to the Principal Chief Conservator of Forests, Wildlife & Chief Wildlife, Warden, Odisha, Bhubaneswar for favour of kind information and necessary action with reference to memo No. 5087 dt. 02.09.2025 of RCCF, Angul.

  
Divisional Forest Officer  
Angul Division


Memo No. 8140 /Dated. 12.09.2025

Copy forwarded to the Principal Chief Conservator of Forests, Forest Diversion & Nodal Officer FC Act O/o the PCCF & HoFF, Odisha, Bhubaneswar for favour of kind information and necessary action.

  
Divisional Forest Officer  
Angul Division

Memo No. 8141 /Dated. 12.09.2025

Copy forwarded to the Superintending Engineer, Angul Investigation Division, Angul for information and necessary action with reference to memo No. 5088 dt. 02.09.2025 of RCCF, Angul.

  
Divisional Forest Officer  
Angul Division





ANNEXURE-1(B)

OFFICE OF THE REGIONAL CHIEF CONSERVATOR OF FORESTS; ANGUL CIRCLE,  
AT/PO- HAKIMPADA, ANGUL- 759143, ODISHA, Phone-06764-296010 (O), 296011(Res),  
Email Id: [rccfangul@gmail.com](mailto:rccfangul@gmail.com).

Memo No. 5672/5F.FC-15/2025 dated. 4.10.25

To

The Principal Chief Conservator of Forests (Wildlife) &  
Chief Wildlife Warden, Odisha, Bhubaneswar.

Sub:- Proposal for diversion of 87.52 ha of forest land for construction of Hidsingh Irrigation Project including alternate road under Angul Forest Division by Executive Engineer, Cuttack Investigation Division, Cuttack. - submission of SSWLCP

Ref: - (i) Letter dated 24.01.2025 of GoI, MoEF & CC (Forest Conservation Division).  
(ii) Memo No.3602 dated 14.02.2025 of CCF (Nodal).

In inviting a reference to the memo cited above on the subject, this is to inform that Govt. of India, MoEF & CC have communicated 13 nos. of EDS in respect of the project vide letter under reference. As per EDS No. iii, the DFO, Angul Division vide his Memo No.8138 dated 12.09.2025 has submitted the Site Specific Wildlife Conservation Plan with total financial outlay of Rs.9,91,49,000/- out of which Rs.8,53,80,000/- to be implemented by the DFO, Angul Division in the project impact area of the project and Rs.1,37,69,000/-(including Rs.42,69,000/- towards deposit in Wildlife Society of Odisha as 5% of the total cost of the site specific wildlife conservation plan) by the User Agency.

Therefore, the Site Specific Wildlife Conservation Plan is recommended and forwarded herewith in triplicate for favour of information and necessary action.

Encl:- As above.

(Dr. Sanjaya Kumar Swain) 4/10/2025  
Regional Chief Conservator of Forests  
Angul.

Memo No. 5673 /Dated- 4.10.25


Copy forwarded to the Chief Conservator of Forests (Nodal), O/o the PCCF & HoFF, Odisha for favour of information and necessary action with reference to Memo No.8140 dated 12.09.2025 of DFO, Angul Division.

Regional Chief Conservator of Forests  
Angul. 4/10/2025




Memo No. 5674 /Dated- 4.10.25

Copy forwarded to the Divisional Forest Officer, Angul Forest Division for information and necessary action with reference to his Memo No.8138 dated 12.09.2025.

  
Regional Chief Conservator of Forests  
Angul.

Memo No. 5675 /Dated- 4.10.25

Copy forwarded to the Superintending Engineer, Angul Investigation Division, Angul for information and necessary action with reference to Memo No.8141 dated 12.09.2025 of DFO, Angul Division.

  
Regional Chief Conservator of Forests  
Angul



## UNDERTAKING FOR PAYMENT OF COST OF SSWLCP

I, Er. Saraswati Mahanta, Superintending Engineer, Angul Investigation Division, Angul, and the authorized signatory, hereby submit that we have applied for approval of the Site-Specific Wildlife Conservation Plan (SSWLCP) for the diversion of 87.52 hectares of forest land in the Angul Forest Division for the purpose of "Construction of Hidsing Irrigation Project & Canal System, including the alternate road, in the State of Odisha."

We hereby undertake to bear the entire cost of the SSWLCP as approved by the Principal Chief Conservator of Forests, Wildlife and Chief Warden, Odisha, Bhubaneswar. Further, we commit to implementing all mitigative measures prescribed in the approved SSWLCP. We also agree to comply with any additional mitigative measures that may be recommended by the State Forest Department in the future and to deposit the requisite additional cost as determined by the Department.

Plasse:-  
Date:-

Angul  
22.10.2025

Signature of User Agency

Office Seal

Superintending Engineer  
Angul Investigation Division  
Angul

Counter Signed by Divisional Forest Officer  
Office Seal  
Angul, Division



TAHASIL OFFICE, ANGUL

NO. 3913- DT. 18-10-17

To

The Executive Engineer,  
Cuttack Investigation Division,  
Jobra, Cuttack-7

Sub: Submission of land record for forest diversion proposal of Hidisingh Irrigation Project to obtain the certification status of both forest and non-forest land as per ROR.

Ref: Your Office Letter No. 2595/WE dated 26.09.2017

Sir,

With reference to the letter on the subject cited above, I am to furnish herewith necessary certificate as detailed below regarding the status of forest land involved in the project as per Govt. Record of Rights as on 25.10.1980.

"Certified that the status of total land involved in the project (both forest & non-forest) as given in the table below is as per Govt. records as on 25.10.1980".

However, ROR & map of 04 nos. of villages namely Pampasar, Gopalpur, Hinsaloi & Dimiripal was done on Sabik records. In the meantime, new ROR and map of these 04 villages have been published.

Name of the project	Name of the Tahasil	Forest land involved in Ha.				Total non-forest land in Ha.
		Rev. Forest	Protected Forest	Non-forest		
1	2	3	4	Govt. 5	Private 6	7
Hidisingh Irrigation Project	Angul	42.676	31.45	61.943	285.128	347.071

Yours faithfully,

Santosh 21/11/17

Executive Engineer  
Cuttack Investigation Division  
Jobra, Cuttack


Tahasildar, Angul

OK



**ABSTRACT OF THE PROPOSED LAND USE OF RESERVED FOREST AREA OF HIDSING IRRIGATION PROJECT.**

Sl. No.	Village Name	DLC In Hect.	PVT. FOREST In Hect.	VILLAGE FOREST In Hect.	RF in Hects.	PRF in Hects.	TOTAL FREST AREA IN Hect.	Comp. No.	FOREST Patch No.
1	Hidsing	4.495	6.661 ✓				11.156		
2	Dimirpal	1.077	12.765 ✓	0.44			14.282		
3	Krishnachakra Proposed R.F					20.074	20.074	4	III
4	Balanga R.F				2.779		3.661	2	I
	Balanga R.F				0.651			2	II
	Balanga R.F				0.077			4	VI
	Balanga R.F				0.154			4	VII
5	Bhogapal R.F				4.033		7.699	—	VIII
	Bhogapal R.F				1.746			—	IV
	Bhogapal R.F				1.920			—	V
6	Karadasing	5.793	1.161 ✓				6.954		
7	Talagarh	2.822	0.057 ✓	0.429			3.308		
8	Baghuapat	1.308	0.166 ✓	0.355			1.829		
9	Bandanapasi	0.078					0.078		
10	Nandapur	2.198					2.198		
11	Hinsaloi	0.213	0.243 ✓				0.456		
12	Kartapata		0.456 ✓				0.456		
13	Kusumapat	1.165	0.393 ✓				1.558		
14	Brahmapur	0.401					0.401		
15	Madhapur R.F				0.016		0.016		IX
<b>TOTAL FOREST LAND</b>		<b>19.55</b>	<b>21.902</b>	<b>1.224</b>	<b>11.376</b>	<b>20.074</b>	<b>74.126</b>	<b>—</b>	

  
**Forest Range Officer**  
**Angul Range**

15/2



**STATISTICS OF FOREST AREAS PROPOSED FOR DIVERSION IN HIDISING IRRIGATION PROJECT, ANUGUL DISTRICT**

**(A) Details of Revenue Forest/DLC Forest/Pvt. Forest Required for Diversion**

S. No.	Name of village	Plot No.	Forest Type	RoR Area in Ha.	Map Area in Ha.
1	Baghuapat	53	DLC	0.279	0.225
2	Baghuapat	59	DLC	0.045	0.046
3	Baghuapat	284	DLC	0.684	0.690
4	Baghuapat	175	DLC	0.300	0.300
5	Baghuapat	25	Pvt. Forest	0.166	0.146
6	Baghuapat	284/342	Village forest	0.012	0.015
7	Baghuapat	285	Village forest	0.190	0.148
8	Baghuapat	288/302	Village forest	0.077	0.053
9	Baghuapat	19	Village forest	0.048	0.050
10	Baghuapat	126	Village forest	0.028	0.027
11	Bandanaposi	2304	DLC	0.041	0.041
12	Bandanaposi	2326	DLC	0.037	0.037
13	Brahmapur	18	DLC	0.401	0.401
14	Dimiripal	1	Pvt. Forest	1.181	1.180
15	Dimiripal	8	Pvt. Forest	7.200	7.240
16	Dimiripal	111	Village forest	0.094	0.092
17	Dimiripal	110	Village forest	0.346	0.352
18	Dimiripal	118	Pvt. Forest	0.057	0.060
19	Dimiripal	7	Pvt. Forest	0.200	0.200
20	Dimiripal	35	Pvt. Forest	0.210	0.210
21	Dimiripal	36	Pvt. Forest	0.664	0.605
22	Dimiripal	44	Pvt. Forest	0.130	0.130
23	Dimiripal	45	Pvt. Forest	0.040	0.045
24	Dimiripal	46	Pvt. Forest	0.007	0.008
25	Dimiripal	84	Pvt. Forest	0.210	0.210
26	Dimiripal	86	Pvt. Forest	1.700	1.710
27	Dimiripal	69	Pvt. Forest	1.000	1.01
28	Dimiripal	71	Pvt. Forest	0.036	0.040
29	Dimiripal	70	Pvt. Forest	0.130	0.135
30	Dimiripal	20	DLC	1.077	1.800
31	Hidising	168	Pvt. Forest	1.360	1.370
32	Hidising	32	Pvt. Forest	0.198	0.200
33	Hidising	283	Pvt. Forest	0.478	0.480
34	Hidising	302	Pvt. Forest	0.939	0.940
35	Hidising	44	Pvt. Forest	1.922	2.000
36	Hidising	301	Pvt. Forest	0.955	1.000
37	Hidising	165/426	Pvt. Forest	0.384	0.386
38	Hidising	164	Pvt. Forest	0.425	0.430
39	Hidising	282	DLC	0.466	0.470
40	Hidising	171	DLC	1.210	1.215
41	Hidising	173	DLC	0.383	0.400

Forest Range officer  
Purunagarh Range  
Angul

Forest Range Officer  
Raigoda Range  
BANTALA

Asst. Executive Engineer  
Angul Inv. Sub-Division  
Angul

ANUPAM  
TAKSILDAR, ANGUL

Executive Engineer  
Cutback Investigation Division  
Jebara, Cutback



42	Hidising	2	DLC	0.186	0.200
43	Hidising	33	DLC	0.707	0.709
44	Hidising	11	DLC	0.294	0.294
45	Hidising	15	DLC	0.020	0.020
46	Hidising	16	DLC	0.412	0.415
47	✓ Hidising	17	DLC	0.469	0.469
48	Hidising	24	DLC	0.348	0.350
49	Hinsoloi	23 ✓	DLC	0.144 ✓	0.144
50	Hinsoloi	54 ✓	DLC	0.020 ✓	0.020
51	Hinsoloi	55 ✓	Pvt. Forest	0.033 ✓	0.035
52	Hinsoloi	231 ✓	DLC	0.049 ✓	0.050
53	✓ Hinsoloi	51 ✓	Pvt. Forest	0.210 ✓	0.230
54	Karadasing-Sh 1	26	DLC	1.075	1.080
55	Karadasing-Sh 1	30	DLC	0.227	0.229
56	Karadasing-Sh 1	1 ✓	DLC	0.688 ✓	0.700
57	Karadasing-Sh 1	51/630 ✓	DLC	0.024 ✓	0.026
58	Karadasing-Sh 1	51/627 ✓	DLC	0.221 ✓	0.221
59	Karadasing-Sh 1	35 ✓	DLC	3.275	3.280
60	Karadasing-Sh 1	42 ✓	DLC	0.097	0.100
61	Karadasing-Sh 1	37/612 ✓	DLC	0.026	0.030
62	Karadasing-Sh 1	36/609 ✓	DLC	0.160	0.160
63	Karadasing-Sh 1	13 ✓	Pvt. Forest	0.057 ✓	0.060
64	Karadasing-Sh 1	65/567 ✓	Pvt. Forest	0.235 ✓	0.240
65	Karadasing-Sh 1	64/568 ✓	Pvt. Forest	0.109 ✓	0.115
66	Karadasing-Sh 2	408 ✓	Pvt. Forest	0.760 ✓	0.765
67	Karatapata ✓	63	Pvt. Forest	0.456 ✓	0.460
68	Kusumpat ✓	150 ✓	DLC	1.117 ✓	1.120
69	Kusumpat	71 ✓	DLC	0.048 ✓	0.050
70	Kusumpat	152 ✓	Pvt. Forest	0.089 ✓	0.100
71	Kusumpat	147 ✓	Pvt. Forest	0.304 ✓	0.315
72	Nandapur	43 ✓	DLC	0.253 ✓	0.256
73	Nandapur	37 ✓	DLC	0.083 ✓	0.083
74	Nandapur	33 ✓	DLC	0.096 ✓	0.097
75	Nandapur	18 ✓	DLC	0.726 ✓	0.730
76	Nandapur ✓	40 ✓	DLC	1.040 ✓	1.100
77	Talagarh	5473 ✓	DLC	0.142	0.15
78	Talagarh	4921 ✓	DLC	0.120 ✓	0.15
79	Talagarh	5484 ✓	DLC	0.045 ✓	0.05
80	Talagarh	1 ✓	DLC	0.294 ✓	0.294
81	Talagarh	4 ✓	DLC	0.466 ✓	0.466
82	Talagarh	3368 ✓	DLC	0.086 ✓	0.088
83	Talagarh	5440	DLC	0.011 ✓	0.011
84	Talagarh	5458 ✓	DLC	0.078 ✓	0.078
85	Talagarh	5174 ✓	DLC	0.389 ✓	0.400
86	Talagarh	431 ✓	DLC	0.023 ✓	0.023
87	Talagarh	460 ✓	DLC	0.008 ✓	0.010
88	Talagarh	449 ✓	DLC	0.233 ✓	0.233

11/56

Forest Range officer  
Purunagarh Range  
Angul

Forest Range Officer  
Baigoda Range  
BANTALA

Asst. Executive Engineer  
Angul Inv Sub-Division  
Angul

Executive Engineer  
Cuttock Investigation Division  
Jodha, Cuttack

TAHASILDAR, ANGUL



89	Talagarh	458 ✓	DLC	0.025 ✓	0.025
90	Talagarh	2 ✓	DLC	0.637 ✓	0.637
91	Talagarh	9 ✓	DLC	0.265 ✓	0.265
92	Talagarh	5473/5564 ✓	Village forest	0.057 ✓	0.057
93	Talagarh	5434 ✓	Village forest	0.372 ✓	0.372
94	Talagarh	2277 ✓	Pvt. Forest	0.012 ✓	0.015
95	Talagarh	5424 ✓	Pvt. Forest	0.045 ✓	0.050
(A) Total DLC/Revenue Forest/Private forest Areas Proposed for Diversion				42.676	43.724

(B) Details of Reserved Forest & Proposed Reserved Forest Area Required for Diversion

I. No.	R.F./P.R.F. Name	Patch No.	Forest Type	Allotted Area in Ha.	Map Area in Ha.
1	Krishnachakra	III	P.R.F.	20.074	20.074
2	Balanga	I	R.F.	2.779	2.779
		II	R.F.	0.651	0.651
		VI	R.F.	0.077	0.077
		VII	R.F.	0.154	0.154
3	Bhogapala	VIII	R.F.	4.033	4.033
		IV	R.F.	1.746	1.746
		V	R.F.	1.92	1.92
4	Madhupur	IX	R.F.	0.016	0.036
(B) Total R.F./P.R.F. Areas Proposed for Diversion				31.45	31.47

Total Forest Areas Proposed for Diversion(A+B)	74.126	75.194
--	--------	--------

Forest Range officer  
Purunagarh Range  
Angul

Forest Range Officer  
Baigoda Range  
BANTALA

Asst. Executive Engineer  
Angul Inv Sub-Division  
Angul

Executive Engineer  
Cuttack Investigation Division  
Jobra, Cuttack

Ar. Panigrahi  
24.5.17  
TABASILDAR, ANGUL



TAHASIL OFFICE, ANGUL

No. 266 /Dt. 28.01.2019

To

The Executive Engineer,  
Cuttack Investigation Division,  
Jobra, Cuttack- 7

Sub-

Furnishing of Hal & Sabik Records as per the land schedule of the diversion road of Hidisingh Irrigation Project in the village Karatapata, Karadasigha & Dimiripal.

Ref:-


Your Office letter no. 2532/Dt.09.10.2018.

Sir,

In inviting a reference to the letter on the subject cited above, I am to furnish herewith the report on Hal & Sabik Records as per the land schedule of the diversion road of Hidisingh Irrigation Project in the village Karatapata, Karadasigha & Dimiripal for your kind information and taking necessary action at your end.

Encl: As above.

Yours faithfully

  
28-1-19  
Tahasildar, Angul



DIVERSION  
ABSTRACT OF FOREST LAND SCHEDULEA ROAD

TAHASIL- ANGUL				
Sl no.	Name of the village	Total area in Ac. (Hal)	Required area in Ha. (Hal)	Remarks
1	Dimiripala	1.176	0.262	
2	Karadasing	184.31	5.953	
3	Krishnachakara PRF		7.159	
	<b>Total</b>	185.486	13.394	

*[Signature]*  
22-1-19  
TAHASIL- ANGUL

*Amr 23/1/21*  
*[Signature]*  
Executive Engineer  
Cuttack Investigation Division  
CUTTACK-7

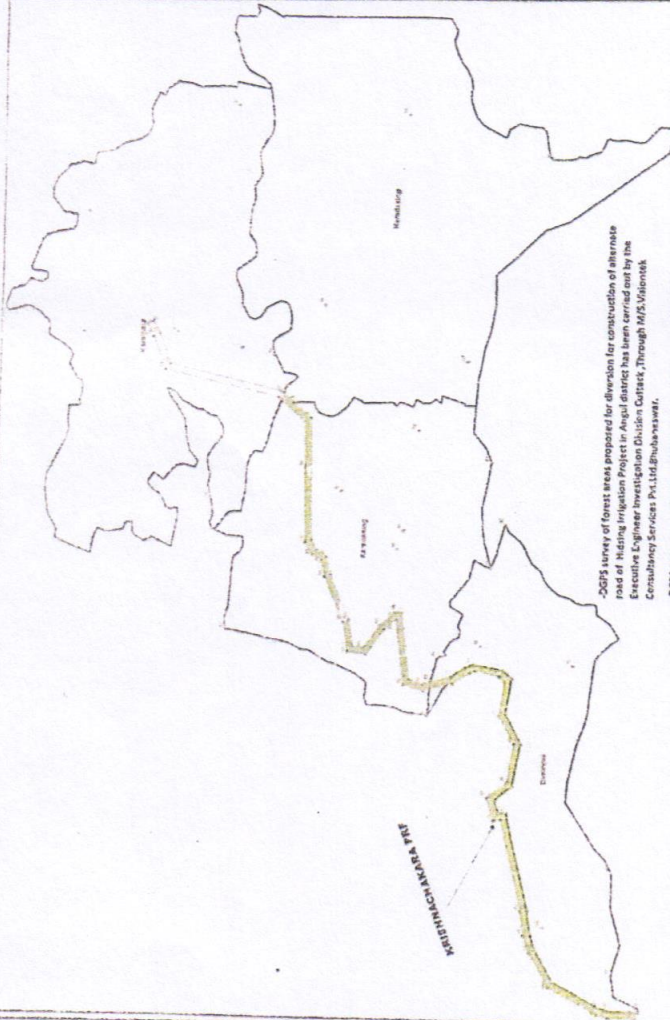
*[Signature]*

*[Signature]*  
Divisional Forest Officer  
Angul, Division

258



# INDEX MAP SHOWING FOREST AREA PROPOSED TO BE DIVERTED IN ALTERNATE ROAD FOR HIDING IRRIGATION PROJECT IN ANGUL DISTRICT UNDER ANGUL FOREST DIVISION.



DGPS survey of forest areas proposed for diversion for construction of alternate road of Hiding Irrigation Project in Angul district has been carried out by the Executive Engineer Investigation Division Cuttack, Through M/S. Valientek Consultancy Services Pvt. Ltd. Bhubaneswar.

DGPS survey co-ordinates are verified by ORISAC map showing forest area proposed for diversion are verified with geo-referenced satellite images for revenue forest areas and found points for P.R.F. Region. It is compared with ortho-rectified aerial satellite images and found that maps are correct at a confidence level of 95%.

All the forest areas proposed for diversion comes in 3 no. of cadastral sheets of 2 Revenue villages and One P.R.F. village in Angul district P.R.F. Total forest area proposed for diversion works out of 13.302 Ha. includes 6.211 Ha. Revenue forest area of 13.302 Ha. P.R.F. area from the submitted slip files against the alternate road of 13.302 Ha. 22246 sq.m. Revenue forest area and 7.109 Ha P.R.F. area is mentioned in the submitted land records.

Additional map sheets showing cadastral sheet was revenue forest area and patch who P.R.F. area proposed for diversion area attached here with.



*Shri. J. K. Singh*  
*(Sd/-)*  
*Executive Engineer*  
*Investigation Division*  
*Cuttack*

Scale 1:10000

Sl. No.	Point No.	Latitude	Longitude	Remarks
1	1	20° 42' 32.7500" N	85° 57' 31.3400" E	Start of road
2	2	20° 42' 32.7500" N	85° 57' 31.3400" E	Start of road
3	3	20° 42' 32.7500" N	85° 57' 31.3400" E	Start of road
4	4	20° 42' 32.7500" N	85° 57' 31.3400" E	Start of road
5	5	20° 42' 32.7500" N	85° 57' 31.3400" E	Start of road
6	6	20° 42' 32.7500" N	85° 57' 31.3400" E	Start of road
7	7	20° 42' 32.7500" N	85° 57' 31.3400" E	Start of road
8	8	20° 42' 32.7500" N	85° 57' 31.3400" E	Start of road
9	9	20° 42' 32.7500" N	85° 57' 31.3400" E	Start of road
10	10	20° 42' 32.7500" N	85° 57' 31.3400" E	Start of road
11	11	20° 42' 32.7500" N	85° 57' 31.3400" E	Start of road
12	12	20° 42' 32.7500" N	85° 57' 31.3400" E	Start of road
13	13	20° 42' 32.7500" N	85° 57' 31.3400" E	Start of road
14	14	20° 42' 32.7500" N	85° 57' 31.3400" E	Start of road
15	15	20° 42' 32.7500" N	85° 57' 31.3400" E	Start of road
16	16	20° 42' 32.7500" N	85° 57' 31.3400" E	Start of road
17	17	20° 42' 32.7500" N	85° 57' 31.3400" E	Start of road
18	18	20° 42' 32.7500" N	85° 57' 31.3400" E	Start of road
19	19	20° 42' 32.7500" N	85° 57' 31.3400" E	Start of road
20	20	20° 42' 32.7500" N	85° 57' 31.3400" E	Start of road
21	21	20° 42' 32.7500" N	85° 57' 31.3400" E	Start of road
22	22	20° 42' 32.7500" N	85° 57' 31.3400" E	Start of road
23	23	20° 42' 32.7500" N	85° 57' 31.3400" E	Start of road
24	24	20° 42' 32.7500" N	85° 57' 31.3400" E	Start of road
25	25	20° 42' 32.7500" N	85° 57' 31.3400" E	Start of road
26	26	20° 42' 32.7500" N	85° 57' 31.3400" E	Start of road
27	27	20° 42' 32.7500" N	85° 57' 31.3400" E	Start of road
28	28	20° 42' 32.7500" N	85° 57' 31.3400" E	Start of road
29	29	20° 42' 32.7500" N	85° 57' 31.3400" E	Start of road
30	30	20° 42' 32.7500" N	85° 57' 31.3400" E	Start of road
31	31	20° 42' 32.7500" N	85° 57' 31.3400" E	Start of road
32	32	20° 42' 32.7500" N	85° 57' 31.3400" E	Start of road
33	33	20° 42' 32.7500" N	85° 57' 31.3400" E	Start of road
34	34	20° 42' 32.7500" N	85° 57' 31.3400" E	Start of road
35	35	20° 42' 32.7500" N	85° 57' 31.3400" E	Start of road
36	36	20° 42' 32.7500" N	85° 57' 31.3400" E	Start of road
37	37	20° 42' 32.7500" N	85° 57' 31.3400" E	Start of road
38	38	20° 42' 32.7500" N	85° 57' 31.3400" E	Start of road
39	39	20° 42' 32.7500" N	85° 57' 31.3400" E	Start of road
40	40	20° 42' 32.7500" N	85° 57' 31.3400" E	Start of road
41	41	20° 42' 32.7500" N	85° 57' 31.3400" E	Start of road
42	42	20° 42' 32.7500" N	85° 57' 31.3400" E	Start of road
43	43	20° 42' 32.7500" N	85° 57' 31.3400" E	Start of road
44	44	20° 42' 32.7500" N	85° 57' 31.3400" E	Start of road
45	45	20° 42' 32.7500" N	85° 57' 31.3400" E	Start of road
46	46	20° 42' 32.7500" N	85° 57' 31.3400" E	Start of road
47	47	20° 42' 32.7500" N	85° 57' 31.3400" E	Start of road
48	48	20° 42' 32.7500" N	85° 57' 31.3400" E	Start of road
49	49	20° 42' 32.7500" N	85° 57' 31.3400" E	Start of road
50	50	20° 42' 32.7500" N	85° 57' 31.3400" E	Start of road
51	51	20° 42' 32.7500" N	85° 57' 31.3400" E	Start of road
52	52	20° 42' 32.7500" N	85° 57' 31.3400" E	Start of road
53	53	20° 42' 32.7500" N	85° 57' 31.3400" E	Start of road
54	54	20° 42' 32.7500" N	85° 57' 31.3400" E	Start of road
55	55	20° 42' 32.7500" N	85° 57' 31.3400" E	Start of road
56	56	20° 42' 32.7500" N	85° 57' 31.3400" E	Start of road
57	57	20° 42' 32.7500" N	85° 57' 31.3400" E	Start of road
58	58	20° 42' 32.7500" N	85° 57' 31.3400" E	Start of road
59	59	20° 42' 32.7500" N	85° 57' 31.3400" E	Start of road
60	60	20° 42' 32.7500" N	85° 57' 31.3400" E	Start of road
61	61	20° 42' 32.7500" N	85° 57' 31.3400" E	Start of road
62	62	20° 42' 32.7500" N	85° 57' 31.3400" E	Start of road
63	63	20° 42' 32.7500" N	85° 57' 31.3400" E	Start of road
64	64	20° 42' 32.7500" N	85° 57' 31.3400" E	Start of road
65	65	20° 42' 32.7500" N	85° 57' 31.3400" E	Start of road
66	66	20° 42' 32.7500" N	85° 57' 31.3400" E	Start of road
67	67	20° 42' 32.7500" N	85° 57' 31.3400" E	Start of road
68	68	20° 42' 32.7500" N	85° 57' 31.3400" E	Start of road
69	69	20° 42' 32.7500" N	85° 57' 31.3400" E	Start of road
70	70	20° 42' 32.7500" N	85° 57' 31.3400" E	Start of road
71	71	20° 42' 32.7500" N	85° 57' 31.3400" E	Start of road
72	72	20° 42' 32.7500" N	85° 57' 31.3400" E	Start of road
73	73	20° 42' 32.7500" N	85° 57' 31.3400" E	Start of road
74	74	20° 42' 32.7500" N	85° 57' 31.3400" E	Start of road
75	75	20° 42' 32.7500" N	85° 57' 31.3400" E	Start of road
76	76	20° 42' 32.7500" N	85° 57' 31.3400" E	Start of road
77	77	20° 42' 32.7500" N	85° 57' 31.3400" E	Start of road
78	78	20° 42' 32.7500" N	85° 57' 31.3400" E	Start of road
79	79	20° 42' 32.7500" N	85° 57' 31.3400" E	Start of road
80	80	20° 42' 32.7500" N	85° 57' 31.3400" E	Start of road
81	81	20° 42' 32.7500" N	85° 57' 31.3400" E	Start of road
82	82	20° 42' 32.7500" N	85° 57' 31.3400" E	Start of road
83	83	20° 42' 32.7500" N	85° 57' 31.3400" E	Start of road
84	84	20° 42' 32.7500" N	85° 57' 31.3400" E	Start of road
85	85	20° 42' 32.7500" N	85° 57' 31.3400" E	Start of road
86	86	20° 42' 32.7500" N	85° 57' 31.3400" E	Start of road
87	87	20° 42' 32.7500" N	85° 57' 31.3400" E	Start of road
88	88	20° 42' 32.7500" N	85° 57' 31.3400" E	Start of road
89	89	20° 42' 32.7500" N	85° 57' 31.3400" E	Start of road
90	90	20° 42' 32.7500" N	85° 57' 31.3400" E	Start of road
91	91	20° 42' 32.7500" N	85° 57' 31.3400" E	Start of road
92	92	20° 42' 32.7500" N	85° 57' 31.3400" E	Start of road
93	93	20° 42' 32.7500" N	85° 57' 31.3400" E	Start of road
94	94	20° 42' 32.7500" N	85° 57' 31.3400" E	Start of road
95	95	20° 42' 32.7500" N	85° 57' 31.3400" E	Start of road
96	96	20° 42' 32.7500" N	85° 57' 31.3400" E	Start of road
97	97	20° 42' 32.7500" N	85° 57' 31.3400" E	Start of road
98	98	20° 42' 32.7500" N	85° 57' 31.3400" E	Start of road
99	99	20° 42' 32.7500" N	85° 57' 31.3400" E	Start of road
100	100	20° 42' 32.7500" N	85° 57' 31.3400" E	Start of road

Sl. No.	Point No.	Latitude	Longitude	Remarks
1	1	20° 42' 32.7500" N	85° 57' 31.3400" E	Start of road
2	2	20° 42' 32.7500" N	85° 57' 31.3400" E	Start of road
3	3	20° 42' 32.7500" N	85° 57' 31.3400" E	Start of road
4	4	20° 42' 32.7500" N	85° 57' 31.3400" E	Start of road
5	5	20° 42' 32.7500" N	85° 57' 31.3400" E	Start of road
6	6	20° 42' 32.7500" N	85° 57' 31.3400" E	Start of road
7	7	20° 42' 32.7500" N	85° 57' 31.3400" E	Start of road
8	8	20° 42' 32.7500" N	85° 57' 31.3400" E	Start of road
9	9	20° 42' 32.7500" N	85° 57' 31.3400" E	Start of road
10	10	20° 42' 32.7500" N	85° 57' 31.3400" E	Start of road
11	11	20° 42' 32.7500" N	85° 57' 31.3400" E	Start of road
12	12	20° 42' 32.7500" N	85° 57' 31.3400" E	Start of road
13	13	20° 42' 32.7500" N	85° 57' 31.3400" E	Start of road
14	14	20° 42' 32.7500" N	85° 57' 31.3400" E	Start of road
15	15	20° 42' 32.7500" N	85° 57' 31.3400" E	Start of road
16	16	20° 42' 32.7500" N	85° 57' 31.3400" E	Start of road
17	17	20° 42' 32.7500" N	85° 57' 31.3400" E	Start of road
18	18	20° 42' 32.7500" N	85° 57' 31.3400" E	Start of road
19	19	20° 42' 32.7500" N	85° 57' 31.3400" E	Start of road
20	20	20° 42' 32.7500" N	85° 57' 31.3400" E	Start of road
21	21	20° 42' 32.7500" N	85° 57' 31.3400" E	Start of road
22	22	20° 42' 32.7500" N	85° 57' 31.3400" E	Start of road
23	23	20° 42' 32.7500" N	85° 57' 31.3400" E	Start of road
24	24	20° 42' 32.7500" N	85° 57' 31.3400" E	Start of road
25	25	20° 42' 32.7500" N	85° 57' 31.3400" E	Start of road
26	26	20° 42' 32.7500" N	85° 57' 31.3400" E	Start of road
27	27	20° 42' 32.7500" N	85° 57' 31.3400" E	Start of road
28	28	20° 42' 32.7500" N	85° 57' 31.3400" E	Start of road
29	29	20° 42' 32.7500" N	85° 57' 31.3400" E	Start of road
30	30	20° 42' 32.7500" N	85° 57' 31.3400" E	Start of road
31	31	20° 42' 32.7500" N	85° 57' 31.3400" E	Start of road
32	32	20° 42' 32.7500" N	85° 57' 31.3400" E	Start of road
33	33	20° 42' 32.7500" N	85° 57' 31.3400" E	Start of road
34	34	20° 42' 32.7500" N	85° 57' 31.3400" E	Start of road
35	35	20° 42' 32.7500" N	85° 57' 31.3400" E	Start of road
36	36	20° 42' 32.7500" N	85° 57' 31.3400" E	Start of road
37	37	20° 42' 32.7500" N	85° 57' 31.3400" E	Start of road
38	38	20° 42' 32.7500" N	85° 57' 31.3400" E	Start of road
39	39	20° 42' 32.7500" N	85° 57' 31.3400" E	Start of road
40	40	20° 42' 32.7500" N	85° 57' 31.3400" E	Start of road
41	41	20° 42' 32.7500" N	85° 57' 31.3400" E	Start of road
42	42	20° 42' 32.7500" N	85° 57' 31.3400" E	Start of road
43	43	20° 42' 32.7500" N	85° 57' 31.3400" E	Start of road
44	44	20° 42' 32.7500" N	85° 57' 31.3400" E	Start of road
45	45	20° 42' 32.7500" N	85° 57' 31.3400" E	Start of road
46	46	20° 42' 32.7500" N	85° 57' 31.3400" E	Start of road
47	47	20° 42' 32.7500" N	85° 57' 31.3400" E	Start of road
48	48	20° 42' 32.7500" N	85° 57' 31.3400" E	Start of road
49	49	20° 42' 32.7500" N	85° 57' 31.3400" E	Start of road
50	50	20° 42' 32.7500" N	85° 57' 31.3400" E	Start of road
51	51	20° 42' 32.7500" N	85° 57' 31.3400" E	Start of road
52	52	20° 42' 32.7500" N	85° 57' 31.3400" E	Start of road
53	53	20° 42' 32.7500" N	85° 57' 31.3400" E	Start of road
54	54	20° 42' 32.7500" N	85° 57' 31.3400" E	Start of road
55	55	20° 42' 32.7500" N	85° 57' 31.3400" E	Start of road
56	56	20° 42' 32.7500" N	85° 57' 31.3400" E	Start of road
57	57	20° 42' 32.7500" N	85° 57' 31.3400" E	Start of road
58	58	20° 42' 32.7500" N	85° 57' 31.3400" E	Start of road
59	59	20° 42' 32.7500" N	85° 57' 31.3400" E	Start of road
60	60	20° 42' 32.7500" N	85° 57' 31.3400" E	Start of road
61	61	20° 42' 32.7500" N	85° 57' 31.3400" E	Start of road
62	62	20° 42' 32.7500" N	85° 57' 31.3400" E	Start of road
63	63	20° 42' 32.7500" N	85° 57' 31.3400" E	Start of road



**FOREST LAND SCHEDULE FOR DIVERSION OF ROAD FOR HIDISING IRRIGATION PROJECT.**

[1]

**TAHASIL-ANGUL**

Name of the Village - DIMIRIPALA  
 Name of the P.S - Purunakot  
 Police Station No - 24  
 Name of the Tahasil - Angul  
 Name of the R.I Circle - Bantala  
 Name of the District - Angul

Types of Forest after 25.10.1980. (Hal)											Types of Forest as on 25.10.1980. (Sabik)					Remarks
Sl. No	Khata No	Plot No	Total Area in Ac.	Required area in Ha.	Name of Tenant	Kisam	Sabik Khata no.	Sabik Plot No.	Sabik Area Ac	Sabik Kisam						
1	23	110	0.855	0.039	Rakhita	Jungle	1	70/110	0.855	Jungle						
2	18	70	2.790	0.173	Ramesh Sahoo, Tirtha Sahoo & Others S/O-Satrugana Sahoo	Taila	1	70/100	2.5	Chota Jungle						
Total area			3.645	0.262												

*[Signature]*  
 22.1.19  
 TAHASIL-DIMIRIPALA



**FOREST LAND SCHEDULE FOR DIVERSION OF ROAD FOR HIDISING IRRIGATION PROJECT.**

[1]

**TAHASIL-ANGUL**

Name of the Village - KARADASING

Name of the P.S - Purunakot

Police Station No-21

Name of the Tahasil - Angul

Name of the R.I Circle - Champatimunda

Name of the District - Angul

Sl. No	Types of Forest after 25.10.1980. (Hal)					Types of Forest as on 25.10.1980. (Sabik)					Remarks
	Khata No	Plot No	Total Area in Ac.	Required area in Ha.	Name of Tenant	Kisam	Sabik Khata no.	Sabik Plot No.	Sabik Area Ac	Sabik Kisam	
1	1	35	27.490	1.306	Government	Chota Jungle					
2	1	37/611	0.360	0.059	Government	Chota Jungle					
3	1	38/617	0.200	0.006	Government	Chota Jungle					
4	1	39/615	0.570	0.052	Government	Chota Jungle					
5	1	33	23.500	1.227	Government	Chota Jungle					
6	1	1	115.680	2.319	Government	Chota Jungle					
7	1	26	14.720	0.849	Government	Chota Jungle					
8	1	147	1.790	0.145	government	Chota Jungle					
Total area			184.310	5.963							

*[Signature]*  
Tahasil-ANGUL





Email:-eecedivn@gmail.com  
Tel.No. 0671-2414380

Office of the Executive Engineer,  
Cuttack Investigation Division,  
Jobra, Cuttack-7.

Letter No...../Dated,  
To

The Executive Engineer,  
R & B Division, Angul,

Sub:- Reservoir submergence of state high way No.23 (Angul to Tikarpada) from R.D. 13Km to 16 Km for the project proposal of Hidising Irrigation Project, Angul.

Ref:- This office Lr.No.152/WE Dt.10.01.2018.

Sir,

In inviting a kind reference to the subject & letter cited above, it is to intimate that, for the Project Proposal of Hidising Irrigation Project, Angul-Tikarpada State Highway No.23 is coming under reservoir submergence about length of 3.65K.M. A detailed discussion have been made with the Chief Engineer Project Planning Formulation & Investigation, Odisha, Bhubaneswar basing on the proposal of D.F.O.Angul, communicated to this office vide his Lr. No.596 Dt.20.01.2018, a suitable alignment has been selected passing through village Karatpata, Karadasinga and Dimiripal. The supported village map showing details of alignment of diversion road alongwith land schedule is submitted herewith to accord necessary approval.

This is for your kind information and necessary action.

Yours faithfully,

Encl:- (i) Village Sheet -3 Nos  
(ii) Topo sheet- 1 No.

Executive Engineer,  
Cuttack Investigation Division,  
Jobra, Cuttack-7.

Memo No. 667/WE /Dated, 07-03-2018

Copy submitted to the Divisional Forest Officer, Angul for information with reference to his Lr. No.596 Dt.20.01.2018.

Encl:- Toposheet - 1No

Executive Engineer 7/3/18

Memo No...../Dated,

Copy submitted to the Chief Engineer, Project Planning, Formulation & Investigation Secha Sadan, Odisha, Bhubaneswar for favour of kind information ..

Executive Engineer

Memo No...../Dated,

Copy submitted to the Superintending Engineer, Southern Investigation Circle, Berhampur, Dist- Ganjam for favour of kind information.

Executive Engineer

Memo No...../Dated,

Copy to the Deputy Executive Engineer, Angul Investigation Sub-Division, Angul for information and necessary action.

Executive Engineer





BY E-MAIL

## OFFICE OF THE COLLECTOR &amp; DISTRICT MAGISTRATE, ANGUL

Ph. : 06764-230567(O), 230234(R), 230685(F), E-mail : dm-angul@nic.in, Web site : www.angul.nic.in

No. 1818 /Rev. Dt. 16.07.2016

From

Shri Anil Kumar Samal, IAS,  
Collector & District Magistrate,

To

The Executive Engineer,  
Cuttack Investigation Division,  
Jobra, Cuttack-7.

Sub :

Identification of non-forest Government land for compensatory afforestation  
purpose for Hidising Irrigation Project.

Ref :-

Your letter No.03 dt.04.01.2016.

Sir,

In inviting reference to the letter on the subject cited above I am to say that the proposed land for Compensatory Afforestation selected by the user agency at village Tanugola, Kadambinipur and Baradiha under Pallahara Tahasil of Angul district for Hidising Irrigation Project has been jointly verified by the Revenue and Forest Officials. On joint verification it is observed that the land measuring 94.216 hectares is free from encroachment and also suitable for compensatory afforestation purpose (Aided Natural Regeneration Model). The copy of joint verification report along with land schedule and cadastral map duly signed by Revenue and Forest Officials, Tahasildar, Pallahara and countersigned by D.F.O., Deogarh are enclosed herewith for ready reference.

Further in pursuance of guideline issued vide letter F. No.11-306/2014-FC dt. 07.10.2014 of MOEF & CC, Govt. of India, the identified schedule of non-forest Govt. land will be transferred and mutated in favour of State Forest & Environment Department for creation of compensatory afforestation on receipt of stage-I approval under the FC Act for diversion of forest land required by the project proponent.

You are therefore, intimated to incorporate the identified land for the forest diversion proposal accordingly.

Enclosures : As above

Yours faithfully,

Collector, Angul

Memo No. 1819 /Rev. Dt. 16.07.2016

Copy forwarded to the Divisional Forest Officer, Angul/ Deogarh/ Tahasildar, Pallahara for information and necessary follow up action.

Memo No. 1810/ME dt. 16/7/16

Copy forwarded to S.O., Angul Inv. Div. for information &amp; necessary action

Executive Engineer  
Cuttack Investigation Division  
Cuttack-7



## "LAND SUITABILITY CERTIFICATE BY DFO CONCERNED"

This is to certify that 94.216 ha of non forest Government land identified in the villages Tanugola, Kadambinipur and Baradiha under Tahasil- Pallahara, District: Angul having Khata No. Plot No as below are suitable for Compensatory Afforestation in ANR model plantation @ 200 seedlings per ha. and from management point of view the identified land is free from all sorts of encumbrances and encroachment.

Tahasil	Village	Khata No.	Plot No.	Area(in Ha)	Kisam.
Pallahara	Kadambinipur	32	107	13.921	Parbat-2
			161	6.597	Parbat-2
			232	16.592	Parbat-2
	Tanugola	48	676	2.104	Patita
			677	2.015	Patita
			672	0.838	Patita
			671	2.125	Patita
			669	1.311	Patita
			668	0.931	Patita
			667	0.886	Patita
	Baradiha	30	379	10.069	Parbat-3
			380	13.905	Parbat-3
			6	16.803	Parbat-3
			93	6.119	Parbat-3
			<b>Total</b>	<b>94.216</b>	

Place:- Deogarh  
Date :- 13.06.2016

Divisional forest Officer,  
Deogarh Forest Division.

*Patra*  
23/6/16  
Executive Engineer  
Cultivation Division  
Deogarh, Cuttack

*Patra*  
23/6/16  
Executive Engineer  
Cultivation Division  
Deogarh, Cuttack



## TAHASIL OFFICE, PALLAHARA

Letter No. 2882 /Dt. 13.6.16 //

To

The Divisional Forest Officer, Deogarh Division.

Sub: Identification of Non-Forest Govt land for Compensatory Afforestation for an area of 94.216 Ha. in respect of Hidsing Irrigation Project.


Ref: Your Office Memo No 150 Dt. 18.01.2016

Sir,


With reference to the letter on the subject cited above, I am to say that the joint inspection on the suitability of the identified land as furnished by Hidsing Irrigation Project has been done by RI Kantala and Range officer Pallahara for the purpose of compensatory afforestation in exchange of forest land diverted for the Hidsing Irrigation Project.

The identified land to the extent of 94.216 Ha was jointly inspected and found suitable for the compensatory afforestation. The surveyed land has not been allotted previously for any purpose and the same is also free from encroachment and encumbrances. The detailed statement of the surveyed non-forest Govt. land duly signed jointly by the forest and Revenue officials is enclosed here with for kind perusal and needful action at your end.


Yours Faithfully,

  
Tahasildar, PallaharaMemo No. 2883 /Dt. 13.6.16 //


Copy submitted to the Additional District Magistrate Angul for favour of your kind information and necessary action.


  
Tahasildar, PallaharaMemo No. 2884 /Dt. 13.6.16 //

Copy submitted to the Sub-Collector, Pallahara for favour of your kind information and necessary action.

  
Tahasildar, PallaharaMemo No. 2885 /Dt. 13.6.16 //

Copy to the Executive Engineer, Cuttack Investigation Division, Jobra, Cuttack for information.

  
Tahasildar, Pallahara

  
Executive Engineer  
Cuttack Investigation Division  
Jobra, Cuttack





**JOINT VERIFICATION OF NON - FOREST GOVERNMENT LAND FOR  
COMPENSATORY AFFORESTATION FOR HIDSING IRRIGATION PROJECT**


1. A joint Verification was conducted in the said patches for CA land of Hidsing Irrigation Project on Dtd. 28.02.2016 and 04.05.2016.
2. The Staff of Forest Department, Revenue Department and Hidsing Irrigation Department were present as follows.
  1. Rohit Nayak - Forest Guard, Nagira Beat, Jamardihi Section
  2. Parikhita Rout - Forester, Jamardihi Section
  3. Saroj Kumar Biswal - Range Officer, Pallahara Range
  4. Sadananda Pradhan - Revenue Supervisor, Pallahara
  5. Ismita Panigrahi - Revenue Inspector, Kuntala, Pallahara
  6. Project Representatives of Hidsing Irrigation Project
3. The following below table shows the area suitable for ANR (Aided Natural Regeneration), viz. 200 nos. of plants/Ha. i.e. 18843 Nos. for 94.216 Ha.
4. The said patches are on the top of Hills, so it should be termed as Bald Hill Plantation.
5. Most of the area are with exposed rocky surface which requires special SMC ( Soil & Moisture Conservation) treatment.


SL NO.	NAME OF VILLAGE	KHATA NO.	PLOT NO.	KISAM	AREA (Ha.)	AREA SUITABLE FOR ANR PLANTATION (Ha.)	REMARKS
1	Tanugola/	48	676	Patita	2.104	2.104	Patch-I
2	P.S.-		677	Patita	2.015	2.015	
3	Pallahara/		672	Patita	0.838	0.838	
4	Thana No.-9/		671	Patita	2.125	2.125	
5	Thasit-		669	Patita	1.311	1.311	
6	Pallahara		668	Patita	0.931	0.931	
7			667	Patita	0.886	0.886	
8	Kadambinipu/	32	107	Parbat-2	13.921	13.921	Patch-II
9	P.S.-		161	Parbat-2	6.597	6.597	
10	Pallahara/ Thana No.-8/ Thasit- Pallahara		232	Parbat-2	16.592	16.592	

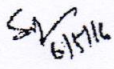
Continued:


  
 Rev. Inspector Kuntala  
 Kuntala  
 AVENUE INSPECTOR KANTALA


  
 Rev. Supervisor Pallahara  
 Pallahara  
 Revenue Supervisor Pallahara


  
 Forest Guard Nagira Beat  
 Nagira Beat

  
 Forester Jamardihi  
 Jamardihi Section

  
 Range Officer Pallahara  
 Pallahara Range

  
 D.F.O. Deogarh

  
 Jointly Signed  
 Divisional Forest Officer Deogarh, Division



  
 P.T.O.  
 Executive Engineer Bullock Irrigation Division




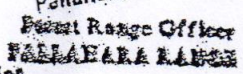
335




SL. NO.	NAME OF VILLAGE	KHATA NO.	PLOT NO.	KISAM	AREA (Ha.)	AREA SUITABLE FOR ANR PLANTATION (Ha.)	REMARKS
11	Baraditla/ P.S.	30	379	Parbat-3	10.069	10.069	Patch-III
12	Pallahara/ Thana No. 4/ Tahasil- Pallahara		380	Parbat-3	13.905	13.905	Patch-IV
13			6	Parbat-3	16.803	16.803	Patch-V
14			93	Parbat-3	6.119	6.119	
TOTAL AREA (Ha.)					94.216	94.216	


1. Certified that the above non-forest Govt. Land is in 14 Nos. of plots in 5 compact patches and in the above villages having adequate soil depth for plantation.
2. Certified that above Non-Forest Govt. land is suitable for ANR (Aided Natural Regeneration) plantation and is free from encroachment & encumbrance.
3. Certified that there is no mineral deposit held in the above area.
4. Certified that above land is not covered under 4(1) Notification, DLC Forest & not belongs to any forest kisam as on RoR of 25.10.1980.
5. Certified that above land is not allotted previously.


  
 Rev. Inspector  
 Kuntala  
 REVENUE INSPECTOR  
 KANTALA  
  
 Rev. Supervisor  
 Pallahara  
 Tahasil Supervisor  
 Pallahara

  
 Forest Guard  
 Nagira Beat  
  
 Forester  
 Jamardihi  
 Forwarding Section  
  
 Range Officer  
 Pallahara  
 D.F.O.  
 Deogarh  
  
 Joint Range Officer  
 Pallahara

  
 Tahasildar, PALLAHARA

Countersigned  
  
 Divisional Forest Officer  
 Deogarh, Division

  
 Executive Engineer  
 District Investigation Division  
 Jodhpur, District

  
 Executive Engineer  
 District Investigation Division  
 Jodhpur, District



87 - 34-3344A





## OFFICE OF THE TAHASILDAR, PALLAHARA

ଓଡ଼ିଶା ସରକାରଙ୍କ ଦ୍ଵାରା ପ୍ରଦତ୍ତ, ପାଲହାରା

Telephone: 06765-2791100 | Website: www.angul.nic.in | Email: tah.palla-od@nic.in



Received  
for  
From: 01/11

Letter No. 3350 / Rev/Date. 20-10-2021/11

Shri. Lambodar Marndi, OAS-I (JB)  
Tahasildar & Executive Magistrate, Pallahara.

To

The Collector &amp; District Magistrate, Angul.

Sub: Submission of joint verification of non-forest Government land for  
Compensatory Afforestation for Hidising Irrigation Project.

Sir,

With reference to the subject cited above, I am to submit herewith the  
joint verification of non-forest Government land for Compensatory Afforestation  
for Hidising Irrigation Project for favour of kind information and necessary further  
action.

Encl. As above

Yours faithfully,

Tahasildar & Executive Magistrate  
Pallahara

Memo No 3351 / Rev. // Date 20-10-2021/11

Copy submitted to the Sub-Collector, Pallahara for favour of kind  
information and necessary action.

Tahasildar & Executive Magistrate  
Pallahara

Memo No 3352 / Rev/Date. 20-10-2021/11

Copy submitted to the Divisional Forest Officer, Deogarh Division/  
Superintending Engineer, Angul Investigation Division for favour kind information.

Tahasildar & Executive Magistrate  
Pallahara








**JOINT VERIFICATION OF NON-FOREST GOVERNMENT LAND FOR COMPENSATORY AFFORESTATION FOR HIDISING IRRIGATION PROJECT.**


1. A joint verification was conducted in the said patches for Compensatory afforestation land of Hidising Irrigation Project on dtd. 28.10.2021.
2. The staff of forest Department, Revenue Department and Water Resources Department were present as follows.
  - A. Kiran Kumar Panda:- Superintending Engineer, Angul Investigation Division.
  - B. Susanta Kumar Mishra:- Asst. Executive Engineer, Angul Investigation Division, Angul.
  - C. Manoj Kumar Nanda:- Asst. Engineer, Angul Investigation Sub-Division, Angul.
  - D. Duryodhan Jera:- Range Officer, Pallahara
  - E. Gouri Sankar Mishra -Revenue Supervisor, Pallahara
  - F. Pradeep Kumar Nayak-Revenue Inspector, Kantala
  - G. Project Representative of Hidising Irrigation Project.

As per direction of Collector & District Magistrate, Angul in review meeting taken by Hon'ble Deputy Speaker, OLA on 22/10/2021, we the undersigned authorities conducted a joint field visit to the proposed site and found as detailed below.

Sl No	Name of the village	Khata No	Plot No	Kisam	Area	Area sullable for ANR plantation	Remarks
1	2	3	4	5	6	7	8
1	TANUGOLA,	48	676	Palita	2.104	2.104	Patch-I
2	P.S.-		677	Palita	2.015	2.015	
3	PALLAHARA		672	Palita	0.838	0.838	
4	THANA-9		671	Palita	2.125	2.125	
5	Tahasil-		669	Palita	1.311	1.311	
6	Pallahara		668	Palita	0.931	0.931	
7			667	Palita	0.886	0.886	
8	Kadambinipur,	32	107	Parbata-2	13.921	13.921	Patch-II
9	S.-PALLAHARA		161	Parbata-2	6.597	6.597	
10	THANA-8		232	Parbata-2	16.592	16.592	
11	Baradiha	30	379	Parbata-3	10.069	10.069	Patch-III
12	S.-PALLAHARA		380	Parbata-3	13.905	13.905	
13	THANA-4		6	Parbata-3	16.803	16.803	Patch-IV
14			93	Parbata-3	6.119	6.119	Patch-V
Total area (Ha.)					94.216	94.216	

1. It was found that the above schedule plots are free from encroachment & encumbrance except plot No. 6 of village Baradiha.
2. Some seasonal crops are grown in part and parcel of plot No. 6 kism Parbata-3 pertaining to Khata No. 30 of village-Baradiha. Such type of temporary encroachment may be treated as free from encroachment.

 28/10/21  
 Kiran Kumar Panda, Superintending Engineer, Angul Investigation Division  
 28/10/21  
 Susanta Kumar Mishra, Asst. Executive Engineer, Angul Investigation Division  
 28/10/21  
 Manoj Kumar Nanda, Asst. Engineer, Angul Investigation Sub-Division  
 28/10/21  
 Duryodhan Jera, Range Officer, Pallahara  
 28/10/21  
 Gouri Sankar Mishra, Revenue Supervisor, Pallahara

 28/10/21  
 Kiran Kumar Panda, Superintending Engineer,  
 Angul Investigation Division

 28/10/21  
 Gouri Sankar Mishra, Revenue Supervisor,  
 Pallahara



20 - 340X 341A

①  
FE 200

Dir (Gen)