

No.D.VIII-152(M)/ 7328

HP Forest Department.

Dated Bilaspur, the 1/12/17

From: C.F.Bilaspur.

To: Nodal Officer -cum-CCF (FCA)

o/o Pr.CCF/H.P Shimla.


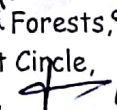
Subject:- Diversion of 0.486 hectare of forest land in favour of H.P.P.W.D for the construction of link road from Balhi to Chuwari Km 0/0 to 1/00 within the jurisdiction of Bilaspur Forest Division, Distt. Bilaspur, H.P.

Memo:- Kindly refer to your office endst. No. Ft. 48-2876/2014(FCA) dated 18/03/2017 on the subject cited above.

The pointwise reply/information to the shortcomings as furnished by DFO. Bilaspur is as under:-

- i) Total period for which the area proposed for diversion has been mentioned in Online Part-I as the area required for ninety nine years.
 - ii) Adequate information has been provided online in Part-I as the 0.486ha. of forest land is proposed to be diverted for the construction of Balhi to Chuwari road KM 0/0 to 1/0.
 - iii) The village wise break up has been provided online. It is apprised that the link road to village Chuwari bifurcate from Amarpur Hadsar Dhad Jamman Ghumarwin road at Sub. Village Balhi. The Sub. Village Balhi is not a revenue village rather the place/point from where the road commenced is known as Balhi which is Sub. Village and not revenue village. The road will connect Revenue Village Chuwari.
 - iv) There is only one component i.e diversion of Forest Land for the construction of road, as the forest land is not required for dumping of muck.
 - v) The employment detail has now been filled properly, as 8914 mandays will be generated due to construction of road.
 - vi) The geo-referenced map has been up-loaded online Part-C(iv) in Part-I.
 - vii) The date has been clearly mentioned in the proceedings of Distt. Level Committee i.e. 13/08/2014.
 - viii) The density of the area proposed for diversion is mentioned 3.86 in online Part-II.
 - ix) As per Part-II online as well as in hard copy no danger due to erosion in the area as such the soil strata is rocky.
 - x) The original copy of Part-III is enclosed herewith.
 - xi) The Penal CA scheme for 5 times of the area broken i.e 0.30x5 =1.50 ha. has been prepared (enclosed in duplicate) and uploaded online. The above penal CA will be carried out in DPF Baryans which has already been proposed for CA in the above proposal. The KML files, Geo-referenced map and land suitability certificate have already been placed in proposal folder and also uploaded online.
- This is for information and necessary action at your end please.


Encls: As above.


Conservator of Forests,
Bilaspur Forest Circle,
Bilaspur, H.P. 

Endst. No. D-VI-164 (M)/ 7329

Dated Bilaspur, the 1/12/17

Copy forwarded to DFO. Bilaspur w.r.t his office letter No. 5858 dated 30/10/2017 and 6709 dated 1/12/2017 for information.


Conservator of Forests,
Bilaspur Forest Circle,
Bilaspur, H.P. 