

OFFICE OF THE DIVISIONAL FOREST OFFICER; ANGUL DIVISION: ANGUL.

Memo No. 5859 /DRP/2024/Dated. 31.07.24

To

The Regional Chief Conservator of Forests,
Angul Circle, Angul.

Sub: - Proposal for seeking prior approval of the Central government under Section- 2 (ii) of the Forest (Conservation) Act, 1980 in favour of Mahanadi Coal Field Limited, for non-forestry use of 193.845 ha forest land within Mining Lease area over 1265.00 Ha. of Balram Open Cast Expansion (15 MTY) Coal Block of MCL under Angul Forest Division of Angul District, Odisha.

: - Submission of compliance report.

Ref: -

1. Your memo No. 1937 dt. 31.05.2024.
2. Letter No. 471 dt. 27.07.2024 of G.M, Hingula Area.

With reference to the above cited subject, it is to inform you that on scrutiny of the compliance report by the Regional Chief Conservator of Forests, Angul Circle, Angul, certain observations were noted vide your memo No. 1937 dt.. 31.05.2024.

In response to the aforementioned observation, the user agency, i.e. G.M. Hingula Area, was duly notified to submit a point-wise compliance report along with all relevant supporting documents vide this office letter No. 4256 dt. 07.06.2024.

Now, the User Agency i.e. G.M. Hingula Area has submitted the point wise compliance report vide their Letter No. 471 dt. 27.07.2024. The details are given below.

In context of observation Copy of PF Notification of NFL provided for CA against the earlier diverted area as per condition No. (ii) of approval letter dt. 28.09.1990.

Reply by UA

In response to this observation, the UA, i.e., G.M. Hingula Area, has submitted an undertaking to submit the copy of PF Notification of NFL provided for CA against the earlier diverted area as soon as Notified by the FE & CC, Department, Govt. of Odisha. The undertaking is enclosed as **Annexure-I**. Further, the Divisional Forest Officer, Rourkela, Division has already recommended the draft PF Notification along with all connecting documents to the Principal Chief Conservator of Forests, Forest Diversion & Nodal, Officer, Odisha, Bhubaneswar vide his memo No. 7698 dt. 26.07.2024 (copy enclosed) as **Annexure-II**.

Hence, the compliance reports received from the user agency i.e. G.M, Hingula area is enclosed herewith in four sets each for your kind information and necessary action.

Encl: - As above.


Divisional Forest Officer
Angul Division

Memo No. 5860 / Dated. 31.07.24

Copy forwarded to the Divisional Forest Officer, Rourkela Division for information and necessary action with reference to your memo No. 7699 dt. 26.07.2024.


Divisional Forest Officer
Angul Division

Memo No. 5861 / Dated. 31.07.24

Copy forwarded to the Principal Chief Conservator of Forests, Forest Diversion & Nodal Officer FC Act O/o the PCCF Odisha, Bhubaneswar for favour of kind information and necessary action.


Divisional Forest Officer
Angul Division

Memo No. 5862 / Dated. 31.07.24

Copy forwarded to the General Manager, Hingula Area, At/PO- Danara Talcher, Angul-759148 for information and necessary action with reference to your letter No. 471 dt. 27.07.2024.


Divisional Forest Officer
Angul Division



MCL



OFFICE OF THE GENERAL MANAGER
HINGULA AREA

PO: N.S. NAGAR, PIN-759148

Dist: Angul (Odisha), Ph No-(0670)265350

महानदी कोल्फील्ड्स लिमिटेड (भारत सरकार का उद्यम)
MAHANADI COALFIELDS LIMITED (A Government of India Enterprise)

Ref: MCL/GM/HA/ENVT/2024-25/ 471

Date: 27.07.2024

To,
The DFO
Angul Division

Sub: Proposal for seeking prior approval of the Central government under Section- 2 (ii) of the Forest (Conservation) Act, 1980 in favour of Mahanadi Coal Field Limited, for non-forestry use of 193.845 ha forest land within Mining Lease area over 1265.00 Ha. of Balram Open Cast Expansion (15 MTY) Coal Block of MCL under Angul Forest Division of Angul District, Odisha. - Regarding submission of EDS reply of the observations made by the RCCF, Angul.

- Ref: 1. DIG letter no. file No. 8- 143/1989-FC(Vol)dt. 31.10.2023
2. O/o PCCF Memo. No.7441/9F(MG)-304/2023
3. RCCF Angul, Memo no. 1657/5F.FC-04/2024 dtd 04.05.2024
4. Your Memo no. 3466 and 3469/DRP/2023/ Dated 04.05.2024
5. Our Letter No.MCL/GM/HA/ENVT/2024-25/450 Date: 11.05.2024
6. Memo no. 1937 dated 31.05.2024 of RCCF Angul.
7. Memo no. 4256 dated 07.06.2024 of your Office

Dear Sir,


With reference to the above cited subject and letter the point wise reply to the raised shortcomings are as follows:

Point No.1: Copy of PF Notification of NFL provided for CA against the earlier diverted area as per the condition no. (ii) of approval letter dated 28.09.1990.

DFO, Rourkela has recommended vide its memo no. 7698 dated 26.07.2024 (Copy Enclosed with Annexures) to PCCF (Nodal) FC Act, Bhubaneswar for the PF notification of the Non Forest Land provided for CA against earlier diverted area as per the condition no. (ii) of approval letter dated 28.09.1990.

In view of the above, it is requested to kindly consider above compliance for further processing of the proposal.

Yours faithfully


General Manager
Hingula Area
27/07/24

Enclosure: As above

Copy to :

1. PCCF (FD & NO ,FC Act)
2. RCCF Angul
3. General Manager(E&F), MCL



ବନଶତ୍ରୁ ଅଧିକାରୀ ତଥା ବନସଂରକ୍ଷଣ ତତ୍ତ୍ୱାବଧାରକଙ୍କ କାର୍ଯ୍ୟାଳୟ, ରାଉରକେଲା
OFFICE OF THE DIVISIONAL FOREST OFFICER CUM WILDLIFE WARDEN
ROURKELA FOREST DIVISION, ROURKELA, SUNDARGARH, ODISHA
Phone No. 0661-2664637, Fax No. 0661-2664638, e mail- dfo.rourkela@odisha.gov.in

Memo No 7698/4F(Misc), Dt. 26.07.2024

To

The Principal Chief Conservator of Forests,
Forest Diversion (Nodal Officer) FC Act,
O/o the PCCF & HoFF, Odisha, Bhubaneswar.

Sub:

"Draft Notification" of Non-Forest Land mutated in favour of Forest Department against the diverted forest land declaring as protected forests Under Section-33 of O.F.A.,1972.

The Department of Environment, Forests & Wildlife, of Ministry of Environment & Forests, Govt. of India, has given its approval under section 2 of the Forest (conservation) Act, 1980 in the following proposal of Angul Forest Division for diversion of Forest land.

1. Diversion of 85.01 Ha. of Forest Land within Mining Lease area over 1380 Ha. for Kalinga Opencast Coal mining project (**Now Balaram Open Cast Coal Mining Project**) in Dhenkanal District (**Now Angul District**) under Angul Forest Division of Angul District.

Against diversion of forest lands for the proposal, the non-forest land for raising compensatory afforestation has been identified in village: Harapalli of Kuarmunda Range of Rourkela Forest Division. The RoR of Mutated Non- Forest land has been received from the Tahasildar, Panposh at Kuarmunda as follows:


Sl. No.	Non-Forest Land to be Identified. (in Ha.)	Non-Forest Land identified & R.O.R. received. (in Ha.)
01	86.04	86.04

As per stipulated conditions no.(ii) of approval order, the Draft Notification proposal in triplicate for declaring the Non-Forest Land as protected forests under section 33 of Odisha Forest Act-1972 is sent herewith for favour of information and necessary action. The following documents are enclosed herewith.

Contd. P/2.

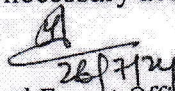
P/2.

1. Draft Notification proposals (10 copies)
2. Approval order of Govt. of India Letter No.8-143/1989-FC(Vol), Dtd.28.09.1990
3. **Undertaking**, - Not required as land has already been mutated in favor of Forest and Environment Department.
4. Letter of Alienation order of the identified non-forest land.
5. R o R of mutated Non-Forest Land over 212.52 Ac Or 86.0 Ha.
6. Copy of cadastral Map.
7. GPS co-ordinates of mutated CA land.


26/7/24
Divisional Forest Officer,
Rourkela Division.

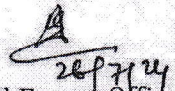
Memo No. 7699/4F-Dt: 26.07.2024

Copy along with its enclosures submitted to the Regional Chief Conservator of Forests, Rourkela Circle, Rourkela for favour of kind information and necessary action.


26/7/24
Divisional Forest Officer,
Rourkela Division.


Memo No. 7700/4F-Dt: 26.07.2024

Copy forwarded to the Divisional Forest Officer, Angul Forest Division for information and necessary action.


26/7/24
Divisional Forest Officer,
Rourkela Division.

Memo No. 7701/4F-Dt: 26.07.2024

Copy forwarded to the General Manager, Hingula Area, Mahanadi Coal Field Limited, P.O. - N.S. Nagar, District-Angul for information and necessary action.


26/7/24
Divisional Forest Officer,
Rourkela Division.

GOVERNMENT OF ODISHA
FOREST ENVIRONMENT & CLIMATE CHANGE DEPARTMENT

NOTIFICATION

No. _____ /F&E. Dated, the _____ /2024

In exercise of the powers conferred under Section-33 of the Odisha Forest Act, 1972 (Odisha Act 14 of 1972), the State Government do hereby declare that the land situated in Village **Harapalli** under Tahasildar **Panposh at Kuarmunda** of District **Sundargarh** mutated and transferred for Compensatory Afforestation purpose of the State Forest department against the approved diversion of **85.01** Ha of forest land for Kalinga Opencast Coal Mining Project (**Now Balram Opencast Coal Mining Project**) in Dhenkanal District (**Now Angul District**) under Angul Forest Division of Angul district vide Government of India, Ministry of Environment & Forest (Department of Environment, Forests & Wildlife) in principle **approval order No. 8-143/89-FC, Dtd. 28.09.1990** under section-2 of the Forest (conservation) Act, 1980, the limits of which are specified below and the area of which is **86.04 Ha or 212.52 Acre** in Village **Harapalli in 05 (Five) Patches** and shall be Protected Forest with effect from the date of issue of the Notification and shall be known as **Harapalli Protected Forests**.

Forest Block:

Name of the Protected Forests:	- Harapalli
Area In Ac.	- 212.52
Area of Protected Forest in Ha.	- 86.04
Name of the Village	- Harapalli
Name of the Police Station.	- Biramitrapur
Name of the Tahasil.	- Panposh at Kuarmunda
Name of the Sub- Division.	- Panposh
Name of the District.	- Sundargarh

Land Schedule with Boundary Particulars: -

Sl. No.	Village/ Tahasil	Khata No.	Plot No.	Kissam	Total Area in Acres	Boundary Description (Plot No. existing)				Remarks
						North	South	East	West	
	Harapalli / Panposh at Kuarmunda	1	504	Parbat	25.71	508	503,498, 497,505, 506,507, 494	295,49 0,491, 493	509,738	Patch-I
		1	295	Parbat	61.08	513,26 0	490,481, 479,478, 476	372,36 7,366. 362,31 1,310, 309,30 8,306, 304,30 3,301, 300,29 9,286, 291,29 4,293	504,508, 297,296, 218,219, 221,222, 223,224, 225,230	Patch-II
		1	52	Parbat	66.58	42,41, 51,53	563,562, 561,560, 559,558, 557,554	112	4450,49, 47	Patch-III
		1	108	Parbat	8.56	106,10 7	110,112, 120	124,12 8,137, 144	64,29,10 9	Patch-IV
		1	112	Parbat	50.59	59,29	554	109,11 0,111, 120,12 1,185, 119,11 8,117, 116,11 5,547	52,53,54 ,55,56,5 7,58	Patch-V
			Total 05 Nos of Plots in 05 (Five) patches		212.52 Acre or 86.04 Ha					

BY ORDERS OF THE GOVERNOR OF ODISHA

**ADDL.CHIEF SECRETARY GOVERNMENT OF ODISHA,
FOREST, ENVIRONMENT & CLIMATE CHANGE, DEPARTMENT**

ANNEXURE-2

No. S-141785-FC
Government of India
Ministry of Environment & Forests
Deptt. of Environment, Forests & Wildlife
Paripataram Bhawan, CSO Complex,
Lodi Road, New Delhi-110003.

September 28, 1990.

The Secretary
Forest Department
Govt. of Orissa,
Bhubaneswar.

Subject: Diversion of 85.01 ha. of forest land for Kalinga
open cast coal mining project in Dhenkanal Distt.

Sir,

I am directed to refer to your letter No. 10F/CONS/51
AM/3428 Dated 1.2.89 on the above mentioned subject
seeking prior approval of the Central Govt. in
accordance with Section 2 of the Forest (Conservation)
Act, 1980 and to say that the proposal has been
examined by the Advisory Committee constituted by the
Central Government under Section 3 of the aforesaid Act.

2. After careful consideration of the proposal of
the State Government and on the basis of the recommen-
dation of the above mentioned Advisory Committee, the
Central Government hereby conveys its approval under
Section 2 of the Forest (Conservation) Act, 1980 for
release of 85.01 ha. of forest land for Kalinga open cast coal
mining project in Dhenkanal District, subject to the follow-
ing conditions:-

- (i) The legal status of the forest land will remain unchanged
- (ii) Compensatory plantation to be raised over equivalent
non-forest land at the cost of the project. The non-
forest land identified for this purpose should be handed
over to the Forest Deptt. and notified as protected
forests before the release of forest lands being
diverted by these orders.
- (iii) Mined over area to be reclaimed/restored after mining/
quarrying is over.
- (iv) In order that the construction labour and staff while
working on the project in the forest area may not
cause destruction to the forest area for meeting their
fuelwood needs, the over agency will establish fuelwood
depots and will provide the fuelwood to them free of
cost.
- (v) Arrangements to be made by the project authorities for
free supply of fuelwood or other means of energy
to the staff and labourers engaged in the project free
of cost.
- (vi) No explosives should be allowed to be stored in the
forest area.
- (vii) The conditions/requirements proposed by the Environ-
ment Wing of this Ministry while clearing the project.

to be followed rigidly.

Yours faithfully,

WJ

(BHAGWAN SINGH)
ASSTT. INSPECTOR GENERAL OF FORESTS.

Copy to:

1. Principal CCF, Govt. of Orissa, Bhubaneswar.
2. CCF (Central), Regional Officer, Bhubaneswar.
3. Regional Office (HQ), New Delhi.
4. ✓ Guard File.

WJ

(BHAGWAN SINGH)
ASSTT. INSPECTOR GENERAL OF FORESTS.

OFFICE OF THE
DIVISIONAL FOREST OFFICER
SUNDERGARH DIVISION

Memorandum No. /Misc. Dated:-

To The Divisional Forest Officer
Anugul Division

Subject: Alienation of Govt. non-forest land in favour
of Forest Department in lieu of forest land
diverted for Kalinga OCP

I am to inform you that the following non-forest
land has been alienated in favour of the Forest Department
by the Collector, Sundergarh vide his O.O.No. 7199 dt. 29.11.95.
The said area had been taken over possession in advance on
20.01.93 and plantation has been raised over the entire area
during 1994-95 and 1995-96.

LAND SCHEDULE

Name of the Village	Holding No.	Plot No.	Kind	Area
Haraspali	64(AAA)	39	Dungri	68.55
		125	Pahad	50.50
		121	Dungri	8.56
		473	Pahad	61.00
		456/P	Dungri	28.71
				217.32

Sd/-
Divisional Forest Officer
Sundergarh Division

Memorandum No. 588 /Dated:- 29.1.96
Copy forwarded to the Chief General Manager, I.C.C.I.

1. Kalinga Area, taluk for information.

Sd/-
Divisional Forest Officer
Sundergarh Division

ref. to govt. order
in P.O. No. 1000

(4) E4

1/1

2001

[Faint handwritten notes and stamps]

REVENUE OFFICE, SUNDARGARH
(REVENUE SECTION)

Order No. _____ / dt.

The sanction recorded in favour of the Forest Department for compensatory afforestation in respect of Kalinga O.C.P. in accordance with Rule 11 of O.G.L. Rules, 1983 read with Rule-5 of O.G.L. Amendment Rules and notification No. 3416 Y & dt. 4.8.95 vide this office order No. 789 dt. 29.11.95 stands modified as given hereunder.

2. The terms and conditions attached to the said sanction order stand deleted and with this deletion, this office order No. 789 dt. 29.11.95 shall be read as not to contain any condition.

COLLECTOR, SUNDARGARH

Memo No. _____ / dt.

Copy forwarded to the Deputy Secretary to the Govt. Rev. & Excise Deptt., Orissa, Bhubaneswar Secretary to R. H. C. (M.E), Sambalpur for information and necessary action.

COLLECTOR, SUNDARGARH

Memo No. 2685 (2) / dt. 19.11.96

Copy to D.F.O., Sundargarh Division/ C.G. Kalinga Area MCL South Kalinga, Talcher for information and necessary action.


COLLECTOR, SUNDARGARH

Memo No. _____ / dt.

Copy to Sub Collector, Pimpri Tahsil, Pimpri for information and necessary action.

Copy to Guide File, Alienation Sect, Rev. Section Collectorate, Sundargarh.

COLLECTOR, SUNDARGARH



ପର୍ଯ୍ୟାୟ-୨

କିସ୍ତୀ ୧(୭)

ଅନୁସାଧ୍ୟା ପ୍ରାଥମିକ ଭୂସୂଚକ ଲିପି ର ପର୍ଯ୍ୟାୟ

କାର୍ଯ୍ୟର ପ୍ରାନ୍ତ	କାର୍ଯ୍ୟର ବିବରଣୀ	ଆକା ନମ୍ବର		ଆକା ନାମ	ବିରମିତ୍ରତା	କମିଶ୍ନ ସୂଚକ	କିଲୋ ମିଟର	କମିଶ୍ନ ସୂଚକ		କମିଶ୍ନ ସୂଚକ	କମିଶ୍ନ ସୂଚକ	କମିଶ୍ନ ସୂଚକ
		୫୭	୫୮					କମିଶ୍ନ ସୂଚକ	କମିଶ୍ନ ସୂଚକ			
ଗୁଆ ଲମ୍ବି ପୋଲିଗୋନର ନିମ୍ନ, ଉପର ଓ ଉପର ଉପର ଉପର ଉପର ଉପର	୧	୩	୫	୫	୫	୫	୫	୫	୫	୫	୫	୫
	୨	୩	୫	୫	୫	୫	୫	୫	୫	୫	୫	୫
	୩	୩	୫	୫	୫	୫	୫	୫	୫	୫	୫	୫
	୪	୩	୫	୫	୫	୫	୫	୫	୫	୫	୫	୫
	୫	୩	୫	୫	୫	୫	୫	୫	୫	୫	୫	୫


True copy
 Signature
 Tahasildar Panposh
 Tahasildar, Panposh
 At - Kuamunda


ଫର୍ମ ନଂ-୭

ନିୟମ ୧(୭)

ଅନୁସାଧ୍ୟା ପ୍ରାଥମିକ ହୁସୁରୁ ଲିମିଟି ଫର୍ମ

ଲିମିଟି ଫର୍ମ ନଂ	ହୁସୁରୁ	ଆନା ନମ୍ବର		୫୭	ଆନା ନାମ	କିଲୋଗ୍ରାମ	ଚନ୍ଦ୍ରପିଲ	କୃଷିକ ମୁଣ୍ଡ	କିଲୋ	ସୁଧାକର		
		ଆନା ନମ୍ବର	ଆନା ନାମ									
କମିଟିର ନାମ ଓ ଖେତ୍ରର ସଂଖ୍ୟା												
ନୂଆ ଲିମିଟି ସଭାପତିଙ୍କ ନାମ, ଠିକଣା ନମ୍ବର, ସ୍ଥାନର ନାମ, ଜିଲ୍ଲା ସହ ଠିକଣା	କାଟା ନମ୍ବର		ସୁଧା ନମ୍ବର		ନୂଆ ନମ୍ବର		କୃଷିକ ମୁଣ୍ଡ ନମ୍ବର		କମିଟିର ନାମ		କେନ୍ଦ୍ର କାର୍ଯ୍ୟାଳୟ ନାମ (କଲେକ୍ଟରାଟ / ଡାକ / ଖଲକି / ବେଳ / ଅନ୍ୟାନ୍ୟ)	
	ସୁଧା	ନୂଆ	ସୁଧା	ନୂଆ	କ	ଖ	ଗ	ଘ	ଙ	ଚ		
୧	୨	୩	୪	୫	୬	୭	୮	୯	୧୦	୧୧	୧୨	
୧୫/୧			୧୨୫	୧୧୧	୫୫	୫୫	୧୧୧	୫୫୫	୧୧୧	୦.୦୦	୦.୦୦	୦.୦୦


 Tahasildar, Panposh
 At : Kuamuunda


 Tahasildar, Panposh
 At : Kuamuunda

