

FORM - A

Form for seeking prior approval of Central Government under section 2 of the Forest(Conservation) Act,1980 for
Diversion of fresh forest area

PART - I

(To be filled up by User Agency)

A. General Details**A-1. Project Details**

(i). Proposal No. : FP/OR/Pipeline/148855/2021

(ii). Name of Project for which Forest Land is required : Natural Gas Pipelines to Aditya Birla Plant (ABPL) & Tata Refractories Limited (TRL) under Bokaro Angul Pipeline Project of JHBDPL Phase-II Project

(iii). Short narrative of the proposal and Project/scheme for which the forest land is required : The project is the laying of a 12" dia. & 6" dia. Underground pipeline to supply Natural Gas to Aditya Birla Plant (ABPL) & Tata Refractories Limited (TRL) respectively.

(iv). State : Orissa

(v). Category of the Proposal : Pipeline

(vi). Shape of forest land proposed to be diverted : Linear

(vii). Estimated cost of the Project(Rupees in lacs) : 7788

(viii). Area of forest land proposed for diversion(in ha.): 2.0234

(ix). Non-forest land required for this project(in ha.): 55.1167

(x). Total period for which the forest land is proposed to be diverted(in years): 99

A-2. Details of User Agency

(i). Name : GAIL INDIA LIMITED

(ii). Address1 : 612,UTKAL SIGNATURE,PAHALA,NH-5,

(iii). Address2 : BHUBANESWAR

(iv). State : Orissa

(v). District : Khordha

- (vi). Pin : 752101
- (vii). Landmark : UTKAL HEIGHTS
- (viii). Email address : g.kandhapani@gail.co.in
- (ix). Landline Telephone No. : 674-2727085
- (x). Fax No. : 674-26185941
- (xi). Mobile No. : 9909537026
- (xii). Website (if any) : gailonline.com
- (xiii). Legal status of User Agency : Central PSU


A-3. Details of Person Making Application

- (i). First Name: Gadadhar
- (ii). Middle Name: NIL
- (iii). Last Name: Kandhapani
- (iv). Gender: Male
- (v). Designation: chiefmanagerconstruction
- (vi). Address 1: 612,UTKAL SIGNATURE,PAHALA,NH-5,
- (vii). Address 2: BHUBANESWAR
- (viii). State: Orissa
- (ix). District: Khordha
- (x). Tehsil: Khordha
- (xi). Pin: 752101
- (xii). Landmark: UTKAL HEIGHTS
- (xiii). Email Address: kvgsrinivas@gail.co.in

(xiv). Landline Telephone No.: 674-2534622

(xv). Fax No.: NIL

(xvi). Mobile No.: 9909537026

(xvii). Copy of documents in support of the competence/authority of the person making this application to make application on behalf of the User Agency: 

B. Details of land required for the Project

B-1. Details of proposal seeking prior approval of Central Government under the Act for diversion of forest land for the Project already submitted in the past

List of proposal submitted in Past							
S.no	Proposal Status.	Proposal No.	Moef File No.	Area Proposed for Diversion(Ha.)	Area Diverted(Ha.)	Date of In-Principle Approval	Date of Final Approval
NIL							

B-2. Details of forest land proposed to be diverted

B-2.1 Details of Divisions involved

Details of Divisions involved			
S.no	Division Name	Forest Land(ha.)	Non-Forest Land(ha.)
1.	Jharsuguda	1.6578	46.1336
2.	Sambalpur	0.3656	8.9831
Total		2.0234	55.1167

B-2.2 Details of Districts involved

District wise breakup			
S.no	District Name	Forest Land(ha.)	Non-Forest Land(ha.)
1.	Jharsuguda	1.6578	46.1336
1.	Sambalpur	0.3656	8.9831
Total		2.0234	55.1167

B-2.3 Village wise breakup

Villages wise breakup			
S.no	Village	Forest Land(ha.)	Non-Forest Land(ha.)
1	Uriapali	0.1004	4.7454
2	Muradipali	0.4826	3.2846


3	Paikpada	0.2098	4.8321
4	Raghunathpali	0	4.8219
5	Dandabuda	0	4.1865
6	Parmanpur	0.1688	6.7167
7	Katikela	0	5.7566
8	Sreepura_ABPL	0.1404	3.1922
9	Khariapali	0.3275	2.3985
10	Ghichamura	0	0.6193
11	Gumakarama	0.0381	3.3674
12	Derba	0	2.5839
13	Thelkoli	0	0.014
14	Sreepura_TRL	0.0558	0.2031
15	Tumbekela	0.0111	0.3648
16	Kherual	0	0.1914
17	Brundamal	0	0.0324
18	Badmal	0.0072	0.2023
19	Sarbahal	0	3.2637
20	Jharsuguda Town Ektali	0	0.1433
21	Beherapat	0	0.1782
22	Lahandabuda	0.0441	0.0043
23	Hansamura Katapali	0.0444	0.193
24	Budipadar	0	0.1257
25	Brajarajnagar Town Unit No-2	0.006	2.4418
26	Brajarajnagar Town Unit No-3	0.0264	0.2627
27	Junanimunda	0.1063	0.0467
28	Amdarha	0.1704	0
29	Chualiberna	0.0335	0.1521
30	Belpahar	0.0506	0.7921
Total		2.0234	55.1167

B-2.4 Component wise breakup

Component wise breakup			
S.no	Component	Forest Land(ha.)	Non-Forest Land(ha.)
1	Pipeline	2.0234	55.1167
Total		2.0234	55.1167

C. Maps of forest land proposed to be diverted

Division 1. : Sambalpur	
(i). Area of forest land proposed to be diverted(in ha.) : 0.3656	
(ii). Nature of the Project: Linear	
(b). No. of Segments : One	

Segment wise details		
Segments	Segment Area(in ha.)	Kml File of Segments (To view KML file on google the same may be downloaded and then open if in google earth install in your computer).
1.	0.3656	 View File

(iii). Copy of Survey of India Toposheet indicating boundary of forest land proposed to be diverted: 



(iv). Scanned copy of the Geo-referenced map of the forest land proposed to be diverted prepared by using GPS or Total Station: 


Division 2. : Jharsuguda


(i). Area of forest land proposed to be diverted(in ha.) : 1.6578

(ii). Nature of the Project: Linear

(b). No. of Segments : Two

Segment wise details		
Segments	Segment Area(in ha.)	Kml File of Segments (To view KML file on google the same may be downloaded and then open if in google earth install in your computer).
1.	1.102	 View File
2.	0.5558	 View File

(iii). Copy of Survey of India Toposheet indicating boundary of forest land proposed to be diverted: 

(iv). Scanned copy of the Geo-referenced map of the forest land proposed to be diverted prepared by using GPS or Total Station: 

D. Justification for locating the Project in forest land and details of alternatives examined:

(i). Copy of note containing justification for locating the Project in forest land: 

(ii). Whether a copy of map indicating location of alternative examine is required to be provided:
Yes

(a). Copy of map indicating location of alternative examined: 

E.

Employment likely to be generated

- (i). Whether the Project is likely to generate employment?: Yes
- (ii). Permanent/Regular Employment(Number of persons): 0
- (iii). Temporary Employment(Number of person-days): 150

F. Displacement of People due to the Project, if any.

- (i). Whether Project involves displacement?: No

G. Details of Cost-Benefit analysis for the Project

- (i). Whether the Project requires Cost-Benefit analysis?: No

H. Status of Environmental Clearance

- (i). Whether the Project requires Clearance under the Environment (Protection) Act 1986?: No

I. Status of Wildlife Clearance

- (i). Whether the Project or a part thereof is located in any Protected Area or their Eco sensitive zone?: No

J. Applicability of special provisions governing Scheduled Areas


- (i). Whether the Project or a part thereof is located in a Scheduled Area?: No

K. Status of settlement of rights under the Forest Rights Act, 2006 on the forest land proposed to be diverted







- (i). Whether the process for settlement of Rights under the Forest Rights Acts 2006 on the forest land proposed to be diverted has been completed?: No

L. Details of land identified for Compensatory Afforestation

- (i). Whether non-forest or Revenue forest land is required to be provided by User Agency?: Not Applicable
- (ii). Whether the area of non-forest land or Revenue forest land required to be provided by User Agency for raising Compensatory Afforestation is less than area of forest land proposed to be diverted?: Not Applicable
- (iii). Reason for not providing Non-Forest Land: Not Applicable



Additional information Details

Documents		
S.No	Documents	Remarks
1		Certificate for Minimum Use of Forest Land
2		Cost Benefit Analysis
3		Detailed Note on the Project
4		Form-A
5		List of Forest Land Jharsuguda
6		List of Forest Land Sambalpur

Print page


 गदाधर कंधपानी / Gadadhar Kandhapani
 (निर्माण) / General Manager (Const.)
 गदाधर कंधपानी लिमिटेड / GAIL (India) Limited
 प्लॉट (ई-2, उत्कल सिगनेचर, पाहाला, एनएच-5
 610198 Utkal Signature, Pahala, NH-5
 भुवनेश्वर-752101, Bhubaneswar-752101
 भुवनेश्वर-752101, Bhubaneswar - 752101