

## Wild Life Report

Form for seeking recommendation of Standing Committee of NBWL/SBWL.

### **PART - I**

(To be filled up by User Agency)

#### A. General Details

##### A-1. Project Details

- (i). **Forest Clearance Required?:** No
- (ii). **Proposal No. :** FP/TN/QRY/211/2015
- (iii). **Name of Project:** Rough Stone Quarry-M.Radhakrishnan-SM Blue Metal
- (iv). **Short narrative of the Project :** Rough Stone Quarry-M.Radhakrishnan-SM Blue Metal - Located at a distance of 8.74 km from Kaniyakumari WLS
- (v). **State :** Tamil Nadu
- (vi). **Category of the Project :** Quarrying
- (vii). **Shape of project land :** Non Linear
- (viii). **Distance of the project from the boundary of the Protected Area (in km.):** 8.74
- (ix). **Estimated cost of the Project(Rupees in lacs) :** 0
- (x). **Total period for which clearance is required (in year):** 99
- (xi). **Total Project Area(in ha.):** 1.68
- (xii). **Area under Protected Area (in ha.):** 0
- (xiii). **Area under Non-Protected Area (in ha.):** 1.68

##### A-2. Details of User Agency

- (i). **Name :** M RADHAKRISHNAN

*M. Radhakrishnan*

(ii). **Address1** : 3/65 Ottalivilai , Chenkody Post , Kalkulam Taluk , Kanyakumari District

(iii). **Address2** : NIL

(iv). **State** : Tamil Nadu

(v). **District** : Kanyakumari

(vi). **Pin** : 629177

(vii). **Landmark** : NIL

(viii). **Email address** : m.radhakrishnan.forest@gmail.com

(ix). **Landline Telephone No.** : 44445566

(x). **Fax No.** : NIL

(xi). **Mobile No.** : 9487412198

(xii). **Website (if any)** : NIL

(xiii). **Legal status of User Agency** : Private

#### A-3. Details of Person Making Application

(i). **First Name**: Muthupillai

(ii). **Middle Name**: NIL

(iii). **Last Name**: Radhakrishnan

(iv). **Gender**: Male

(v). **Designation**: Proprietor

(vi). **Address 1**: 3/65 Ottalivilai , Chenkody Post , Kalkulam Taluk , Kanyakumari District

(vii). **Address 2**: NIL

(viii). **State**: Tamil Nadu

*M Radhakrishnan*

(ix). District: Kanyakumari

(x). Pin: 629177

(xi). Landmark: NIL

(xii). Email Address: m.radhakrishnan.forest@gmail.com

(xiii). Landline Telephone No.: 44445566

(xiv). Fax No.: NIL

(xv). Mobile No.: 9487412198

(xvi). Upload a copy of documents in support of the competence/authority of the person making this application to make application on behalf of the User Agency: Annexure copy of documents in support of the competence

## B. Details of Land required for the Project

### B-1. Details of Protected Area

#### B-1.1 No. of Divisions involved in Protected Area

Division wise details of land			
S.no	Division Name	Protected Area Name	Area under Protected Area
1.	Kanyakumari	Kanyakumari Wildlife Sanctuary	0

#### B-1.2 Details of Districts involved

District wise breakup			
S.no	District Name	Area under Protected Area(ha.)	Area under Non-Protected Area(ha.)
1.	Kanyakumari	0	1.68

#### B-1.3 Component wise breakup

Component wise breakup			
S.no	Component	Area under Protected Area(ha.)	Area under Non-Protected Area(ha.)
1	Total Area	0	1.68

*M. Sanki*

## C. Maps of protected area

Division 1. : Kanyakumari		
(i). Area under Protected Area (in ha.) : NIL		
(ii). Nature of the Project : Non Linear		
(a). No. of patches : One		
Patch wise details		
Patch No.	Area of Patch(in ha.)	Kml File of Patches
1.	0	<u>Annexure Patch1</u>
(iv). copy of Survey of India Toposheet indicating boundary of protected area: <u>Annexure Survey of India Toposheet</u>		
(v). scanned copy of the Geo-referenced map of the protected area prepared by using DGPS or Total Station: <u>Annexure scanned copy of the Geo-referenced map</u>		

D. Justification for locating the Project in protected area and details of alternates examined :

(i). copy of note containing justification for locating the Project in protected area: Annexure Justification

E. Employment likely to be generated

(i). Whether project is likely to generate employment?: Yes

(a). Permanent/Regular Employment(Number of persons): 10

(b). Temporary Employment(Number of person-days): 290

F. Displacement of People due to the project, if any

(i). Whether project involve displacement?: No

G. Status of Environmental clearance

(i). Whether the Project requires Clearance under the Environment (Protection) Act 1986 ? : Yes

(a). Status of the Environmental Clearance to the Project : EC under process

*M. Konda*

(ii).Environmental Clearance File No.: SEIAA-TN/F.No.3213/2015

**H. Whether proposal is for investigation/survey**

(H- 2). Details of the Bio diversity Impact Assessment report in case the proposal involves use of more than 50 ha. NP/WLS.

(a).Copy of the Bio diversity Impact Assessment report: Annexure Copy of Bio diversity Impact Assessment report

(H- 3). Information on the projects undertaken by the proponent agency in the past in Protected Areas

(a).Upload file: Annexure Information on the projects undertaken by the proponent agency in the past in Protected Areas

(H- 4). Details regarding compliance of the conditions on each proposal

(a).Upload file: Annexure Details regarding compliance of the conditions on each proposal

(H-5).Whether any matter related to the project is sub judice in any court of law?: Yes

(a). Name of the court: High Courts

(b). Sub court: Madras

(c). Case no.: WPMD:17655/2015

(d). Orders/Directions of the court ,if any and its relevance with the proposed project: Order Dated 30.9.2015 -To obtain Environmental Cle

*M. Sankar*

Documents		
S.No	Uploaded Additional Info. Files	Remarks
1	<u>Additional Info.</u>	

Print page

EMAIL : m.radhakrishnan.forest@gmail.com

PASSWORD : radhakrishnan123

ONLINE NBWL : m.radhakrishnan.forest@gmail.com

PASSWORD : ssquarry123\$

*m. r. anki*



PLATE NO-I  
DATE OF SURVEY : 20.05.201

APPLICANT:  
THIRU.M.RADHAKRISHNAN,  
S/o.MUTHIAH PILLAI,  
OTTAVILAI,  
CHUNKANKADAI PO,  
KALKULAM TALUK,KANNIYAKUM

LOCATION OF QUARRY  
LEASE APPLIED AREA:  
S.F.NOS : 493/1A2 & 493/1A3  
EXTENT : 1.68.5 Ha  
VILLAGE : MECODE  
TALUK : KALKULAM  
DISTRICT : KANNIYAKUMARI

INDEX

Q. L. A. AREA : ●  
TOPO SHEET NO : 58 H / 07  
LATITUDE : 08°19'19"N to 08°  
LONGITUDE : 77°18'20"E to 77

LOCATION PLAN

NOT

*M. Valliam*  
M. VALLIAM  
Recognised Qualified P  
RQP/MAS/156/2001

Assistant Director  
Geology and Mining  
Kanniyakumari District

*M. Kalpi*



PLATE NO-1A  
DATE OF SURVEY : 20.12.2013

APPLICANT:  
THIRU M.RADHAKRISHNAN,  
S/O MUTHIAH PILLAI,  
OTTAVILAI,  
CHUNKANKADAI PO,  
KALKULAM TALUK, KANNIYAKUMARI DISTRICT.

LOCATION OF QUARRY  
LEASE APPLIED AREA:  
S.F.NOS : 493/1A2, 493/1A3 & 493/1D  
EXTENT : 1.68.5 HJ  
VILAGE : MECODE  
TALUK : KALKULAM  
DISTRICT : KANNIYAKUMARI

INDEX

TOPO SHEET NO : 58 H / 07

LATITUDE : 08°19'19"N to 08°19'07"

LONGITUDE: 77°18'20"E to 77°18'14"E

Q.L.APLIED AREA

10KM RADIOUS



TOPO SKETCH OF QUARRY LE

APPLIED AREA FOR

10km RADIUS

SCALE - 1:100000

*M. Valliappan*

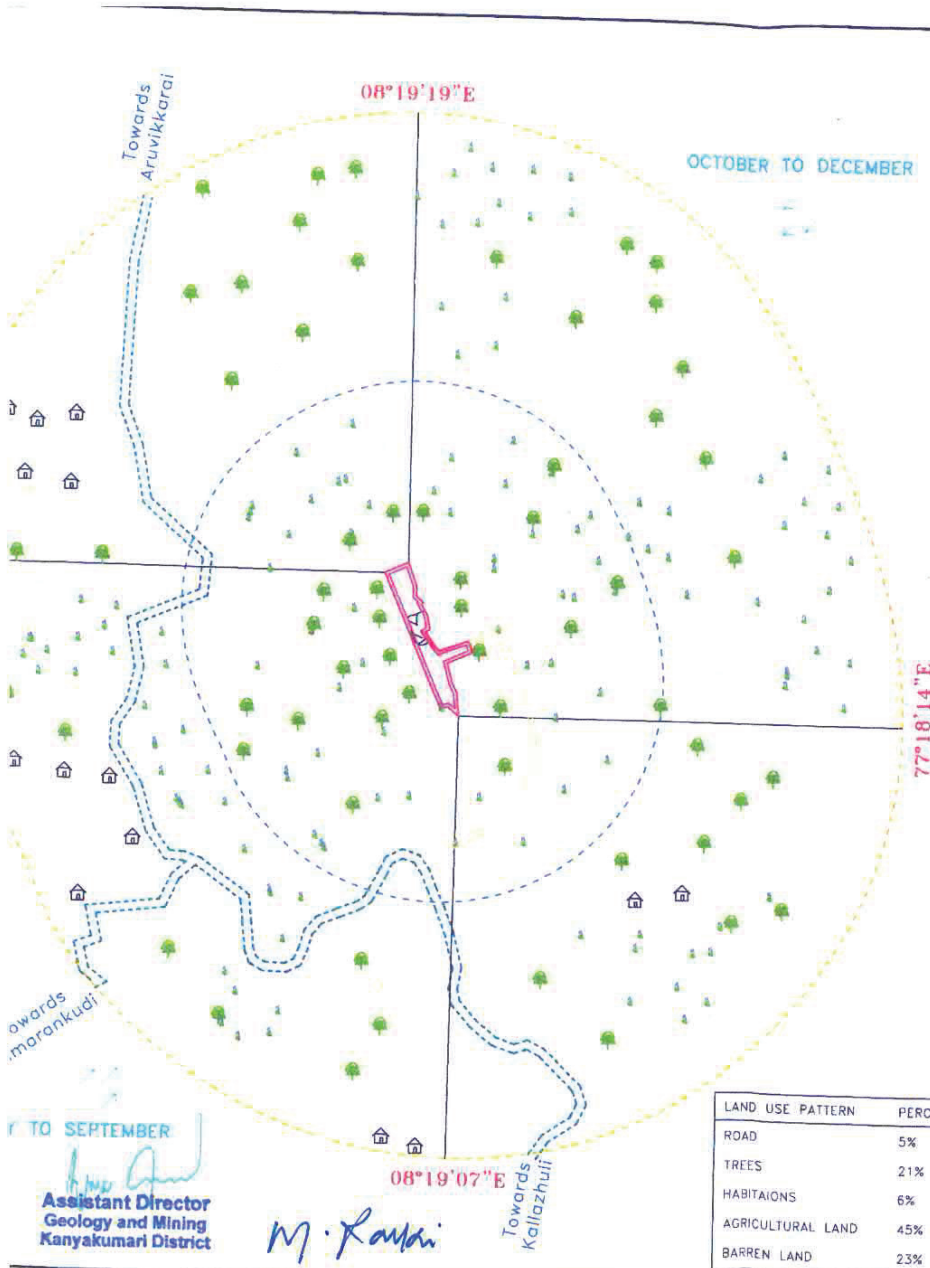
M. VALLIAPPAN

Recognised Qualified Person  
RQP/MAS/156/2001/A



*M. V. V.*




Joint Director  
Land and Mining  
Kanyakumari District



**PLATE NO-IB**  
 DATE OF SURVEY : 20.12.2013

**APPLICANT:**  
 THIRU.M.RADHAKRISHNAN,  
 S/o.MUTHIAH PILLAI,  
 OTTALIVILAI,  
 CHUNKANKADAI PO,  
 KALKULAM TALUK,KANNIYAKUMARI DISTRICT.

**LOCATION OF QUARRY**  
**LEASE APPLIED AREA:**  
 S.F.NOS : 493/1A2 , 493/1A3 & 493/1D  
 EXTENT : 1.68.5 Ha  
 VILLAGE : MECODE  
 TALUK : KALKULAM  
 DISTRICT : KANNIYAKUMARI

1Km Radius :   
 500m Radius :   
 Q.L.Applied Area :   
 TOPO SHEET NO : 58 H / 07  
 LATITUDE : 08°19'19N to 08°19'07  
 LONGITUDE : 77°18'20"E to 77°18'14"E


**INDEX**


- PANCHAYAT ROAD 
- APPROACH ROAD 
- HABITATIONS 
- TREES 
- AGRICULTURAL LAND 
- BARREN LAND 
- OLD PIT 

**ENVIRONMENTAL & LANDUSE PLAN**

SCALE- 1:10,000

LAND USE PATTERN	PERCENTAGE%
ROAD	5%
TREES	21%
HABITATIONS	6%
AGRICULTURAL LAND	45%
BARREN LAND	23%

  
**M. VALLIAPPAN**  
 Recognised Qualified Person  
 RQP/MAS/156/2001/A

TO SEPTEMBER  
  
 Assistant Director  
 Geology and Mining  
 Kanyakumari District

  
 M. Ravani

Towards  
 Kollazhuff



LABEL	DATUM	LONGITUDE
1	8° 19' 52.74" N	77° 18' 18.97" E
2	8° 19' 52.74" N	77° 18' 18.97" E
3	8° 19' 52.74" N	77° 18' 18.97" E
4	8° 19' 52.74" N	77° 18' 18.97" E
5	8° 19' 52.74" N	77° 18' 18.97" E
6	8° 19' 52.74" N	77° 18' 18.97" E
7	8° 19' 52.74" N	77° 18' 18.97" E
8	8° 19' 52.74" N	77° 18' 18.97" E
9	8° 19' 52.74" N	77° 18' 18.97" E
10	8° 19' 52.74" N	77° 18' 18.97" E
11	8° 19' 52.74" N	77° 18' 18.97" E
12	8° 19' 52.74" N	77° 18' 18.97" E
13	8° 19' 52.74" N	77° 18' 18.97" E
14	8° 19' 52.74" N	77° 18' 18.97" E
15	8° 19' 52.74" N	77° 18' 18.97" E
16	8° 19' 52.74" N	77° 18' 18.97" E
17	8° 19' 52.74" N	77° 18' 18.97" E
18	8° 19' 52.74" N	77° 18' 18.97" E
19	8° 19' 52.74" N	77° 18' 18.97" E
20	8° 19' 52.74" N	77° 18' 18.97" E
21	8° 19' 52.74" N	77° 18' 18.97" E
22	8° 19' 52.74" N	77° 18' 18.97" E
23	8° 19' 52.74" N	77° 18' 18.97" E
24	8° 19' 52.74" N	77° 18' 18.97" E
25	8° 19' 52.74" N	77° 18' 18.97" E
26	8° 19' 52.74" N	77° 18' 18.97" E
27	8° 19' 52.74" N	77° 18' 18.97" E
28	8° 19' 52.74" N	77° 18' 18.97" E
29	8° 19' 52.74" N	77° 18' 18.97" E
30	8° 19' 52.74" N	77° 18' 18.97" E
31	8° 19' 52.74" N	77° 18' 18.97" E
32	8° 19' 52.74" N	77° 18' 18.97" E
33	8° 19' 52.74" N	77° 18' 18.97" E
34	8° 19' 52.74" N	77° 18' 18.97" E
35	8° 19' 52.74" N	77° 18' 18.97" E
36	8° 19' 52.74" N	77° 18' 18.97" E
37	8° 19' 52.74" N	77° 18' 18.97" E
38	8° 19' 52.74" N	77° 18' 18.97" E
39	8° 19' 52.74" N	77° 18' 18.97" E
40	8° 19' 52.74" N	77° 18' 18.97" E
41	8° 19' 52.74" N	77° 18' 18.97" E
42	8° 19' 52.74" N	77° 18' 18.97" E
43	8° 19' 52.74" N	77° 18' 18.97" E
44	8° 19' 52.74" N	77° 18' 18.97" E
45	8° 19' 52.74" N	77° 18' 18.97" E
46	8° 19' 52.74" N	77° 18' 18.97" E
47	8° 19' 52.74" N	77° 18' 18.97" E
48	8° 19' 52.74" N	77° 18' 18.97" E
49	8° 19' 52.74" N	77° 18' 18.97" E
50	8° 19' 52.74" N	77° 18' 18.97" E
51	8° 19' 52.74" N	77° 18' 18.97" E
52	8° 19' 52.74" N	77° 18' 18.97" E
53	8° 19' 52.74" N	77° 18' 18.97" E
54	8° 19' 52.74" N	77° 18' 18.97" E
55	8° 19' 52.74" N	77° 18' 18.97" E
56	8° 19' 52.74" N	77° 18' 18.97" E
57	8° 19' 52.74" N	77° 18' 18.97" E
58	8° 19' 52.74" N	77° 18' 18.97" E
59	8° 19' 52.74" N	77° 18' 18.97" E
60	8° 19' 52.74" N	77° 18' 18.97" E
61	8° 19' 52.74" N	77° 18' 18.97" E
62	8° 19' 52.74" N	77° 18' 18.97" E
63	8° 19' 52.74" N	77° 18' 18.97" E
64	8° 19' 52.74" N	77° 18' 18.97" E
65	8° 19' 52.74" N	77° 18' 18.97" E
66	8° 19' 52.74" N	77° 18' 18.97" E
67	8° 19' 52.74" N	77° 18' 18.97" E
68	8° 19' 52.74" N	77° 18' 18.97" E
69	8° 19' 52.74" N	77° 18' 18.97" E
70	8° 19' 52.74" N	77° 18' 18.97" E
71	8° 19' 52.74" N	77° 18' 18.97" E
72	8° 19' 52.74" N	77° 18' 18.97" E
73	8° 19' 52.74" N	77° 18' 18.97" E
74	8° 19' 52.74" N	77° 18' 18.97" E
75	8° 19' 52.74" N	77° 18' 18.97" E
76	8° 19' 52.74" N	77° 18' 18.97" E
77	8° 19' 52.74" N	77° 18' 18.97" E
78	8° 19' 52.74" N	77° 18' 18.97" E
79	8° 19' 52.74" N	77° 18' 18.97" E
80	8° 19' 52.74" N	77° 18' 18.97" E
81	8° 19' 52.74" N	77° 18' 18.97" E
82	8° 19' 52.74" N	77° 18' 18.97" E
83	8° 19' 52.74" N	77° 18' 18.97" E
84	8° 19' 52.74" N	77° 18' 18.97" E
85	8° 19' 52.74" N	77° 18' 18.97" E
86	8° 19' 52.74" N	77° 18' 18.97" E
87	8° 19' 52.74" N	77° 18' 18.97" E
88	8° 19' 52.74" N	77° 18' 18.97" E
89	8° 19' 52.74" N	77° 18' 18.97" E
90	8° 19' 52.74" N	77° 18' 18.97" E
91	8° 19' 52.74" N	77° 18' 18.97" E
92	8° 19' 52.74" N	77° 18' 18.97" E
93	8° 19' 52.74" N	77° 18' 18.97" E
94	8° 19' 52.74" N	77° 18' 18.97" E
95	8° 19' 52.74" N	77° 18' 18.97" E
96	8° 19' 52.74" N	77° 18' 18.97" E
97	8° 19' 52.74" N	77° 18' 18.97" E
98	8° 19' 52.74" N	77° 18' 18.97" E
99	8° 19' 52.74" N	77° 18' 18.97" E
100	8° 19' 52.74" N	77° 18' 18.97" E

PLATE NO-II  
DATE OF SURVEY : 20.05.2014

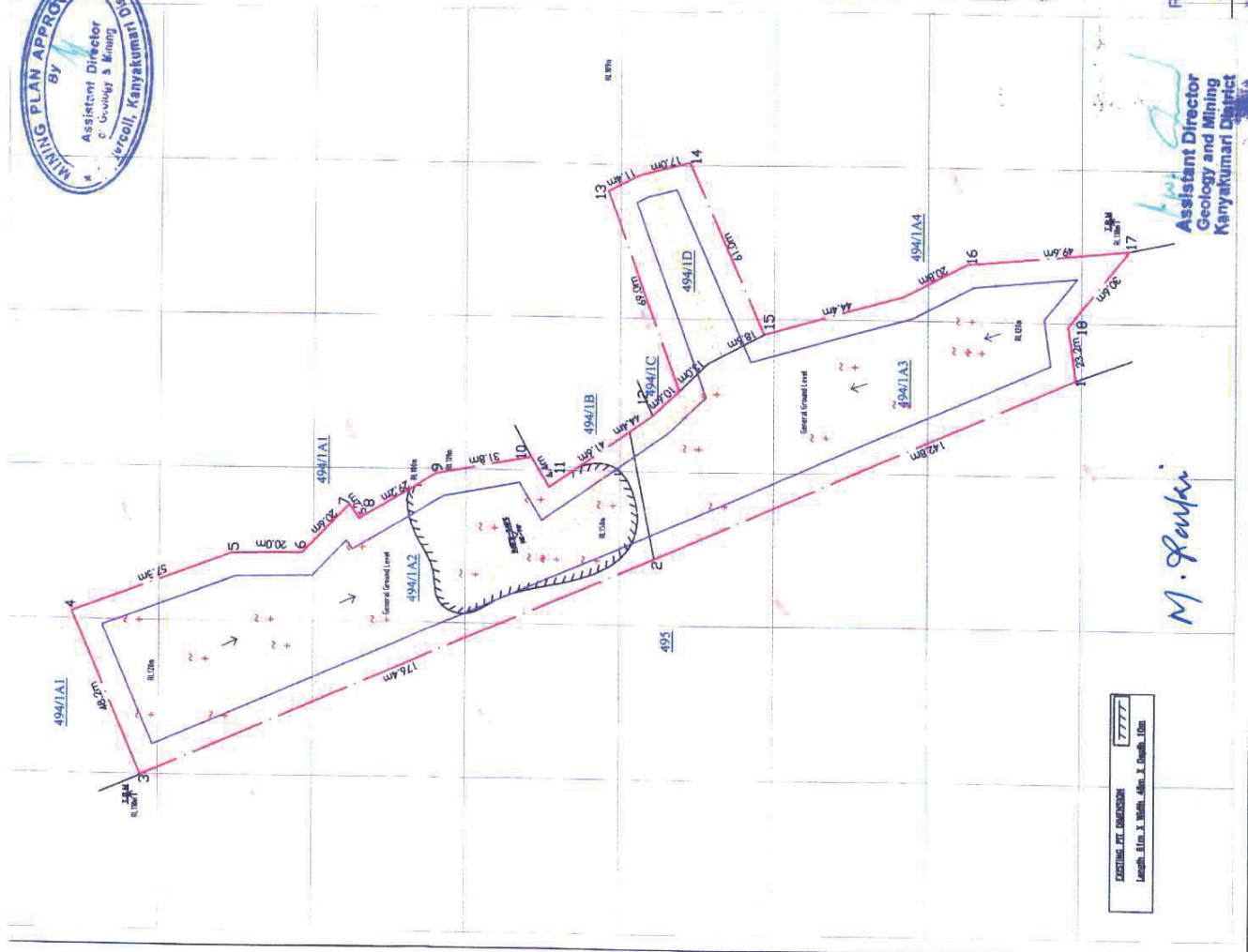
APPLICANT:  
THIRUK.RADHAKRISHNAN,  
S/O.MUTHIAH PILLAI,  
OITALIVILAI,  
CHUNGANKADAI PO,  
KALKULAI TALUK,KANNIYAKUMARI DISTRI

LOCATION OF QUARRY  
LEASE APPLIED AREA:  
SECTION : 494/A  
EXTENT : 1.48.5 AC.  
VILLAGE : MECODE  
TALUK : KALKULAI  
DISTRICT : KANNIYAKUMARI

INDEX

[Symbol]	Q.L. APPLIED AREA BOUNDARY
[Symbol]	7.5m SAFETY DISTANCE
[Symbol]	TEMPORARY BENCH MARK
[Symbol]	APPROACH ROAD
[Symbol]	CONTOUR
[Symbol]	STRIKE DIP
[Symbol]	QUARRY ROAD
[Symbol]	PIT
[Symbol]	ROUGH STONE
[Symbol]	QUARRY LEASE & SURFACE PL

SCALE : 1 : 1000



EXISTING P.T. DIMENSION 77777  
Length: 81m, X: 100m, Y: 100m, Z: 100m, W: 100m, V: 100m, U: 100m, T: 100m, S: 100m, R: 100m, Q: 100m, P: 100m, O: 100m, N: 100m, M: 100m, L: 100m, K: 100m, J: 100m, I: 100m, H: 100m, G: 100m, F: 100m, E: 100m, D: 100m, C: 100m, B: 100m, A: 100m

M. Janai

M. Valliappan  
M. VALLIAPPAN  
Recognised Qualified Person  
ROP/MAS/156/2001/A  
Assistant Director  
Geology and Mining  
Kanyakumari District



MINING PLAN  
 Assistant  
 of Geology  
 Kaveri, Kar



APPLICANT:  
 திரும. அருண்முகம்,  
 சோழிநகர் பிளாட்,  
 சிங்கையாம்பட்டி,  
 கரையார் தாலுகா, கன்னியாகுமரி மாவட்டம்.

LOCATION OF QUARRY:  
 LEASE AREA: 497.10 HRS.  
 VILLAGE: MURUDE  
 TALUK: KUDLUR  
 DISTRICT: KANNIYAKUMARI

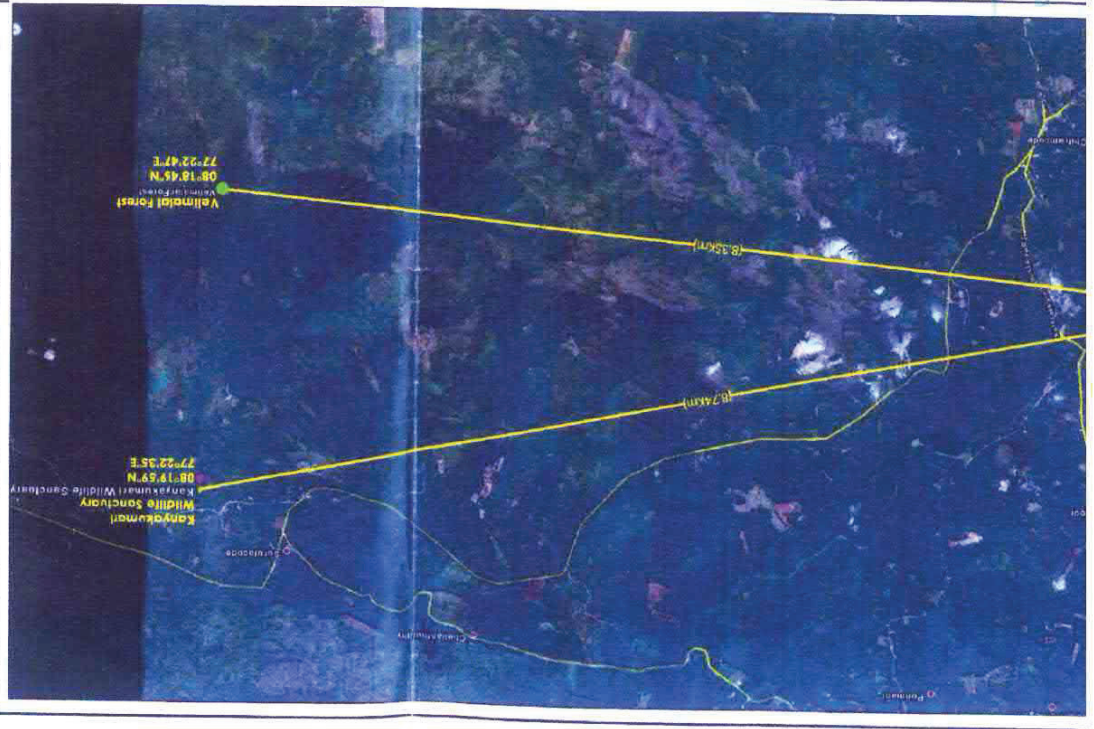
INDEX

LEASE APPLIED AREA  
 KANNIYAKUMARI WILDLIFE SANCTUARY  
 VEVALUR FOREST

TOP SHEET: 18/1/2  
 LATITUDE: 08°10'30" TO 08°19'07"  
 LONGITUDE: 77°18'30" TO 77°18'45"

SATELLITE IMAGINARY MAP

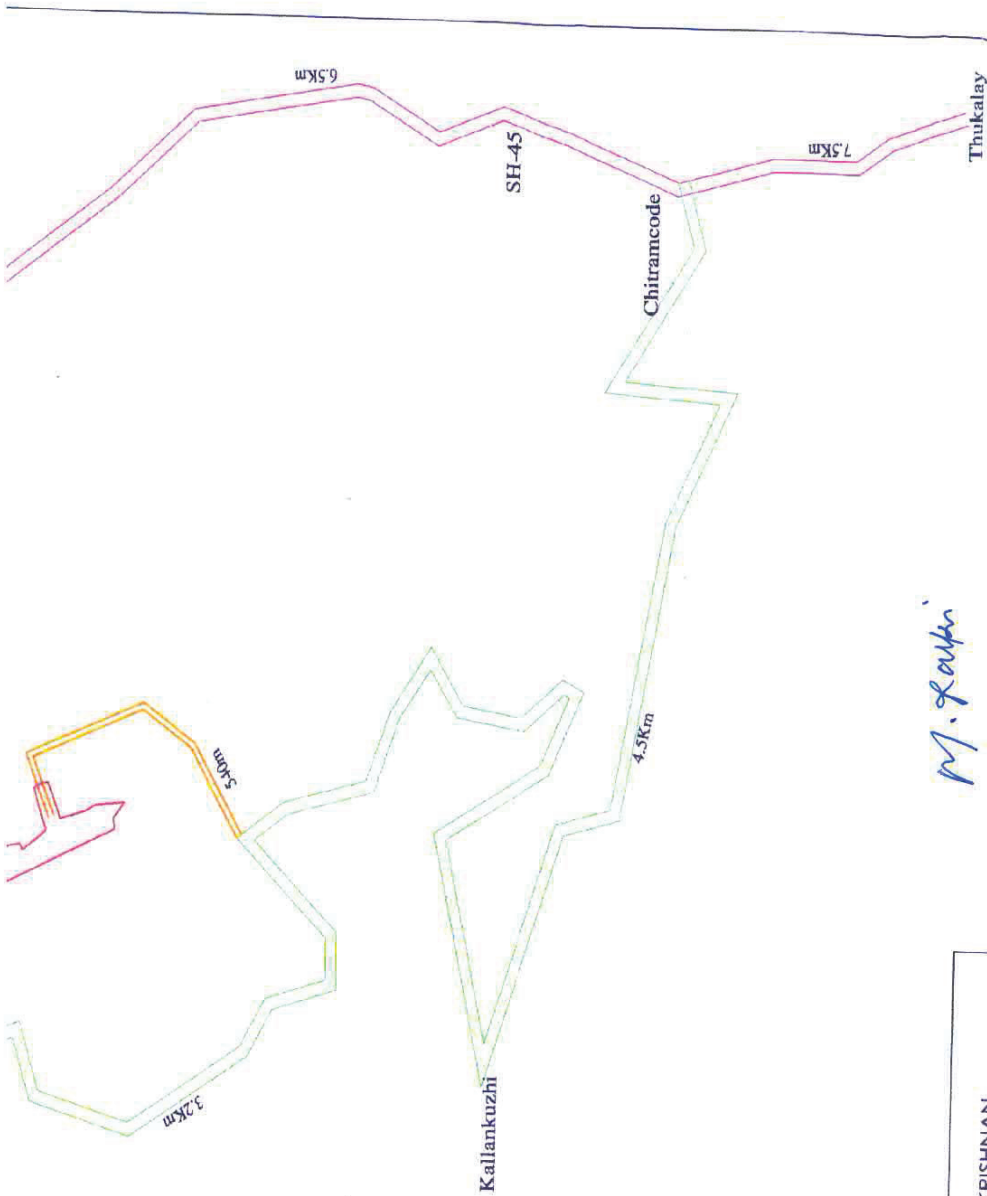
M. VALLAPPAN  
 Recognised Qualified Person  
 RQP/MAS/156/2001/A



M. Sankar

nt Director  
 and Mining  
 man District





*M. Rajan*

**APPLICANT:**  
 THIRU.M.RADHAKRISHNAN,  
 S/o.MUTHIAH PILLAI,  
 OTTALIVILAI,  
 CHUNKANKADAI PO,  
 KALKULAM TALUK,  
 KANNIYAKUMARI DISTRICT.

**LOCATION OF QUARRY**  
**LEASE APPLIED AREA:**  
 S.F.NOS : 493/1A2 , 493/1A3 & 493/1D  
 EXTENT : 1.68.5 Hq  
 VILLAGE : MECODE  
 TALUK : KALKULAM  
 DISTRICT : KANNIYAKUMARI

**INDEX**

	LEASE APPLIED AREA
	STATE HIGHWAY ROAD
	VILLAGE ROAD
	APPROACH ROAD

**KEY MAP** Not to Scale

*M. Valliappan*  
 M. VALLIAPPAN  
 Recognised Qualified Person  
 RQP/MAS/156/2001/A

*A. M. G. J.*  
 Assistant Director  
 Geology and Mining  
 Kanyakumari District

### Details regarding compliance of the conditions on each proposal

Project number and name (As in the abstract at 2 above):

- i. Compensatory notification of PA recommended in the proposal (identified extent and location):
- ii. Details of compliance: (Please give location, extent, forest type, status of forest and notification details):

SL No.	Condition(as provided in the minutes)	Implementing agency	Date of compliance	Reasons for non compliance/shortfall in compliance	Period proposed for compliance
1.					
2.					
3.		THIS POINT IS NOT APPLICABLE.			
4.					
5.					
6.					
7.					

Verified and found correct

Chief Wildlife Warden



Project Proponent

**H-2. Details of the Bio diversity Impact Assessment report in case the proposal involves use of more than 50 ha. of NP/WLS** *M. Ranjan*

**This is not applicable as the project site does not involve use of NP/WLS .**

## **AUTHORIZATION**

*M. Radhakrishnan*

I, Mr. M. Radhakrishnan am the sole proprietor for SM Blue Metal. The application is for the rough stone quarry located at Mecode Village , Kalkulam Taluk , Kanyakumari District at a distance of 8.74 km from Kaniyakumari Wildlife sanctuary . I hereby declare that I am authorized to represent the company for this application in the capacity of proprietor of SM Blue Metal.

**D. Justification for locating the Project in protected area and details of alternates examined**

1. The project is for Rough Stone Quarrying by M/s. SM Blue Metal located at Mecode Village , Kalkulam Taluk , Kanyakumari District, Tamil Nadu State.
2. The project site is located at a located at a distance of 8.74 km from Kanyakumari wildlife sanctuary. Thus it is not located within the protected area.

*M. K. K. K.*



