

Full Title of the Project: _____ National optical fiber network ___BLOCK-GOHANA

File No. : __ FP/HR/Others/13347/2015

Date of Proposal: 19 June 2015

(See Rule 6)

Appendix

FORM- 'A'

Form for seeking prior approval under section 2 of the proposals by the State Government and other authorities

PART-I

(To be filled by user agency)

1. Project details
 - a. Short narrative of the proposal and project /scheme for which the forest land is required. **NOFN (National Optical Fiber Network)**
 - b. Map showing the required forest land. Boundary of adjoining forest on a 1:50,000 scale map. **Attached**
 - c. Cost of the project. **N.A.**
 - d. Justification for location the project in forest area. **Attached**
 - e. Cost benefit analysis (to be attached). **N.A.**
 - f. Employment likely to be generated. **N.A.**
2. Purpose – wise break-up of the total land required. **Applied on line**
3. Detail of displacement of people due to the project. If any.
 - a. Number of families - **Nil**
 - b. Number of Scheduled castes /scheduled tribe families - **Nil**
 - c. Rehabilitation plan (to be enclosed)–**N.A.**
4. Whether clearance under the Environment (Protection) Act. 1986 is required? (Yes/No) **yes**
5. Undertaking to bear the cost of raising and maintenance of compensatory afforestation and/or penal compensatory afforestation as well as cost for protection and regeneration of safety zone, etc. as per the scheme prepared by the State Government (undertaking to be enclosed).
6. Detail of Certificates/documents enclosed as required under the instructions.

Signature

(Name in Block letters)


Designation

Address (of User Agency)

Date:

Place:

State serial no. of proposal _____


**RAJENDER
SINGH RANGI**

Full Title of the Project: _____ National optical fiber network ___BLOCK-GOHANA

File No. : __ FP/HR/Others/13347/2015

Date of Proposal: 19 june 2015

CHECK LIST SERIAL NUMBER-07

STATEMENT SHOWING DETAILS OF FOREST AREA

PROPOSED FOR DIVERSION

S. NO	District	Division	Range/Tehsil/Village	Khasra/ Survey or Compartment number of Km. Stone	Forest Area proposed for Diversion (Ha.)	Legal status of Forest Area	Remarks
1	2	3	4	5	6	7	8
1	Sonepat	Gohana	Gohana		0.39775	free	

Date.....

Place.....

Divisional Forest Officer

.....Forest Division

Office Seal.....

Full Title of the Project: _____ National optical fiber network __BLOCK-GOHANA

File No. : __ FP/HR/Others/13347/2015

Date of Proposal: 19 June 2015

CHECK LIST SERIAL NUMBER-08

STATEMENT SHOWING DETAILS OF NON-FOREST AREA

INVOLVED IN THE PROPOSAL

S. NO	District	Division	Range/Tehsil/Village	Khasra/ Survey or Compartment number of Km. Stone	Non Forest Area involved in the proposal (Ha.)	Present land Use	Remarks
1	2	3	4	5	6	7	8
1	Sonepat	Gohana	Gohana		NIL		



Date.....

Place.....

Signature of User Agency

Office Seal

Forwarded by :-

Divisional Forest Officer

.....Forest Division

Office Seal.....

Full Title of the Project: _____ National optical fiber network ___BLOCK-GOHANA


File No. : ___ FP/HR/Others/13347/2015

Date of Proposal: 19 june 2015

CHECK LIST SERIAL NUMBER-11

CERTIFICATE FOR MINIMUM USE OF FOREST LAND

This is to certify that the forest area involved in the proposal unavoidable and barest minimum forest area i.e ___ o.39775 _____ ha. Which is proposed diverion.



Signature of User Agency

Office Seal

Date.....

Place.....

Countersigned-

Divisional Forest Officer

.....Forest Division

Office Seal.....

Full Title of the Project: _____ National optical fiber network ___BLOCK-GOHANA

File No. : __ FP/HR/Others/13347/2015

Date of Proposal: 19 june 2015

CHECK LIST SERIAL NUMBER-13

UNDERTAKING FOR PAYMENT OF NET PRESENT VALUE OF FOREST AREA

It is to certify that I/We **Divisional Engineer network operation, Bharat Sanchar Nigam Limited, Gohanahave** applied for diversion of **0.39775 ha.** of forest area for the purpose of **National Optical fiber network, granted Free ROW by secretary to Government of Haryana, Electronics & Information Technology vide D No- 2/373/2817/1976 dated 21/1/2015.** I/We, hereby, undertake to pay the net present value (NPV) of the above forest land. I/We also hereby undertake to pay the additional amount of NPV, if so determined as per the decision of the Hon'ble Supreme Court.



Date.....

Place.....

Signature of User Agency

Office Seal

Countersigned-

Divisional Forest Officer


.....Forest Division

Office Seal.....

Gohana block NOFN Project OFC Laying Detail

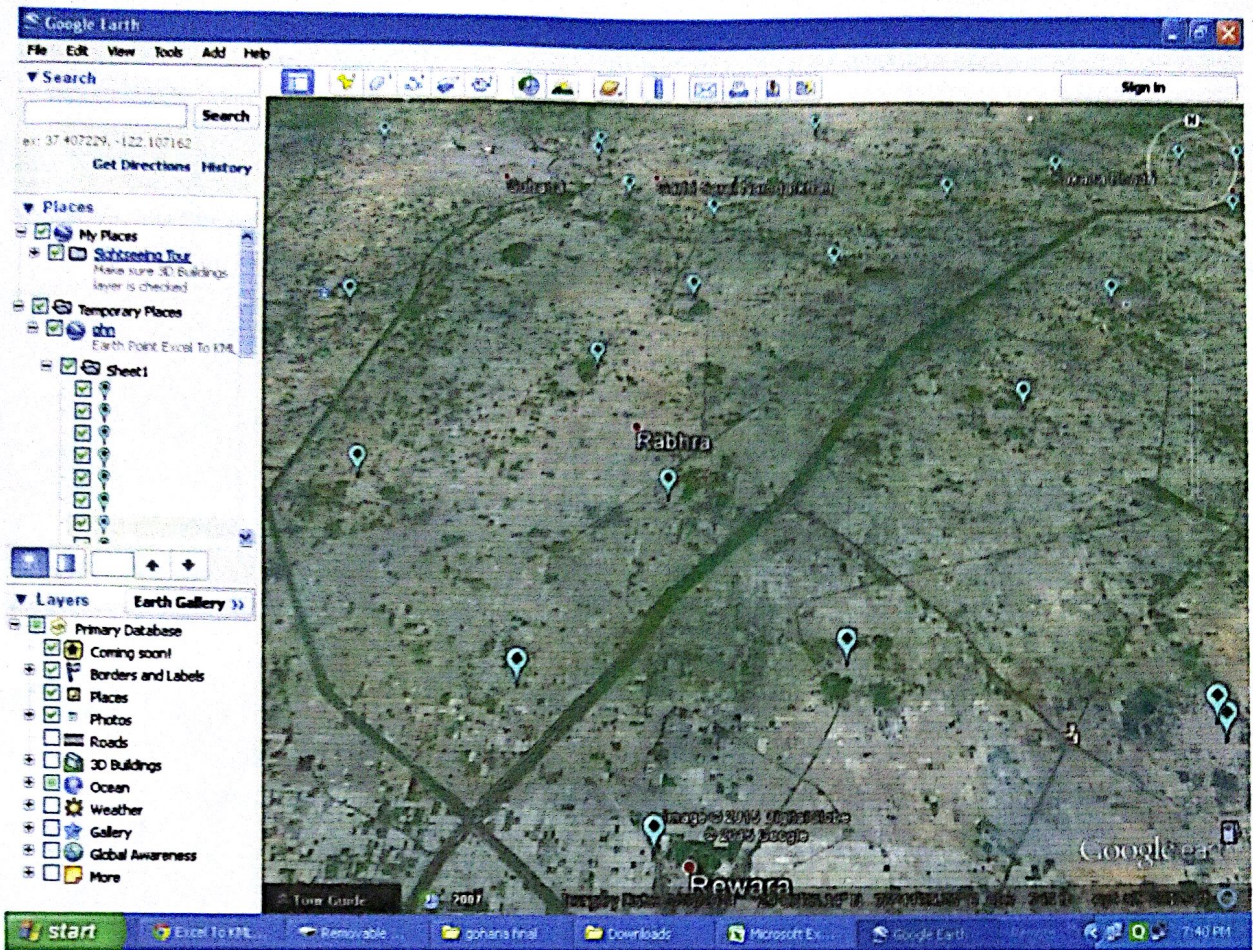
Sr. No.	Name of GP	"A" End Tapping point on the existing of cable route (FPOI)	"B" End Ending Point of the OF Cable (Panchayat Ghar)	Approx. incremental Route length (in meter)	Remarks
1	ANWALI	in te	in panchayat ghar	800	
2	BALI BRAHMNAN	on kharkhoda road	in panchayat ghar	1400	
3	BAROTA	on road	in panchayat ghar	200	
4	BHAINSWAL KALAN BAWALA	in pg of bhaswal mithan	in panchayat ghar	1000	
5	BHAINSWAL KALAN MITHAN	in te	in panchayat ghar	1000	
6	BIDHAL	on road	in school	500	
7	BILBILAN	in anwli te	in panchayat ghar	3000	
8	GAMRI	on road	in panchayat ghar	100	
9	GARHI SARAI NAMDAR	on khandpur road	in panchayat ghar	1000	
10	GARHI UJALA	on khandpur road	in panchayat ghar	100	
11	GIWANA	in te anwli	in panchayat ghar	3300	
12	JASRANA	in giwana	in panchayat ghar	4000	
13	JAULI	on road	in panchayat ghar	1000	
14	KAILANA KHAS	in sainipura	in panchayat ghar	3100	
15	KAKANA BHADRI	on road	in panchayat ghar	1200	
16	KASANDA	on road	in school	4000	
17	KASANDI	in kasanda	in panchayat ghar	1700	
18	KATWAL	on chowk	in panchayat ghar	800	
19	KHANDPUR KALAN	on road	in school	200	
20	KHERI DAMKAN	on road	in phc	100	
21	LATH	at chowk on main road	in school	1500	
22	MAHRA	in te	in panchayat ghar	1000	
23	MOI HOODA	on road	in panchayat ghar	100	
24	NAGAR	on road	in panchayat ghar	100	
25	NAYAT	on road in kakana	in panchayat ghar	2500	
26	PUTHI	on road	in panchayat ghar	400	
27	RABHRA	on kharkhoda road	in panchayat ghar	2100	
28	RIWARA	on road	in panchayat ghar	200	
29	RUKHI	on road	in panchayat ghar	1100	
30	RUKHI PANA	on road	in panchayat ghar	350	
31	SAINIPURA	on road	in panchayat ghar	500	
32	SARGTHAL	in kasandi	in school	2500	
33	SIKANDARPUR MAJRA	on road	in panchayat ghar	400	
34	TIHAR MALIK	on road	in panchayat ghar	300	
35	WAZIRPURA	on baroda road	in panchayat ghar	1400	

Line Diagram of optical Fibre Cable/Existing/proposed J routes for Connecting Panchayats to be Covered under Gohana Block of Sonapat District



13/11/2019





[Handwritten signature]

Sub-Commissioner, Rewara
B.S.N.L. Office

NEW FOR EXPORT
OPEN SERIES
MAP
No. H43Q12
Scale 1:50,000

H43Q7	H43Q11	H43Q15
H43Q8	H43Q12	H43Q16
H43Q9	H43Q13	H43Q17

INDIAN MAP SERIES SURVEY OF INDIA

TERRITORIAL EXTENTS

Scale	Area
1:50,000	125000 125000
1:100,000	125000 125000
1:200,000	125000 125000
1:500,000	125000 125000
1:1,000,000	125000 125000
1:2,000,000	125000 125000
1:5,000,000	125000 125000
1:10,000,000	125000 125000
1:20,000,000	125000 125000
1:50,000,000	125000 125000
1:100,000,000	125000 125000

NOTES

1. The Survey of India uses the Indian Standard Time (IST) which is 5 hours and 30 minutes ahead of Greenwich Mean Time (GMT).

2. The vertical datum is Mean Sea Level (MSL) at the Survey of India Station, Madras, India.

3. The horizontal datum is the Indian Reference Meridian (IRM) which passes through Madras, India.

4. The scale of the map is 1:50,000.

5. The map is based on the Indian Reference Meridian (IRM) which passes through Madras, India.

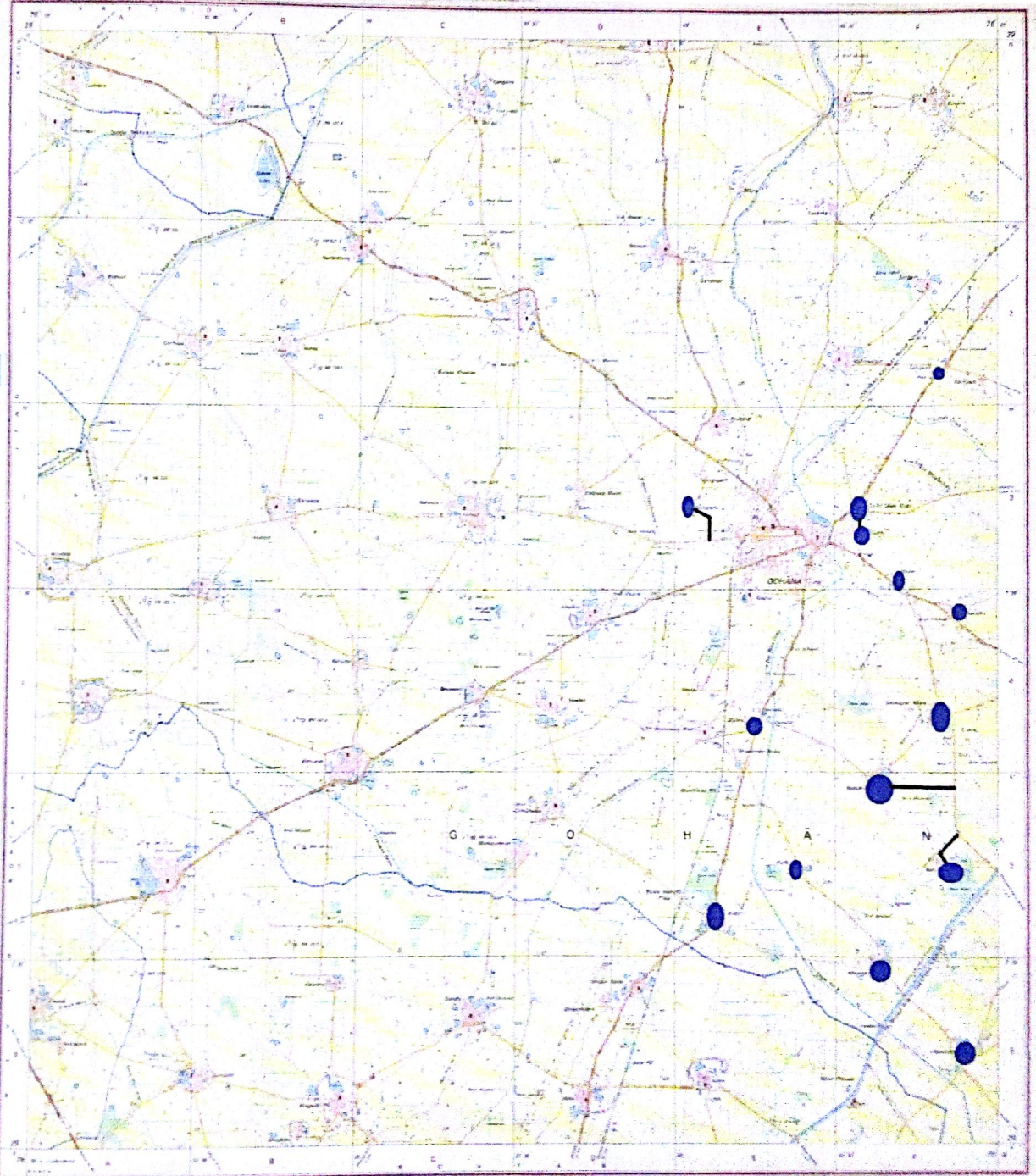
6. The map is based on the Indian Reference Meridian (IRM) which passes through Madras, India.

7. The map is based on the Indian Reference Meridian (IRM) which passes through Madras, India.

8. The map is based on the Indian Reference Meridian (IRM) which passes through Madras, India.

9. The map is based on the Indian Reference Meridian (IRM) which passes through Madras, India.

10. The map is based on the Indian Reference Meridian (IRM) which passes through Madras, India.

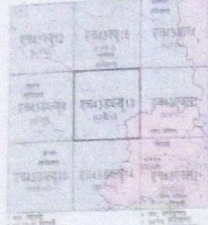


A hand-drawn blue signature or mark consisting of a stylized symbol followed by a horizontal line.

PRINTED AND PUBLISHED BY THE SURVEY OF INDIA, NEW DELHI. **Copyright © 1983 by the Survey of India.**
All rights reserved. No part of this publication may be reproduced, stored in a retrieval system, or transmitted, in any form or by any means, electronic, mechanical, photocopying, recording, or by any information storage and retrieval system, without the prior written permission of the Director, Survey of India, New Delhi.



सं० एच४३डब्ल्यू१३
1:50,000 पैमाना



भारतीय सर्वेक्षण विभाग SURVEY OF INDIA

संकेतिकावली

सड़क	रेलवे	नदी	खेत
...

संकेतिकावली (Continued)

संकेतिकावली (Continued)

संकेतिकावली (Continued)



[Handwritten signature]

भारतीय सर्वेक्षण विभाग
SURVEY OF INDIA

OPEN SERIES MAP
No. H43Q16
 Scale 1:50,000

H43Q11	H43Q15	H43Q19
H43Q12	H43Q16	H43Q20
H43Q13	H43Q17	H43Q21

Survey of India
 1:50,000 Scale
 1967 Edition

CONVENTIONAL SYMBOLS


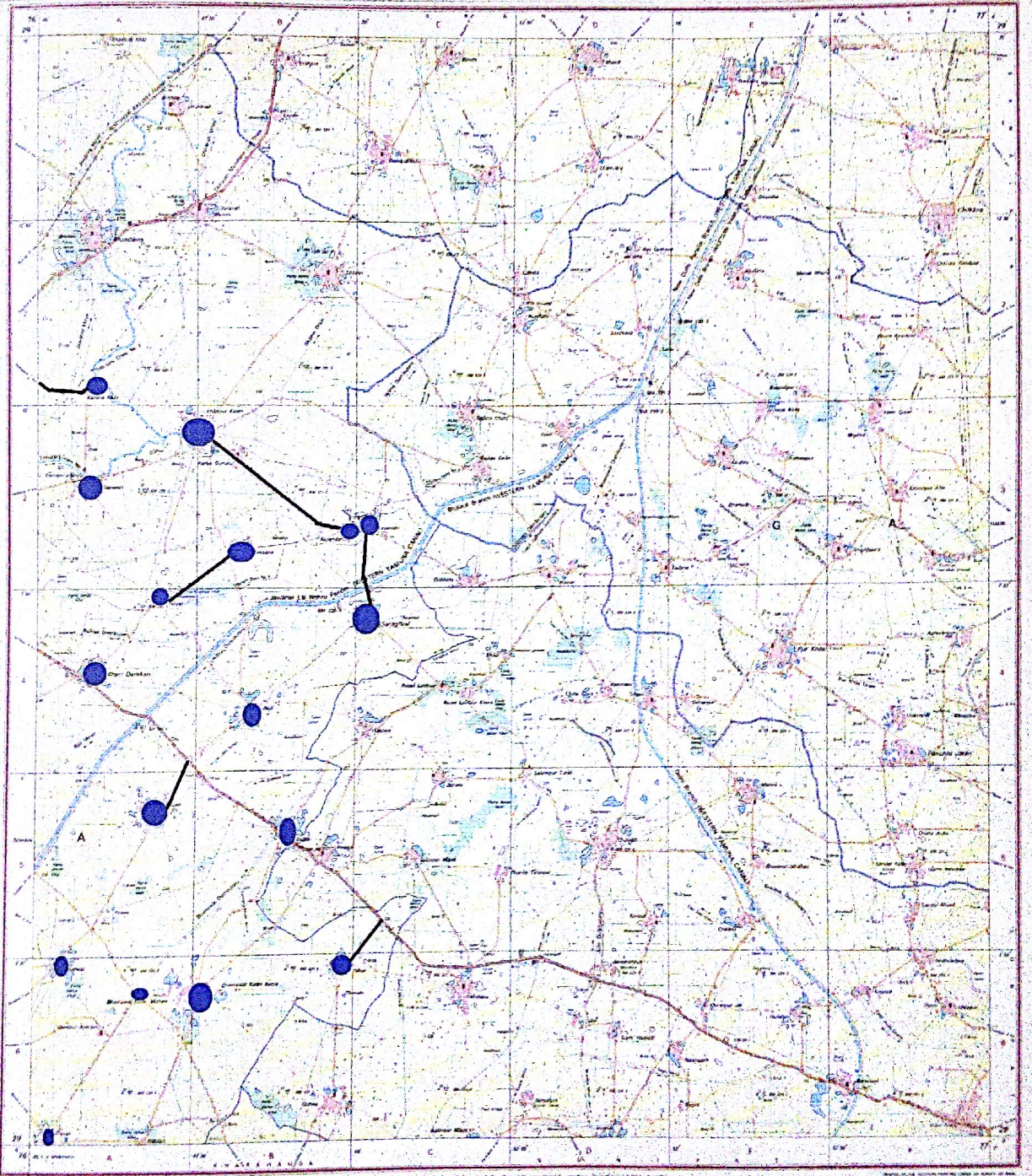
Highway
Road
Railway
Canal
Water
Vegetation
Buildings
Population
Religious
Public
Other

PROJECTION
 UTM
 Zone 48N
 Datum: Everest
 Scale: 1:50,000

CONTOUR INTERVAL
 10 METERS

VERTICAL DATUM
 Mean Sea Level

HEIGHTS
 in METERS



6