

FORM - A

Form for seeking prior approval of Central Government under section 2 of the Forest(Conservation) Act,1980 for Diversion of fresh forest area

PART - I

(To be filled up by User Agency)

A. General Details**A-1. Project Details**

(i). Proposal No. : FP/OR/IRRIG/13364/2015

(ii). Name of Project for which Forest Land is required : Aherajore Irrigation Project

(iii). Short narrative of the proposal and Project/scheme for which the forest land is required : Construction of Barrage across Aherajore Nallah at village Debdarha in Lakhanpur block of Jharsuguda district under Mahanadi Basin, which will irrigate CCA of 2220 Ha

(iv). State : Orissa

(v). Category of the Project : Irrigation

(vi). Shape of forest land proposed to be diverted : Hybrid

(vii). Estimated cost of the Project(Rupees in lacs) : 5599.65

(viii). Total Area of Forest Land proposed for diversion(in ha.): 14.53

(ix). Non-Forest Land required for this project(in ha.): 105.11


(x). Total period for which the forest land is proposed to be diverted(in years): 99

A-2. Details of User Agency

(i). Name : EXECUTIVE ENGINEER, IB INVESTIGATION DIVISION

(ii). Address1 : Executive Engineer

(iii). Address2 : Ib Investigation Division


Executive Engineer
Ib Investigation Division
Sundargarh

(iv). State : Orissa

(v). District : Sundargarh

(vi). Pin : 770020

(vii). Landmark : Near Sankarsana Park

(viii). Email address : fdpaherajore@gmail.com

(ix). Landline Telephone No. : 235720

(x). Fax No. : NIL

(xi). Mobile No. : 9437137591

(xii). Website (if any) : NIL

(xiii). Details of Proposals seeking prior approval of Central Government under the Act for diversion of forest land submitted by the User Agency in the past

List of proposal submitted in Past							
S.no	Proposal Status.	Proposal No.	Moef File No.	Area Proposed for Diversion(Ha.)	Area Diverted(Ha.)	Date of In-Principle Approval	Date of Final Approval
NIL							

(xiv). Legal status of User Agency : State Government

A-3. Details of Person Making Application

(i). First Name: Soumendra

(ii). Middle Name: Kumar

(iii). Last Name: Pradhan

(iv). Gender: Male

(v). Designation: Executive Engineer

(vi). Address 1: Executive Engineer

(vii). Address 2: Ib Investigation Division

(viii). State: Orissa

(ix). District: Sundargarh

(x). Tehsil: Sundargarh Town

(xi). Pin: 770020

(xii). Landmark: NIL


(xiii). Email Address: fdpaherajore@gmail.com

(xiv). Landline Telephone No.: 235720

(xv). Fax No.: NIL

(xvi). Mobile No.: 9437137591

(xvii). Copy of documents in support of the competence/authority of the person making this application to make application on behalf of the User

Agency: 

B. Details of land required for the Project

Details of proposal seeking prior approval of Central Government
B-1. under the Act for diversion of forest land for the Project already submitted in the past

(i). Whether any proposal seeking prior approval of Central Government under the Act for diversion of forest land required for the project has been submitted in the past?. : No

B-2. Details of forest land proposed to be diverted

B-2.1 Details of Divisions involved

Details of Divisions involved			
S.no	Division Name	Forest Land(ha.)	Non-Forest Land(ha.)
1.	Jharsuguda	14.53	105.11

B-2.2 Details of Districts involved

District wise breakup			
S.no	District Name	Forest Land(ha.)	Non-Forest Land(ha.)
1.	Jharsuguda	14.53	105.11

B-2.3 Village wise breakup






Villages wise breakup			
S.no	Village	Forest Land(ha.)	Non-Forest Land(ha.)
1	Chuinkhanch	0.21	4.16
2	Debdarha	3.8	11.16
3	Gobindpur	0.67	7.68
4	Samarbaga	2.29	8.98
5	Kuremala	0.42	8.43
6	Kutrapali	0	3.33
7	Betajharana	0	2.15
8	Dudugaon	0	4.2
9	Bhaunrachaka	0.21	0.78
10	Parsian	0	1.99
11	Sagarpali	0.47	0.85
12	Sukhadihi	4.31	1.81
13	Telen	0.83	2.83
14	Baunsenpali	0.42	3.15
15	Jamgaon	0	7.37
16	Katarbaga	0	11.16
17	Bijapali	0.02	6.38
18	Panchagaon	0	4.55
19	Atabira	0	6.69
20	Chiklapali	0	1.05
21	Mahasingha	0.62	1.92
22	Renkoli	0	2.24
23	Palsada	0	0.95
24	Nachenmura	0	0.36
25	Jharupada	0	0.54
26	Budhapahad RF	0.26	0

B-2.4 Component wise breakup


Component wise breakup			
S.no	Component	Forest Land(ha.)	Non-Forest Land(ha.)
1	Canal	11.32	90.17

2	Ponding	3.2099	14.94
---	---------	--------	-------

C. Maps of forest land proposed to be diverted

Division 1. : Jharsuguda		
(i). Area of forest land proposed to be diverted(in ha.) : 14.53		
(ii). : Hybrid		
(a). No. of patches : One		
Patch wise details		
Patch No.	Area of Patch(in ha.)	Kml File of Patches
1.	3.21	 View File
(b). No. of Segments : Two		
Segment wise details		
Segments	Segment Area(in ha.)	Kml File of Segments
1.	11.06	 View File
2.	0.26	 View File
(iii). Copy of Survey of India Toposheet indicating boundary of forest land proposed to be diverted: 		
(iv). Scanned copy of the Geo-referenced map of the forest land proposed to be diverted prepared by using GPS or Total Station: 		

D. Justification for locating the Project in forest land and details of alternatives examined:

(i). Copy of note containing justification for locating the Project in forest land: 

(ii). Whether a copy of map indicating location of alternative examine is required to be provided: No

(a). Reason for not providing such map Barrage is a site Specific project

E. Employment likely to be generated

(i). Whether the Project is likely to generate employment?: Yes

(ii). Permanent/Regular Employment(Number of persons): 0

(iii). Temporary Employment(Number of person-days): 60000

F. Displacement of People due to the Project, if any

(i). Whether Project involves displacement?: No

G. Details of Cost-Benefit analysis for the Project

(i). Whether the Project requires Cost-Benefit analysis?: No

H. Status of Environmental Clearance

(i). Whether the Project requires Clearance under the Environment (Protection) Act 1986?: Yes

(a). Status of the Environmental Clearance to the Project: EC application yet to be submitted

I. Status of Wildlife Clearance

(i). Whether the Project or a part thereof is located in any Protected Area or their Eco sensitive zone?: No

J. Applicability of special provisions governing Scheduled Areas

(i). Whether the Project or a part thereof is located in a Scheduled Area?: No

K. Status of settlement of rights under the Forest Rights Act, 2006 on the forest land proposed to be diverted

(i). Whether the process for settlement of Rights under the Forest Rights Acts 2006 on the forest land proposed to be diverted has been completed?: No





L. Details of land identified for Compensatory Afforestation


(i). Whether non-forest or Revenue forest land is required to be provided by User Agency?: Yes


(ii). Whether the area of non-forest land or Revenue forest land required to be provided by User Agency for raising Compensatory Afforestation is less than area of forest land proposed to be diverted?: No

(iii). No. of districts involved for raising Compensatory Afforestation: 1

(iv). No. of patches: One

District 1. : Jharsuguda	
(a). Village:	Parmanpur
(b). Area(in ha.):	14.568
(c). Copy of KML file of the patch:	 View File
(d). Khasra details:	37, 50, 51, 53
(e). Present owner:	Others
(f). Copy of ownership proof:	
(g). Copy of Mou/agreement executed between the Present owner and the User Agency:	
(h). Copy of non encumbrance certificate for the forest land:	


(v). Scanned copy of the map of the land identified for creation of Compensatory Afforestation prepared by using GPS or Total Station: 

(vi). Copy of Survey of India Toposheet in 1:50,000 scale indicating location of the land identified for creation of Compensatory Afforestation: 

M. Hydel/Irrigation/Multipurpose Project



(i). Installed power generation capacity of the Project(in MW): 0

(ii). Total command area of the Project(in ha.): 2220

(a). Copy of the approval of competent authority to the Catchment Area Treatment Plan (CAT Plan): 

(b). Copy of the approved CAT plan: 

Additional information Details

Documents		
S.No	Documents	Remarks
1		Clarification regarding FRA Certificate under Forest Right Act 2006
2		Clarification regarding differences between forest area to be diverted and area of the KML files

Print page