

**FORM - A**

Form for seeking prior approval of Central Government under section 2 of the Forest(Conservation) Act,1980 for  
Diversion of fresh forest area

**PART - I**

(To be filled up by User Agency)

**A. General Details****A-1. Project Details**

- (i). Proposal No. : FP/OR/IND/19440/2016
- (ii). Name of Project for which Forest Land is required : Infovally Electronic Manufacturing Cluster
- (iii). Short narrative of the proposal and Project/scheme for which the forest land is required :  
Proposal for diversion of 39.556ha of forest land for infovally Electronic manufacturing cluster of IDCO
- (iv). State : Orissa
- (v). Category of the Project : Industry
- (vi). Shape of forest land proposed to be diverted : Non Linear
- (vii). Estimated cost of the Project(Rupees in lacs) : 20946
- (viii). Total Area of Forest Land proposed for diversion(in ha.): 39.556
- (ix). Non-Forest Land required for this project(in ha.): 255.878
- (x). Total period for which the forest land is proposed to be diverted(in years): 30

**A-2. Details of User Agency**

- (i). Name : IDCO
- (ii). Address1 : IDCOTOWERS,JANPATH, BHUBANESWAR-751022
- (iii). Address2 : NIL
- (iv). State : Orissa
- (v). District : Khordha
- (vi). Pin : 751022


  
General Manager (Env.)  
Bhubaneswar

- (viii). Email address : skakmal.anjum@gmail.com
- (ix). Landline Telephone No. : 674-2540820
- (x). Fax No. : 674-674
- (xi). Mobile No. : 9437153773
- (xii). Website (if any) : NIL
- (xiii). Legal status of User Agency : State Government

A-3. Details of Person Making Application

- (i). First Name: Sushanta
- (ii). Middle Name: Kumar
- (iii). Last Name: Mohanty
- (iv). Gender: Male
- (v). Designation: Chief General Manager (Land)
- (vi). Address 1: IDCO, IDCO Towers, Janpath, Bhubaneswar
- (vii). Address 2: NIL
- (viii). State: Orissa
- (ix). District: Khordha
- (x). Tehsil: Saheednagar
- (xi). Pin: 751022
- (xii). Landmark: IDCO Towers
- (xiii). Email Address: mis.support@idco.in
- (xiv). Landline Telephone No.: 674-2544180
- (xv). Fax No.: 06742541892
- (xvi). Mobile No.: 9437153773

  
Chief Manager (Inv.)  
Bhubaneswar

(xvii). Copy of documents in support of the competence/authority of the person making this application to make application on behalf of the User Agency: 

## B. Details of land required for the Project

B-1. Details of proposal seeking prior approval of Central Government under the Act for diversion of forest land for the Project already submitted in the past

List of proposal submitted in Past							
S.no	Proposal Status.	Proposal No.	Moef File No.	Area Proposed for Diversion(Ha.)	Area Diverted(Ha.)	Date of In-Principle Approval	Date of Final Approval
<b>NIL</b>							

B-2. Details of forest land proposed to be diverted

B-2.1 Details of Divisions involved

Details of Divisions involved			
S.no	Division Name	Forest Land(ha.)	Non-Forest Land(ha.)
1.	City Forests	39.556	255.878

B-2.2 Details of Districts involved

District wise breakup			
S.no	District Name	Forest Land(ha.)	Non-Forest Land(ha.)
1.	Khordha	39.556	255.878

B-2.3 Village wise breakup

Villages wise breakup			
S.no	Village	Forest Land(ha.)	Non-Forest Land(ha.)
1	Arisal	0	45.524
2	Harapur	20.611	82.901
3	Harekrushnapur	17.208	8.045
4	Durgapur	0.078	29.858
5	Alkar	1.659	0
6	Gaudakashipur	0	89.55








B-2.4 Component wise breakup

Component wise breakup			
S.no	Component	Forest Land(ha.)	Non-Forest Land(ha.)
1	Infrastructure Road	5.279	46.257
2	Industry-it&ites	11.477	45.321




4	Industry-Infosys	0	21.7
5	Industry-ESDM	0	53.8
6	Industry-hardware	0	33.6
7	Logistics	0	1.5
8	Commercial&Mixed-use	0	18.2
9	Residential	0	3.6
10	Institutional	0	0.7
11	Greenery(Forest with site boundaries)	12	0
12	Green Open Space/Corridor/buffer	10.8	16
13	Custom Checkpoint	0	1.5
14	Heavy-vehicle Parking	0	1.2
15	Infrastructure	0	6.5

C. Maps of forest land proposed to be diverted

Division 1. : City Forests		
(i). Area of forest land proposed to be diverted(in ha.) : 39.556		
(ii). : Non Linear		
(a). No. of patches : Five		
Patch wise details		
Patch No.	Area of Patch(in ha.)	Kml File of Patches
1.	0.93	 <a href="#">View File</a>
2.	0.729	 <a href="#">View File</a>
3.	0.079	 <a href="#">View File</a>
4.	20.611	 <a href="#">View File</a>
5.	17.207	 <a href="#">View File</a>
(iii). Copy of Survey of India Toposheet indicating boundary of forest land proposed to be diverted: 		
(iv). Scanned copy of the Geo-referenced map of the forest land proposed to be diverted prepared by using GPS or Total Station: 		

D. Justification for locating the Project in forest land and details of alternatives examined:

(i). Copy of note containing justification for locating the Project in forest land: 

E. Employment likely to be generated

(i). Whether the Project is likely to generate employment?: Yes

  
 Project Manager/Chief Engineer

(iii). Temporary Employment(Number of person-days): 25000

F. Displacement of People due to the Project, if any

(i). Whether Project involves displacement?: No

G. Details of Cost-Benefit analysis for the Project

(i). Whether the Project requires Cost-Benefit analysis?: Yes

(a). Copy of Cost-Benefit analysis: 

H. Status of Environmental Clearance

(i). Whether the Project requires Clearance under the Environment (Protection) Act 1986 ? : Yes

(a). Status of the Environmental Clearance to the Project: EC under process

(ii). Environmental Clearance File No.: HO:S&IP/313/2014

I. Status of Wildelife Clearance

(i). Whether the Project or a part thereof is located in any Protected Area or their Eco sensitive zone? : No

J. Applicability of special provisions governing Scheduled Areas

(i).Whether the Project or a part thereof is located in a Scheduled Area? : No

K. Status of settlement of rights under the Forest Rights Act,2006 on the forest land proposed to be diverted

(i). Whether the process for settlement of Rights under the Forest Rights Acts 2006 on the forest land proposed to be diverted has been completed? : No

L. Details of land identified for Compensatory Afforestation

(i). Whether non-forest or Revenue forest land is required to be provided by User Agency?: Yes





(ii). Whether the area of non-forest land or Revenue forest land required to be provided by User Agency for raising Compensatory Afforestation is less than area of forest land proposed to be diverted ? : No

(iii). No. of districts involved for raising Compensatory Afforestation: 1





(iv). No. of patches: Two

District 1. : Khordha



- (a). Village: barasahi
- (b). Area(in ha.): 32.388
- (c). Copy of KML file of the patch:  [View File](#)
- (d). Khasra details: P.P, Abadajogya Anabadi, Khata No-561, Plot No-1602,1605part
- (e). Present owner: Others
- (f). Copy of ownership proof: 
- (g). Copy of Mou/agreement executed between the Present owner and the User Agency: 
- (h). Copy of non encumbrance certificate for the forest land: 

## District 2. : Khordha


- (a). Village: Chandapur
- (b). Area(in ha.): 10.777
- (c). Copy of KML file of the patch:  [View File](#)
- (d). Khasra details: P.P, Anabadi, Khata No-244, Plot No-58,59,60
- (e). Present owner: Others
- (f). Copy of ownership proof: 
- (g). Copy of Mou/agreement executed between the Present owner and the User Agency: 
- (h). Copy of non encumbrance certificate for the forest land: 

(v). Scanned copy of the map of the land identified for creation of Compensatory Afforestation prepared by using GPS or Total Station: 


(vi). Copy of Survey of India Toposheet in 1:50,000 scale indicating location of the land identified for creation of Compensatory Afforestation: 

Additional information Details

  
 Digitally signed by  (C.N.U.)  
 DN: cn=, o=

Documents		
S.No	Documents	Remarks
1		IN THIS CONNECTION NO QUERY HAS BEEN MADE BY DFO CITY FOREST DIVISION

Print page

  
Chief General Manager (Enr.)  
DFO, Bhuj, Kutch