

FORM - A

Form for seeking prior approval of Central Government under section 2 of the Forest(Conservation) Act,1980 for
Diversion of fresh forest area

PART - I

(To be filled up by User Agency)

A. General Details

A- 1. Project Details

(i). Proposal No. : FP/OR/TRANS/149711/2021

(ii). Name of Project for which Forest Land is required : : Construction of 132 KV DC Line on DC Tower from existing 132/33 KV Phulbani, Kandhamal district Grid Sub-Station to 132/33 KV Grid Sub-Station at Boudh, Boudh district.

(iii). Short narrative of the proposal and Project/scheme for which the forest land is required : In order to improve the quality and reliability of power supply to the transmission line from existing 132/33KV Phulbani Grid Sub-Station, Kandhamal district to 132/33KV Grid Sub-Station at Boudh, Boudh district.

(iv). State : Orissa

(v). Category of the Proposal : Transmission Line

(vi). Shape of forest land proposed to be diverted : Linear

(vii). Estimated cost of the Project(Rupees in lacs) : 3532.167

(viii). Area of forest land proposed for diversion(in ha.): 30.469

(ix). Non-forest land required for this project(in ha.): 146.043

(x). Total period for which the forest land is proposed to be diverted(in years): NIL

A- 2. Details of User Agency

(i). Name : E.H.T. (C) DIVISION OPTCL ANUGUL

(ii). Address1 : Anugul, Similipara Chhaak

(iii). Address2 : NIL

(iv). State : Orissa


Deputy General Manager (Elect)
EHT Construction Division
OPTCL, Angul

(v). District : Anugul

(vi). Pin : 759122

(vii). Landmark : Near Police Training College Anugul

(viii). Email address : ehtr.div.ang@optcl.co.in

(ix). Landline Telephone No. : 6764-231773

(x). Fax No. : 6764-

(xi). Mobile No. : 9438907569

(xii). Website (if any) : NIL

(xiii). Legal status of User Agency : State PSU

A-
3. Details of Person Making Application

(i). First Name: Antaryami

(ii). Middle Name: NIL

(iii). Last Name: Behera

(iv). Gender: Male

(v). Designation: DGM

(vi). Address 1: Ananda Nagar (Matia Sahi), Gridco Colony

(vii). Address 2: PO: Hakimpada, Angul

(viii). State: Orissa

(ix). District: Anugul

(x). Tehsil: Anugul

(xi). Pin: 759143

(xii). Landmark: Near Mishra Pada Chowk


Deputy General Manager (Elect)
EHT Construction Division
OPTCL, Angul

(xiii). Email Address: ehctc.div.ang@optcl.co.in

(xiv). Landline Telephone No.: 6764-231773

(xv). Fax No.: NIL

(xvi). Mobile No.: 9438907079

(xvii). Copy of documents in support of the competence/authority of the person making this application to make application on behalf of the User Agency: 

B. Details of land required for the Project

B- Details of proposal seeking prior approval of Central Government under the Act for diversion
1. of forest land for the Project already submitted in the past

List of proposal submitted in Past							
S.no	Proposal Status.	Proposal No.	Moef File No.	Area Proposed for Diversion(Ha.)	Area Diverted(Ha.)	Date of In-Principle Approval	Date of Final Approval
NIL							

B-
2. Details of forest land proposed to be diverted

B-2.1 Details of Divisions involved

Details of Divisions involved			
S.no	Division Name	Forest Land(ha.)	Non-Forest Land(ha.)
1.	Boudh	10.906	63.878
2.	Phulbani	19.563	82.165
Total		30.469	146.043

B-2.2 Details of Districts involved

District wise breakup			
S.no	District Name	Forest Land(ha.)	Non-Forest Land(ha.)
1.	Boudh	10.906	63.878
1.	Kandhamal	19.563	82.165
Total		30.469	146.043

B-2.3 Village wise breakup

Villages wise breakup			
S.no	Village	Forest Land(ha.)	Non-Forest Land(ha.)


Deputy General Manager (Elect)
EHT Construction Division
OPTCL, Angul

1	Birigada	0.09	4.892
2	Basantabahal	0.379	0.081
3	Menda	0.149	2.628
4	Landibandha	0	0.077
5	Chandan Nagar	0	1.743
6	Bamanda	0	3.288
7	Talabahal	0	3.912
8	Naekpara	0	3.701
9	Panikhmala	0	2.108
10	Biswanathpur	0	1.219
11	Nuapali	0.369	2.416
12	Kanakapur	0.381	4.541
13	Durgaprasad	3.583	2.427
14	Amathapada	0.082	3.684
15	Nuapada	0.139	1.61
16	Bhuktapada	2.567	1.265
17	Rengali	1.633	5.031
18	Samapaju	1.534	6.535
19	Jamupali	0	2.724
20	Erada	0	2.188
21	Majhisahi	0	4.483
22	Paljhar	0	3.325
23	Bidangi	0.662	1.992
24	Damigaon	0.908	2.121
25	Penjisahi	0	0.604
26	Kumbarapada	0	1.658
27	Sainapada	0	0.737
28	Oienbachnagar	0	0.438
29	Phulbanisahi	0	1.993
30	Kendupadar	0	0.446
31	Kutibari	0.01	1.441
32	Ghatitola	2.325	4.826
33	Mundapathara	0.423	1.549
34	Tikiripada	1.012	6.3
35	Malikpada	0.086	5.177
36	Sudurukumpa	0.24	4.891
37	Krandimaska	0.704	4.747
38	Baidamunda	1.888	4.877
39	Sitagudri	0.754	0.056
40	Rujipada	0.874	4.042
41	Bilabari	0.901	1.931
42	Pirikudi	0.262	1.215
43	Gudrisahi	0.003	1.795
44	Gudari	2.977	5.933
45	Kaladi	0.005	3.6




Deputy General Manager (Elect)
EHT Construction Division
OPTCL, Angul

46	Mulagudari	0.053	3.721
47	Patilamba	0	4.011
48	Nediguda	0	2.741
49	Kilupadar	0	1.225
50	Janalkumpa	0	1.52
51	Karadakumpa	0	0.062
52	Jalangapadar	0	3.071
53	Khamunda	0	1.722
54	Dadapaju	0	1.723
55	Danga Chudanta R.F.	5.476	0
Total		30.469	146.043

B-2.4 Component wise breakup

Component wise breakup			
S.no	Component	Forest Land(ha.)	Non-Forest Land(ha.)
1	Construction of 132 KV DC Transmission Line	30.469	146.043
Total		30.469	146.043

C. Maps of forest land proposed to be diverted


Division 1. : Phulbani		
(i). Area of forest land proposed to be diverted(in ha.) : 19.563		
(ii). Nature of the Project: Linear		
(b). No. of Segments : One		
Segment wise details		
Segments	Segment Area(in ha.)	Kml File of Segments (To view KML file on google the same may be downloaded and then open if in google earth install in your computer).
1	19.563	 View File
(iii). Copy of Survey of India Toposheet indicating boundary of forest land proposed to be diverted: 		
(iv). Scanned copy of the Geo-referenced map of the forest land proposed to be diverted prepared by using GPS or Total Station: 		


Division 2. : Boudh	
(i). Area of forest land proposed to be diverted(in ha.) : 10.906	


[Signature]
Deputy General Manager (Elect)
EHT Construction Division
OPTCL, Angul

(ii). Nature of the Project: Linear


(b). No. of Segments : One

Segment wise details		
Segments	Segment Area(in ha.)	Kml File of Segments (To view KML file on google the same may be downloaded and then open if in google earth install in your computer).
1.	10.906	 View File


(iii). Copy of Survey of India Toposheet indicating boundary of forest land proposed to be diverted: 

(iv). Scanned copy of the Geo-referenced map of the forest land proposed to be diverted prepared by using GPS or Total Station: 

D. Justification for locating the Project in forest land and details of alternatives examined:

(i). Copy of note containing justification for locating the Project in forest land: 

(ii). Whether a copy of map indicating location of alternative examine is required to be provided:
Yes

(a). Copy of map indicating location of alternative examined: 

E. Employment likely to be generated

(i). Whether the Project is likely to generate employment?: Yes

(ii). Permanent/Regular Employment(Number of persons): 10


(iii). Temporary Employment(Number of person-days): 10

F. Displacement of People due to the Project, if any

(i). Whether Project involves displacement?: No

G. Details of Cost-Benefit analysis for the Project

(i). Whether the Project requires Cost-Benefit analysis?: Yes

(a). Copy of Cost-Benefit analysis: 


Deputy General Manager (Elect)
EHT Construction Division
OPTCL, Angul

H. Status of Environmental Clearance

(i). Whether the Project requires Clearance under the Environment (Protection) Act 1986 ? : No

I. Status of Wildlife Clearance

(i). Whether the Project or a part thereof is located in any Protected Area or their Eco sensitive zone? : No

J. Applicability of special provisions governing Scheduled Areas

(i). Whether the Project or a part thereof is located in a Scheduled Area? : No

K. Status of settlement of rights under the Forest Rights Act, 2006 on the forest land proposed to be diverted

(i). Whether the process for settlement of Rights under the Forest Rights Acts 2006 on the forest land proposed to be diverted has been completed? : No

L. Details of land identified for Compensatory Afforestation

(i). Whether non-forest or Revenue forest land is required to be provided by User Agency?: No

(ii). Whether the area of non-forest land or Revenue forest land required to be provided by User Agency for raising Compensatory Afforestation is less than area of forest land proposed to be diverted ? : No

(iii) . Reason for not providing Non-Forest Land: For laying of transmission lines

Additional information Details

Documents		
S.No	Documents	Remarks
NIL		

Print page


Deputy General Manager (Elect)
EHT Construction Division
OPTCL, Angul