

**FORM - A**

Form for seeking prior approval of Central Government under section 2 of the Forest(Conservation) Act,1980 for Diversion of fresh forest area

**PART - I**  
(To be filled up by User Agency)**A. General Details****A-1. Project Details**

(i). Proposal No. : FP/OR/IND/13222/2015

(ii). Name of Project for which Forest Land is required : KARMA RE ROLLERS PVT. LTD. CUTTACK

(iii). Short narrative of the proposal and Project/scheme for which the forest land is required : M/s Karma Re Rollers Pvt. Ltd. is established one rolling mill for manufacturing TMT Rod from Ingots/ Billets. The whole operation will be conducted at a particular temperature range within a limited time span. The stage of rolling operation would comprise of heating of feed stock to roll-able

(iv). State : Orissa

(v). Category of the Project : Industry

(vi). Shape of forest land proposed to be diverted : Non Linear

(vii). Estimated cost of the Project(Rupees in lacs) : 1316

(viii). Total Area of Forest Land proposed for diversion(in ha.): 1.97

(ix). Non-Forest Land required for this project(in ha.): 1.26

(x). Total period for which the forest land is proposed to be diverted(in years): 30

**A-2. Details of User Agency**

(i). Name : KARMA RE ROLLERS PVT. LTD.

(ii). Address1 : PLOT NO- GA- 26, GAYATRI VIHAR, CHANDRASEKHARPUR, BHUBANESWAR.

(iii). Address2 : NIL

(iv). State : Orissa

(v). District : Khordha

(vi). Pin : 751024

(vii). Landmark : NEAR C.S. POLICE STATION

(viii). Email address : karmarerollers@gmail.com

(ix). Landline Telephone No. : 674-2742268

(x). Fax No. : 674-2742269

(xi). Mobile No. : 9937007266

(xii). Website (if any) : NIL

(xiii). Legal status of User Agency : Private

A-3. Details of Person Making Application

(i). First Name: RUNVIJAY

(ii). Middle Name: NIL

(iii). Last Name: SINGH

(iv). Gender: Male

(v). Designation: DIRECTOR

(vi). Address 1: PLOT NO-GA- 26, GAYTRI VIHAR, CHANDRASEKHARPUR, BHUBANESWAR.

(vii). Address 2: NIL

(viii). State: Orissa

(ix). District: Khordha

(x). Tehsil: Khordha

(xi). Pin: 751024

(xii). Landmark: NIL

(xiii). Email Address: karmarerollers@gmail.com

(xiv). Landline Telephone No.: 674-2742268

(xv). Fax No.: 06742742269

(xvi). Mobile No.: 9937007266

(xvii). Copy of documents in support of the competence/authority of the person making this application to make application on behalf of the User Agency:

## B. Details of land required for the Project

B-1. Details of proposal seeking prior approval of Central Government under the Act for diversion of forest land for the Project already submitted in the past

List of proposal submitted in Past							
S.no	Proposal Status.	Proposal No.	Moef File No.	Area Proposed for Diversion(Ha.)	Area Diverted(Ha.)	Date of In-Principle Approval	Date of Final Approval
NIL							

B-2. Details of forest land proposed to be diverted

B-2.1 Details of Divisions involved

Details of Divisions involved			
S.no	Division Name	Forest Land(ha.)	Non-Forest Land(ha.)
1.	Athagarh	1.97	1.26

B-2.2 Details of Districts involved

District wise breakup			
S.no	District Name	Forest Land(ha.)	Non-Forest Land(ha.)
1.	Cuttack	1.97	1.26

B-2.3 Village wise breakup

Villages wise breakup			
S.no	Village	Forest Land(ha.)	Non-Forest Land(ha.)
1	Kapur singh	1.97	0
2	Pihura	0	1.26

B-2.4 Component wise breakup


Component wise breakup			
S.no	Component	Forest Land(ha.)	Non-Forest Land(ha.)
1	Plant	1.97	0


## C. Maps of forest land proposed to be diverted


Division 1. : Athagarh	
(i). Area of forest land proposed to be diverted(in ha.) : 1.97	

(ii). : Non Linear

(a). No. of patches : One

Patch wise details		
Patch No.	Area of Patch(in ha.)	Kml File of Patches
1.	1.97	 <a href="#">View File</a>

(iii). Copy of Survey of India Toposheet indicating boundary of forest land proposed to be diverted: 

(iv). Scanned copy of the Geo-referenced map of the forest land proposed to be diverted prepared by using GPS or Total Station: 

**D. Justification for locating the Project in forest land and details of alternatives examined:**

(i). Copy of note containing justification for locating the Project in forest land: 

**E. Employment likely to be generated**

(i). Whether the Project is likely to generate employment?: Yes

(ii). Permanent/Regular Employment(Number of persons): 100

(iii). Temporary Employment(Number of person-days): 1000

**F. Displacement of People due to the Project, if any**

(i). Whether Project involves displacement?: No

**G. Details of Cost-Benefit analysis for the Project**

(i). Whether the Project requires Cost-Benefit analysis?: No

**H. Status of Environmental Clearance**

(i). Whether the Project requires Clearance under the Environment (Protection) Act 1986 ? : No

**I. Status of Wildlife Clearance**

(i). Whether the Project or a part thereof is located in any Protected Area or their Eco sensitive zone? : No

**J. Applicability of special provisions governing Scheduled Areas**

(i). Whether the Project or a part thereof is located in a Scheduled Area? : No

K. Status of settlement of rights under the Forest Rights Act, 2006 on the forest land proposed to be diverted

(i). Whether the process for settlement of Rights under the Forest Rights Acts 2006 on the forest land proposed to be diverted has been completed? : No





L. Details of land identified for Compensatory Afforestation


(i). Whether non-forest or Revenue forest land is required to be provided by User Agency?: Yes


(ii). Whether the area of non-forest land or Revenue forest land required to be provided by User Agency for raising Compensatory Afforestation is less than area of forest land proposed to be diverted?: No

(iii). No. of districts involved for raising Compensatory Afforestation: 1

(iv). No. of patches: One

District 1. : Cuttack	
(a). Village:	Belapada Badmba
(b). Area(in ha.):	1.97
(c). Copy of KML file of the patch:	 <a href="#">View File</a>
(d). Khasra details:	Khata No- 316, Plot No- 1307
(e). Present owner:	Others
(f). Copy of ownership proof:	
(g). Copy of Mou/agreement executed between the Present owner and the User Agency:	
(h). Copy of non encumbrance certificate for the forest land:	

(v). Scanned copy of the map of the land identified for creation of Compensatory Afforestation prepared by using GPS or Total Station: 

(vi). Copy of Survey of India Toposheet in 1:50,000 scale indicating location of the land identified for creation of Compensatory Afforestation: 

Additional information Details

Documents		
S.No	Documents	Remarks

1			
---	--	--	--

Print page

**KARMA RE-ROLLERS PVT LTB**

*[Handwritten Signature]*  
**Authorised Signatory**