


  
//By R.P.A.D/ E-Mail//

**TAMILNADU FOREST DEPARTMENT  
MADURAI FOREST DIVISION**

From

**Dr.Guruswamy Dabbala,IFS.,**  
District Forest Officer,  
Madurai Forest Division,  
Madurai-2

To

  
The Executive Engineer,  
Civil/765KV/TP TANTRANSCO,  
16, Ramamoorthy road,  
TNEB office complex,  
Virudhunagar- 626 001.

**C.No:8568/2020/D1, Dated:06.05.2022**

Sub: Forests - Forest (Conservation) Act, 1980 - Madurai Forest Division- Proposal for Diversion of 0.901 ha of Forest land for erection of 765 KV D/C Transmission line from Virudhunagar to Coimbatore Reach I passes over the Uthappanaickanur RF - online proposal submission by the user Agency ie., Executive Engineer, TANTRANSCO, Virudhunagar - Regarding.

- Ref: 1. Online application submitted (FP/TN/TRANS/50249/2020) by User agency Thiru.Shunmugavel, Virudhunagar  
2. Principal Chief Conservator of Forests (Head of Department), Chennai Ref.No:TS4/35770/2020, dated. 16.10.2020  
3. E-Mail Alert – monitoring-fc.nic.in dated:16.03.2022  
4. The Executive Engineer, Civil/765KV/TP TANTRANSCO, Virudhunagar,Lr.No:EE/C/TP/765KV/VNR/F.765KVLine(Reach-I)/D.No:254/22, Dated:07.04.2022.

\*\*\*\*\*

I wish inform that the acknowledgement slip for the receipt of the one number hard copy of the proposal seeking prior approval of Central Government under section 2 of the Forest (Conservation) Act, 1980 is furnished below:-

**ACKNOWLEDGEMENT SLIP**

This is certify that one number hard copy of the proposal seeking prior approval of Central Government under section 2 of the Forest (Conservation) Act, 1980, as per details given below, along with enclosures has been received in this office of the Tamil Nadu on 19.04.2022.

1.	Proposal No	:	FP/TN/TRANS/50249/2020
	Proposal Name	:	Erection of 765 KV D/C Transmission Line from Virudhunagar to Coimbatore Reach-I which passes over the Uthappanaickanur RF.
	Category of the Proposal	:	Transmission Line
	Date of Submission	:	19.04.2022
	Name of the User Agency with contact details	:	Transmission Line Construction (TANTRANSCO).  The Executive Engineer, Civil/765KV/TP TANTRANSCO, 16, Ramamoorthy road, TNEB office complex, Virudhunagar.
	Name	:	Shunmugavel pandian
	Mobile Number	:	9442213023
	State	:	Tamil Nadu
	District	:	Virudhunagar
	Pincode	:	626001
	Area applied (Ha)	:	0.901

Sd/- Dr.Guruswamy Dabbala,  
District Forest Officer,  
Madurai Forest Division,  
Madurai.

Copy submitted to the Conservator of Forests and Field Director, Srivilliputhur Megamalai Tiger Reserve, Madurai for kind information.

Copy to the Forest Range Officer, Usilampatti Range, Usilampatti for necessary action.

//True Copy - By Order//

*A. S. S. S.*  
Superintendent.  
*6/5*  
*06/05/2022*

By Thapal / email

**TAMIL NADU FOREST DEPARTMENT**

From

Thiru. Deepak S. Bilgi, I.F.S.,  
Conservator of Forests and  
Field Director, Srivilliputhur  
Megamalai Tiger Reserve,  
Madurai.

To

Executive Engineer,  
Civil / TP/765kv,  
TANTRANSCO,  
Virudhunagar.

**Ref. No. 4360/2022/D1, Date.20.04.2022**

Sir,

Sub: Forests - Forests (Conservation) Act 1980 - SMTR, Madurai / Madurai Forest Division -Proposal for diversion of 0.901 ha forest land for erection of 765 KVD/C Transmission line from Virudhunagar to Coimbatore Reach- I passes over the uthappanaicanur RF - Online proposal submission by the user agency ie. Executive Engineer, TANTRANSCO, Virudhunagar District- Copy of proposals sent - Acknowledgement requested - Reg.

Ref: 1. Principal Chief Conservator of Forests, Chennai. Ref.No. TS4/35770/2020, Dt.14.03.2022  
2. Executive Engineer, TANTRANSCO, Virudhunagar, Ref.No. Civil/TP/765kv,VNR/F.765KVline(Reach-I)/D.No,253/22, Dt.07.04.2022

-----  
With reference to the letter 2<sup>nd</sup> cited the copies of the documents regarding diversion of forest land of 0.901 ha forest land for erection of 765 KVD/C Transmission line from Virudhunagar to Coimbatore Reach- I passes over the Uthappanaicanur Reserved Forest in Madurai District / Madurai Forest Division under Forest (Conservation) Act 1980, such as Form-A (Part-I) and its enclosures in a Booklet has been received in this office.

Yours faithfully,  
Sd/-Deepak S. Bilgi,  
Conservator of Forests and Field Director,  
Srivilliputhur Megamalai Tiger Reserve,  
Madurai.

/T.C.B.O/

*Uthappanaicanur*  
20/04/2022  
Sr.Draughting Officer

*DS*  
20/04/22

From :  
Dr.S.Aneesh Sekhar, I.A.S.,  
District Collector,  
Madurai.

To :  
Executive Engineer,  
Civil / TP /765 KV,  
TANTRANSCO,  
Virudhunagar.

**Ref. No : 18722/2022/Y1 Date :08.04.2022**


Sir,

Sub : **Forest** – Forest Conservation Act, 1980 – Madurai Circle /  
Madurai Forest Division – proposal for Diversion of 0.901  
Ha of Forest Land for Erection of 765 KV D/C Line from  
Virudhunagar to Coimbatore ( Reach – 1 ) which passes  
over the Uthappanaickanoor Reserve Forest - copy of  
proposals sent – Acknowledgement requested – reg

Ref : --- Executive Engineer, Civil / TP /765 KV, TANTRANSCO,  
Virudhunagar Letter No.EE/C/TP/765KV/VNR/F. 765  
kvLine ( Reach-1)/D.No.255/22 Dt.07.04.2022

\*\*\*\*\*

The forest & wildlife clearance proposals for the diversion of forest land of  
0.901 Ha for Erection of 765 KV D/C Line from Virudhunagar to Coimbatore  
( Reach – 1 ) which passes over the Uthappanaickanoor Reserve Forest has  
been received in this office vide reference cited.

  
for District Collector,  
Madurai.

fo  
8/4/22



**TAMILNADU TRANSMISSION CORPORATION**

From  
Er.B.SHUNMUGAVEL PANDIAN,B.E,M.I.E,  
Executive Engineer,  
Civil/TP/765kV,  
TANTRANSCO,  
Virudhunagar.  
Email Id: eec765kvssvnr@tnebnnet.org

To  
✓ The Principle Chief Conservator of Forests,  
(Head of Department),  
Panagal Maaligai,  
Saidapet,  
Chennai – 600 015

Lr.No:EE/C/TP/765kV/VNR/F.765kVLine(Reach-I)/D.No: 258/22,dt.07.04.2022.

Sir,

Sub: Forest- Forest Conservation Act, 1980 – Madurai Circle/Madurai Forest Division – Proposal for Diversion of 0.901 Ha of Forest Land for Erection of 765 kV D/C Line from Virudhunagar to Coimbatore (Reach-I) which passes over the Uthappanaickanur RF- Submission of Hard Copy- Regarding

- Ref: 1). Online Application No: FP/TN/TRANS/50249/2020,dt.29.09.2020.  
2). Principle Chief Conservator of Forests, Chennai Ref.No: C.No.TS4/35770/ 2020, Dated.14.03.2022.

\*\*\*\*\*

With reference to the above subject, the following Hard Copies are hereby submitted as called for by the Principle Chief Conservator of Forest, Chennai vide reference (2) cited above.

1. Copy of Online Application Form.
2. Copy of documents in support of the competence/authority of the person making this application to make application on behalf of the User Agency
3. Copy of Survey of India Tope sheet indicating boundary of forest land proposed to be diverted.
4. Scanned copy of the Geo-referenced map of the forest land proposed to be diverted prepared by using GPS or Total Station
5. Copy of note containing justification for locating the Project in forest land
6. Copy of documentary evidence in support of settlement of rights under the Forest Rights Act, 2006 on the forest land proposed to be diverted
7. Statement of Area Requirement details for this Project.
8. Certificate for not violate any provisions of the Forest Conservation Act, 1980 in seeking the approval.
9. Certificate for there is no suitable alternate Non-Forest land available for this project.
10. Certificate for the diversion of forest land is designed for the Minimum Area involved for this project.

11. Certificate for No Catchment area treatment plant in the approved plan.
12. Undertaking to bear the cost of compensatory afforestation / penal compensatory afforestation/maintenance of plantation / protection of plantation, if any, for the proposed diversion of forest land as fixed by the Forest Department.
13. Undertaking to pay the Net Present Value of the proposed diversion of forest land if any as per the value fixed by the Honorable Supreme Court of India.
14. Undertaking to pay the Additional Net Present Value, which will be fixed as per the guidelines of Honorable Supreme Court of India as fixed by the Forest Department if any, in future.
15. Undertaking to agree to pay the cost towards lease rent if any as fixed by the Forest Department at the time of sanction along with any escalation in future for the forest land to be diverted.
16. Undertaking to agree to pay the cost along with any escalation for exploitation of trees if any available in the alignment path, for the proposed diversion of forest land as fixed by the Forest Department.
17. Undertaking to bear the cost of felling of trees and transportation cost of the trees to be removed if any available in the alignment path.

This is for favour of obtaining the Acknowledgement for this letter and also request for your good selves for further needful for early approval, Please.

Encl: As above in triplicate

Yours faithfully,  
*h. jay*  
Executive Engineer,  
Civil/TP/765 KV,  
TANTRANSCO,  
Virudhunagar.

Copy submitted to the Superintending Engineer/GCC/Madurai for information please.

*Received*  
*J. S. S. S.*  
முதன்மை தலைமை வண்ப்பாதுகாவலர்  
அலுவலகம், சென்னை - 15.  
நாள் .....201  
வரப்பெற்றது

## FORM - A

Form for seeking prior approval of Central Government under section 2 of the Forest(Conservation) Act,1980 for  
Diversion of fresh forest area

### **PART - I** (To be filled up by User Agency)

#### A. General Details

##### A-1. Project Details

(i). Proposal No. : FP/TN/TRANS/50249/2020

(ii). Name of Project for which Forest Land is required : Erection of 765 KV D/C Transmission Line from Virudhunagar to Coimbatore Reach - I which passes over the Uthappanaickanur RF.

(iii). Short narrative of the proposal and Project/scheme for which the forest land is required : The proposed erection work of 765 KV D/C Transmission Line from Virudhunagar to Coimbatore Reach - I which passes over the Uthappanaickanur Reserve Forest near Uthappanaickanur village. This forest area comes under the jurisdiction of Usilampatti Range of Madurai Forest Division.

(iv). State : Tamil Nadu

(v). Category of the Proposal : Transmission Line

(vi). Shape of forest land proposed to be diverted : Linear

(vii). Estimated cost of the Project(Rupees in lacs) : 100

(viii). Area of forest land proposed for diversion(in ha.): 0.901

(ix). Non-forest land required for this project(in ha.): 0

(x). Total period for which the forest land is proposed to be diverted(in years): 99

##### A-2. Details of User Agency

(i). Name : TRANSMISSION LINE CONSTRUCTION(TANTRANSCO)

(ii). Address1 : EXECUTIVE ENGINEER CIVIL/765KV/TP TANTRANSCO 16 RAMAMOORTHY ROAD TNEB OFFICE COMPLEX VIRUDHUNAGAR

(iii). Address2 : NIL

(iv). State : Tamil Nadu

*W. Jagan Y. 01/10/22*  
EXECUTIVE ENGINEER  
CIVIL / 765KV  
TANTRANSCO  
VIRUDHUNAGAR.

(v). District : Virudhunagar

(vi). Pin : 626001

(vii). Landmark : NIL

(viii). Email address : shunmugavelpandian@gmail.com

(ix). Landline Telephone No. : 0-

(x). Fax No. : 0-

(xi). Mobile No. : 9442213023

(xii). Website (if any) : NIL

(xiii). Legal status of User Agency : State PSU

A-3. Details of Person Making Application

(i). First Name: SHUNMUGAVEL

(ii). Middle Name: NIL

(iii). Last Name: PANDIAN

(iv). Gender: Male

(v). Designation: EXECUTIVE ENGINEER

(vi). Address 1: EXECUTIVE ENGINEER CIVIL/765KV/TP TANTRANSCO 16 RAMAMOORTHY ROAD

(vii). Address 2: TNEB OFFICE COMPLEX VIRUDHUNAGAR

(viii). State: Tamil Nadu

(ix). District: Virudhunagar

(x). Tehsil: Virudhunagar

(xi). Pin: 626001

(xii). Landmark: NIL

*W. Jagan*  
10/4/22  
EXECUTIVE ENGINEER  
CIVIL / 765KV  
TANTRANSCO  
VIRUDHUNAGAR.




(xiii). Email Address: shunmugavelpandian@gmail.com

(xiv). Landline Telephone No.: 0-

(xv). Fax No.: NIL

(xvi). Mobile No.: 9442213023

(xvii). Copy of documents in support of the competence/authority of the person making this application to make application on behalf of the User Agency: 

## B. Details of land required for the Project

B-1. Details of proposal seeking prior approval of Central Government under the Act for diversion of forest land for the Project already submitted in the past

List of proposal submitted in Past							
S.no	Proposal Status.	Proposal No.	Moef File No.	Area Proposed for Diversion(Ha.)	Area Diverted(Ha.)	Date of In-Principle Approval	Date of Final Approval
NIL							

B-2. Details of forest land proposed to be diverted

B-2.1 Details of Divisions involved

Details of Divisions involved			
S.no	Division Name	Forest Land(ha.)	Non-Forest Land(ha.)
1.	Madurai	0.901	0
Total		0.901	0

B-2.2 Details of Districts involved

District wise breakup			
S.no	District Name	Forest Land(ha.)	Non-Forest Land(ha.)
1.	Madurai	0.901	0
Total		0.901	0

B-2.3 Village wise breakup




Villages wise breakup			
S.no	Village	Forest Land(ha.)	Non-Forest Land(ha.)
1	Uthappanaickananur	0.901	0
Total		0.901	0

ks. Anand  
20/11/22  
EXECUTIVE ENGINEER  
CIVIL / 765KV  
TANTRANSO  
VIRUDHUNAGAR.

B-2.4 Component wise breakup

Component wise breakup			
S.no	Component	Forest Land(ha.)	Non-Forest Land(ha.)
1	Linear	0.901	0
Total		0.901	0

C. Maps of forest land proposed to be diverted

Division 1. : Madurai		
(i). Area of forest land proposed to be diverted(in ha.) : 0.901		
(ii). Nature of the Project: Linear		
(b). No. of Segments : One		
Segment wise details		
Segments	Segment Area(in ha.)	Kml File of Segments (To view KML file on google the same may be downloaded and then open if in google earth install in your computer).
1.	0.901	 <a href="#">View File</a>
(iii). Copy of Survey of India Toposheet indicating boundary of forest land proposed to be diverted: 		
(iv). Scanned copy of the Geo-referenced map of the forest land proposed to be diverted prepared by using GPS or Total Station: 		

D. Justification for locating the Project in forest land and details of alternatives examined:

(i). Copy of note containing justification for locating the Project in forest land: 

(ii). Whether a copy of map indicating location of alternative examine is required to be provided: No

(a). Reason for not providing such map: Project is site specific

















E. Employment likely to be generated

(i). Whether the Project is likely to generate employment ?: Yes


(ii). Permanent/Regular Employment(Number of persons): 25

*W. Arunraj* 02/11/22  
EXECUTIVE ENGINEER  
CIVIL / 765KV  
TANTRANSCO /  
VIRUDHUNAGAR.



Documents		
S.No	Documents	Remarks
1		Area requirement
2		NPV
3		Additional NPV
4		Seeking minimum land
5		Compensatory Afforestation
6		Barest minimum
7		No alternative land
8		No catchment area treatment plan
9		tree cutting if any
10		Google earth map
11		No Alternate land available
12		Reply to PCCF letter
13		Lease rent undertaking
14		Transportation cost
15		Compensatory land
16		Reply to PCCF letter dt. 13.02.2022

Print

  
 04/4/22  
 EXECUTIVE ENGINEER  
 CIVIL / 765KV  
 TANTRANSCO  
 VIRUDHUNAGAR.




**CERTIFICATE OF COMPETENCE / AUTHORITY FOR MAKING**  
**ONLINE APPLICATION**

This is to certify that **Thiru. B. SHUNMUGAVEL PANDIAN**,  
**Executive Engineer, CIVIL/765KV/TP/TANTRANSCO, Virudhunagar** is  
hereby declared that he is the **competent authority for making and**  
**submitting online application in Parivesh Web Portal** for proposed  
Virudhunagar - Coimbatore 765KV DC line works across  
Uthappanayakkanur R.F. on behalf of the **Office of Superintending**  
**Engineer/General Construction Circle/TANTRANSCO/Madurai**, in  
**Madurai District** with Forest Department, Tamilnadu.

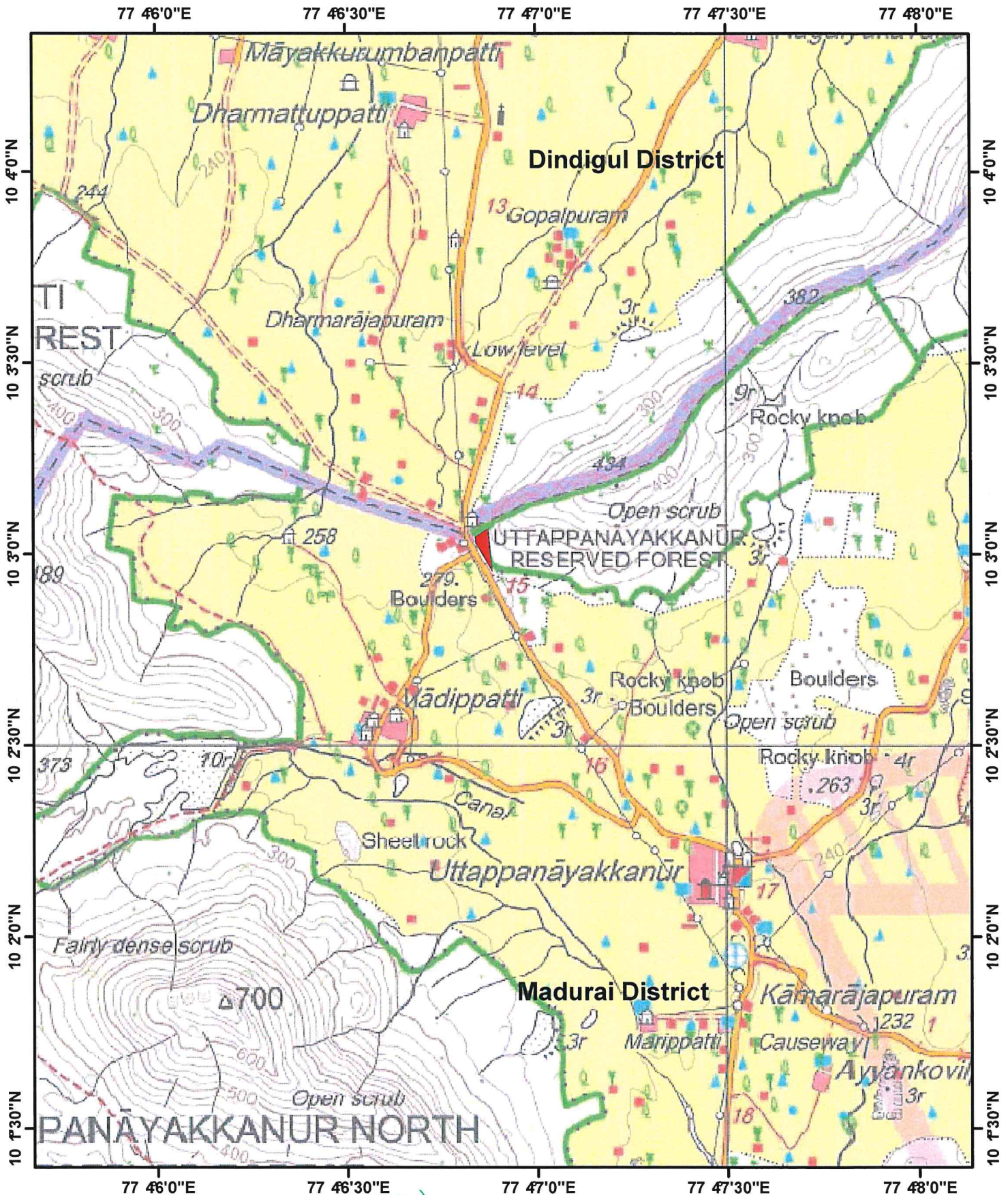
Date: 04/09/2020




  
SUPERINTENDING ENGINEER  
GENERAL CONSTN. CIRCLE  
TNEB / K. PUDUR, MADURAI-7.

**SI Sheet Map of 765 KV D/C Virudhunagar to Coimbatore Transmission Line  
 Reach - 1 by TANTRANSCO, Virudhunagar  
 which passes over Uthappanayakkanur R.F.area**

N  
 1 cm = 250 meters



*W. Jeyaraj*  
 EXECUTIVE ENGINEER  
 CIVIL / 765KV  
 TANTRANSCO /  
 VIRUDHUNAGAR.

 Forest Area where Transmission Line Crossing areally



77 46'50"E

77 46'55"E

**DGPS Map of 765 KV D/C  
 Virudhunagar to Coimbatore Transmission Line Reach - 1  
 by TANTRANSCO, Virudhunagar which passes over Uthappanayakkanur R.F. area  
 Total Area - 0.901 Ha.**



1 centimeter = 20 meters

10 35"N


10 35"N

10 30"N

10 30"N

10 255"N

10 255"N



Waypoints	Latitude	Longitude
1	10.050482	77.780646
2	10.050736	77.780622
3	10.051118	77.781200
4	10.049258	77.781375

*Dr. Aravind*  
 08/10/22  
**EXECUTIVE ENGINEER  
 CIVIL / 765KV  
 TANTRANSCO  
 VIRUDHUNAGAR.**

77 46'50"E

77 46'55"E



Google Earth Location Map of 765 KV D/C  
Virudhunagar to Coimbatore Transmission Line Reach - 1  
by TANTRANSCO, Virudhunagar which passes over Uthappanayakanur R.F. area



	Area proposed for Forest Clearance
	District Boundary

*Dr. Arun of 0814122*  
EXECUTIVE ENGINEER  
CIVIL / 765KV  
TANTRANSCO  
VIRUDHUNAGAR.



## TAMILNADU TRANSMISSION CORPORATION

### Justification for Locating the Project in Forest Land and Details of Alternative

#### Examine:

**Name of the Project:** Erection of 765KV DC Transmission line from Virudhunagar to Coimbatore (Reach-1) which passes over the Uthappanaickanur RF.

#### **Details of the Project:**

TamilNadu Transmission Corporation is erecting 765/400 KV SS at Virudhunagar and its associated 765KV and 400 KV transmission lines in Tirunelveli Region at an estimated cost of Rs.3713.33 crores approved vide (Per).FB TANGEDCO PROCEEDINGS No.18 (Tech.Branch), Dt :03.03.2018. The works were permitted to be executed vide G.O.(MS) No.35 Energy (A1) Department, Dt:24.05.2019 .

#### **Necessity:**

The above work is envisaged as a system strengthening measure for evacuating power from following

1. Proposed Uppur Thermal Power Project (2x800MW)
2. Existing/future Solar energy generation of about 3500MW including 500MW at Kadaladi and Kamuthi
3. Wind energy generation of about 1000MW evacuated through Kayathar and Thappagundu 400 KV substations.

*for. J. J. J.*  
EXECUTIVE ENGINEER  
CIVIL / 765KV  
TANTRANSCO  
VIRUDHUNAGAR.

Considering the huge penetration of renewable energy, a 765 KV SS is necessitated to handle such quantum of power to the tune of 8000MW including future generation at Virudhunagar.

For establishing this project, about 220 Acres of private patta land was purchased near Kottur village (Near RR nagar) in Virudhunagar Taluk.

The project's impact is aligned to enhance the industrial development and renewable energy generation in Tamil Nadu. The project's outcome is to improve and cater power supply to industrial demand centres in Chennai - Kanyakumari Industrial Corridor.(CKIC) The Project's main aim is to serve the following.

- i) As a transmission link from the energy hub in southern CKIC to load centers in northern CKIC.
- ii) A pooling substation for renewable energy established in southern CKIC.

#### Benefits of Projects:

The proposed project will improve operational efficiency, quality of power, reliability of the system and reduced losses leading to better voltage profile in Tamil Nadu. Evacuation of surplus renewable energy within Tamil Nadu and to regions outside the state will boost overall economic development of the Nation.

The above project's associated 765 KV and 400 KV lines are passing through six districts of Tamil Nadu namely (i) Virudhunagar (ii) Tiruppur (iii) Thoothukkudi iv) Ramanathapuram, v) Madurai and vi) Dindigul.

10. Jan 4 2022  
EXECUTIVE ENGINEER  
CIVIL / 765KV  
TANTRANSCO  
VIRUDHUNAGAR.

**Funding Agency:**

The Entire Project is majorly financed by the Asian Development Bank (ie.ADB) for an amount of 451 Million US Dollar. The erection of 765 KV line from Virudhunagar – Coimbatore having a length of line is 253.04km. Out of which Reach-(1) having a route length of 87.0km was awarded to M/s. KPTL at an estimated cost of Rs.442 crores is passing through the certain portion of Uttappanaickkanur Reserved Forest area.

**Social Impact Assessment & Environmental Impact Assessment:**

Since the Entire Project is majorly financed by the Asian Development Bank (ie.ADB), the environmental impact and Social impact assessment is also being monitored by that mission. In the transmission, there are no significant environment issues associated with the Project. TANTRANSCO has submitted safeguard monitoring reports for period February 2020 – July 2020 to ADB and the next safeguard monitoring report for the period from August 2020 – January 2021 is due by February28, 2020.

The area required for the project is bare minimum, which is a part of the protected forest land. The Project area does not involve any diversion of forest area in any manner.

No alternative was considered, as the project is site specific.

*K. Jossy*  
10/1/22  
**EXECUTIVE ENGINEER  
CIVIL / 765KV  
TANTRANSCO  
VIRUDHUNAGAR.**



அனுப்புநர்:  
டாக்டர்.எஸ்.அன்ஷீ சேகர். இ.ஆ.ப.,  
மாவட்ட ஆட்சித் தலைவர்,  
மதுரை.

பெறுநர்:  
செயற் பொறியாளர்,  
தமிழ்நாடு மின்தொடர்பு கழகம்,  
விருதுநகர்.

ந.க.எண். 37203/2020/ஓய்.1 நாள் : 15.06.2021

அய்யா,

பொருள் : வனங்கள் - மதுரை மாவட்டம் - உசிலம்பட்டி வட்டம் -  
உத்தப்பநாயக்கனூர் கிராமம், புல எண்.118 -0.90.1 ஹெக்  
பரப்பில் உயர் மின்னழுத்தக்கம்பிகள் வன நிலங்கள் ஊடே  
செல்லுதல் - மாற்று வழி இல்லையென சான்று கோரல் -  
சான்றுகள் வழங்குதல் - தொடர்பாக.

- பார்வை : 1 தமிழ்நாடு மின்தொடரமைப்புக் கழகம், செயற்பொறியாளர்,  
விருதுநகர் கடிதம் ந.க.எண். EE//C/765KVNR/F.VNR  
765KV Line (Reach-1) D.167/20 நாள் 15.10.2020  
2 இவ்வலுவலகக் கடிதம் ந.க.எண் : 37203/2020/ஓய்.1  
நாள் : 23.10.2020 மற்றும் நினைவூட்டுகள்.  
3 உசிலம்பட்டி வருவாய் கோட்டாட்சியர் கடிதம் ந.க.எண் :  
3442/2020/ஆ1 நாள் : 23.12.2020 மற்றும்  
இடப்பார்வை குறிப்பு நாள் : 19.12.2020  
4 மாவட்ட ஆதிதிராவிடர் மற்றும் பழங்குடியினர் நல  
அலுவலர், கடிதம் ந.க.எண் : 32521/2020/ஆ.தி.7 நாள்  
: 15.06.2021

\*\*\*\*\*

மதுரை மாவட்டம், உசிலம்பட்டி வட்டம், உத்தப்பநாயக்கனூர் கிராமம், புல எண்.118 -  
0.90.1 ஹெக் பரப்பில் உயர் மின்னழுத்தக்கம்பிகள் வன நிலங்கள் ஊடே அமைக்க உள்ளதாகவும்,  
எனவே மாற்று வழி இல்லையென கீழ்க்கண்டவாறு சான்று வழங்குமாறும், பார்வையில் காணும்  
கடிதத்தில் கோரப்பட்டுள்ளது.

- 1 Certificate for, Settlement of rights under the Forest Rights Acts 2006 on  
Forest land proposed to be diverted.
- 2 Certificate for, No alternate suitable non Forest land is available to the  
project

எனவே, தமிழ்நாடு மின் தொடரமைப்புக் கழகம் சார்பில் விருதுநகர் முதல்  
கோயம்புத்தூர் வரை 765 KV DC உயர் மின்னழுத்தக் கம்பிகள் வன நிலங்களின் ஊடே  
அமைப்பது தொடர்பாக சான்று கோரியதன் பேரில் சான்றுகள் இத்துடன் இணைத்து  
அனுப்பப்படுகிறது என்பதை தெரிவித்துக் கொள்கிறேன்.

(ஓ/ம்) எஸ்.அன்ஷீ சேகர்,  
மாவட்ட ஆட்சித் தலைவர்,  
மதுரை.

நகல் :

சான்றுகள் : இருப்புக் கோப்புக்கு

/உ.ந.உ.ப /

  
மாவட்ட ஆட்சியருக்காக,  
மதுரை.

8  
1-6/21



**FORM - I**  
[for linear projects]  
Government of Tamil Nadu  
Office of the District Collector, Madurai  
-----

Ref. No.37203/2020/Y1


Dated : 15.06.2021

**TO WHOMSOEVER IT MAY CONCERN**

In compliance of the Ministry of Environment and Forests (MoEF), Government of India's Letter No. 11-9/98-FC (pt.) dated 3<sup>rd</sup> August 2009 wherein the MoEF issued guidelines on submission of evidences for having initiated and completed the process of settlement of rights under the Scheduled Tribes and Other Traditional Forest Dwellers (Recognition of Forest Rights) Act, 2006 ('FRA', for short) on the forest land proposed to be diverted for non-forest purposes read with MoEF's letter dated 5<sup>th</sup> February 2013 wherein MoEF issued certain relaxation in respect of linear projects, it is certified that 0.90.1 hectares of forest land proposed to be diverted in favour of TANTRANSO, Virudhunagar to carry out erection work of 765 KV D/C Transmission line from Virudhunagar to Coimbatore Reach I and passing over the Uthappanaickanur Village in Usilampatti Taluk, Madurai District.

It is further certified that :

- (i) The complete process for identification and settlement of rights under the FRA has been carried out for an extent of 0.90.1 hectares in Survey No.118 of Forest area proposed for diversion.
- (ii) Certified that there are no Scheduled Tribes and Other Traditional Forest Dwellers in Uthappanaickanur R.F.of Madurai District and consequently no claims have been received under this Act with respect to the area proposed for erection work of Transmission Line over this area.
- (iii) Certified that there are no Primitive Tribal Groups (PTG) and Pre-Agricultural Communities (PAC) in the Uthappanaickanur R.F, in Usilampatti Taluk, Madurai District. So, the recognized rights of PTG and PAC are not affected.

  
15/6/21  
District Collector  
Madurai

15/6/21

**Erection of 765 KV D/C Transmission Line from Virudhunagar to Coimbatore  
Reach - I which passes over the Uthappanaickanur RF in Usilampatti Range of  
Madurai Forest Division, Madurai.**

**CERTIFICATE**

TANTRANSCO, Virudhunagr has obtained certificate from the District Collector, Madurai for the following.

1. Certificate on there is no suitable and technically approved alternate non forest land available.
2. Certificate for completion of process of settlement of rights under the Scheduled Tribes and Other Traditional Forest Dwellers (Recognition of Forests Right) Act, 2006.

We the authorities had processed the proposal and these certificates have been furnished along with the proposal submitted.

*H. Jeyaraj*  
10/4/22  
**EXECUTIVE ENGINEER  
CIVIL / 765KV  
TANTRANSCO  
VIRUDHUNAGAR.**

## ANNEXURE

### Area requirement details for the project

- Name of the Project : Erection of 765 KV D/C Transmission Line from Virudhunagar to Coimbatore Reach - I which passes over the Uthappanaickanur RF.
- Location of the Project : The proposed erection work of 765 KV D/C Transmission Line from Virudhunagar to Coimbatore Reach - I which passes over the Uthappanaickanur Reserve Forest near Uthappanaickanur village. This forest area comes under the jurisdiction of Usilampatti Range of Madurai Forest Division.
- Forest Area involved : Uthappanaickanur R.F.
- Forest Jurisdictions : District Forest Office, Madurai
- Area required for this project in Forest Area : Total Area - 0.901 Ha.

*W. Jeyaraj*  
24/4/22  
EXECUTIVE ENGINEER  
CIVIL / 765KV  
TANTRANSO  
VIRUDHUNAGAR.

**Erection of 765 KV D/C Transmission Line from Virudhunagar to Coimbatore  
Reach - I which passes over the Uthappanaickanur RF in Usilampatti Range of  
Madurai Forest Division, Madurai.**

**CERTIFICATE**

This is to certify that TANTRANSCO, Virudhunagar has not violate any provisions of the Forest Conservation Act, 1980 in seeking the minimum forest land required in Uthappanaickanur R.F. belongs to Madurai Forest Division, Madurai.

*hi - 10/07/12*  
*104/2/122*  
EXECUTIVE ENGINEER  
CIVIL / 765KV  
TANTRANSCO  
VIRUDHUNAGAR.


Ref. No.37203/2020/Y1

Office of the District Collector,  
Madurai District,  
Madurai.

Date : 15.06.2021

**CERTIFICATE**

Certified that no alternate lands other than this Forest land situated in Survey No. 118 to an extent of 0.90.1 hectares is available for the proposed erection work of 765 KV D/C Transmission line, which passing over Uthappanaickanur R.F in Usilampatti Taluk, Madurai District.

  
12/6/21  
District Collector,  
Madurai.

90  
15/6/21



**Erection of 765 KV D/C Transmission Line from Virudhunagar to Coimbatore  
Reach - I which passes over the Uthappanaickanur RF in Usilampatti Range of  
Madurai Forest Division, Madurai.**

**CERTIFICATE**

This is to certify that the erection works of 765 KV D/C Transmission Line from Virudhunagar to Coimbatore Reach I which passing over the Uthappanaickanur R.F. belongs to Madurai Forest Division, is only possible as there is no other alternative feasible route available except this.

*Mr. Jagan*  
*02-14/22*  
**EXECUTIVE ENGINEER  
CIVIL / 765KV  
TANTRANSO  
VIRUDHUNAGAR.**

**Erection of 765 KV D/C Transmission Line from Virudhunagar to Coimbatore  
Reach - I which passes over the Uthappanaickanur RF in Usilampatti Range of  
Madurai Forest Division, Madurai.**

**CERTIFICATE**

TANTRANSCO, Virudhunagar is certify that the forest Land demanded for erection work of 765 KV D/C Transmission Line over the Uthappanaickanur R.F., Madurai Forest Division is the barest minimum.

*ku. jagan*  
*10/11/22*  
EXECUTIVE ENGINEER  
CIVIL / 765KV  
TANTRANSCO  
VIRUDHUNAGAR.

**Erection of 765 KV D/C Transmission Line from Virudhunagar to Coimbatore  
Reach - I which passes over the Uthappanaickanur RF in Usilampatti Range of  
Madurai Forest Division, Madurai.**

**CERTIFICATE**

This is to certify that there is no catchment area treatment plan in the approved  
plan.

*W. Jothi*  
10/04/22  
EXECUTIVE ENGINEER  
CIVIL / 765KV  
TANTRANSCO  
VIRUDHUNAGAR.





**Erection of 765 KV D/C Transmission Line from Virudhunagar to Coimbatore  
Reach - I which passes over the Uthappanaickanur RF in Usilampatti Range of  
Madurai Forest Division, Madurai.**

**CERTIFICATE**

TANTRANSCO, Virudhunagar is hereby undertaking to pay the Net Present Value of the proposed diversion of forest land if any as per the value fixed by the Honourable Supreme Court of India.

*Hi. Jeeva*  
*02/10/22*  
EXECUTIVE ENGINEER  
CIVIL / 765KV  
TANTRANSCO  
VIRUDHUNAGAR.

**Erection of 765 KV D/C Transmission Line from Virudhunagar to Coimbatore  
Reach - I which passes over the Uthappanaickanur RF in Usilampatti Range of  
Madurai Forest Division, Madurai.**

**CERTIFICATE**

TANTRANSCO, Virudhunagar is hereby undertaking to pay the Additional Net Present Value, which will be fixed as per the guidelines of Honourable Supreme Court of India as fixed by the Forest Department if any, in future.

*W. Jagan*  
*24/11/22*  
**EXECUTIVE ENGINEER  
CIVIL / 765KV  
TANTRANSCO  
VIRUDHUNAGAR.**



**Erection of 765 KV D/C Transmission Line from Virudhunagar to Coimbatore  
Reach - I which passes over the Uthappanaickanur RF in Usilampatti Range of  
Madurai Forest Division, Madurai.**

**UNDERTAKING**

TANTRANSCO, Virudhunagar is hereby undertaking to agree to pay the cost towards lease rent if any as fixed by the Forest Department at the time of sanction along with any escalation in future for the forest land to be diverted.

*W. Jeyaraj*  
10/04/22  
EXECUTIVE ENGINEER  
CIVIL / 765KV  
TANTRANSCO  
VIRUDHUNAGAR.



**Erection of 765 KV D/C Transmission Line from Virudhunagar to Coimbatore  
Reach - I which passes over the Uthappanaickanur RF in Usilampatti Range of  
Madurai Forest Division, Madurai.**

**CERTIFICATE**

TANTRANSCO, Virudhunagar is hereby undertaking to bear the cost of felling of trees and transportation cost of the trees to be removed if any available in the alignment path, for the proposed diversion of forest land as fixed by the Forest Department.

*ku. [Signature]*  
04/11/22  
EXECUTIVE ENGINEER  
CIVIL / 765KV  
TANTRANSCO  
VIRUDHUNAGAR.