

कार्यालय प्रधान मुख्य वन संरक्षक (कक्ष-भू प्रबंध), सतपुड़ा भवन, मध्यप्रदेश, भोपाल

क्रमांक/एफ-3/95/2018/10-11/12/3639

भोपाल, दिनांक 27/10/2020

प्रति,

कार्यपालन यंत्रो,

जल संसाधन संभाग क्रमांक-1, सागर,
मध्यप्रदेश।

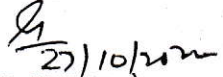
विषय:-जिला सागर के अंतर्गत पिपरिया जसराज जलाशय परियोजना के निर्माण हेतु 10.62 हेक्टेयर वनभूमि जल संसाधन विभाग को उपयोग पर देने बाबत।

संदर्भ:-आर.ई.सी. की बैठक दिनांक 26.10.2020

—0—

विषयांतर्गत में दिनांक 26.10.2020 को आर.ई.सी. की बैठक में प्रस्ताव को सैद्धान्तिक रूप से स्वीकृत किया गया है। साथ ही प्रस्ताव में कैचमेंट एरिया ट्रीटमेंट प्लान आवश्यक होगा।

अतः कैचमेंट एरिया ट्रीटमेंट प्लान तैयार कर दो प्रतियों में इस कार्यालय को शीघ्र प्रेषित करें।


(सुनील अग्रवाल)

अपर प्रधान मुख्य वन संरक्षक (भू-प्रबंध)
मध्यप्रदेश, भोपाल

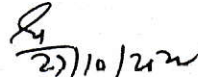
पू. क्रमांक/एफ-3/95/2018/10-11/12/3640

भोपाल, दिनांक 27/10/2020

प्रतिलिपि:-

1. मुख्य वन संरक्षक, (क्षेत्रीय) सागर वृत्त, सागर, मध्यप्रदेश।
2. वनमंडलाधिकारी, (सा0) वनमंडल, दक्षिण, मध्यप्रदेश।

की ओर सूचनार्थ अग्रेषित।


अपर प्रधान मुख्य वन संरक्षक (भू-प्रबंध)
मध्यप्रदेश, भोपाल

I/2837/2020



भारत सरकार
GOVERNMENT OF INDIA
पर्यावरण, वन एवं जलवायु परिवर्तन मंत्रालय
MINISTRY OF ENVIRONMENT, FOREST &
CLIMATE CHANGE

एकीकृत क्षेत्रीय कार्यालय
 Integrated Regional Office,
 केन्द्रीय पर्यावरण भवन
 "Kendriya Paryavaran Bhawan, E-5,
 रविशंकर नगर / Ravishankar Nagar,
 भोपाल (म.प्र.) / Bhopal-462016 (M.P.)
 Phone No. 0755-& 2466525, 2465496,
 अणुडाक /E-mail: rowz.bpl-mef@nic.in

F.No. 6-MPC041/2020-BHO

Date: 30/10/2020

To,

The Principal Secretary (Forest)
 Govt. of Madhya Pradesh, Forest Department
 Vallabh Bhavan, Bhopal (M.P.)
 (Madhya Pradesh).

Sub: Diversion of 10.62 ha Reserved Forest land for construction of Pipariya Jasraj Minor Irrigation Tank Project in favour of Executive Engineer, Water Resources Division in Sagar District in Madhya Pradesh.

Ref: 1) APCCF(LM) & Nodal Officer, M.P. letter No. F-3/95/2018/10-11/12/3480 dated 13/10/20.
 2) REC minutes letter No. 6-REC10/2014-BHO/Part-II/960 dated 28/10/2020.

Sir,

Kind reference to above given subject and reference, I am directed to enclose herewith the copy of Agenda No. 9 of the minutes of meeting of 50th REC dated 28/10/2020, in which above said proposal was discussed. The copy of the minutes of meeting of 50th REC is also available on e.portal (http://forestsclearance.nic.in/REC_Report.aspx).

Further, you are requested to submit the detailed compliance report in accordance to decision taken at Agenda No. 9 of 50th REC meeting held on 26/10/2020 for further necessary action.

Encl : As above

(B. Abhay Bhaskar)

Asstt. Inspector General of Forests (Central)

Copy to :-

1. The Addl. Principal Chief Conservator of Forests and Nodal Officer Govt. of M.P., Satpura Bhawan, Bhopal.
2. The Divisional Forest Officer, Forest Division South Sagar, District-Sagar, Madhya Pradesh.
3. The Executive Engineer, Water Resources Division No.1 Sagar, District-Sagar, M.P.

(B. Abhay Bhaskar)

Asstt. Inspector General of Forests (Central)

Signature Not Verified

Digitally signed by ABHAY
 BHASKAR
 Date: 2020.10.30 15:31:39 IST

The APCCF(LM) & N.O, Govt of MP informed REC that alternative CA is proposed at 30 ha Compt. 273 and the CA land is found suitable for plantation.

Accordingly, REC *in-principally approves* the proposal for diversion of 27.45 ha RF & PF (19.25 ha Gwalior Forest Division & 8.20 ha Datia Forest Division) (online -26.83ha) forest land for construction of Mathura-Jhansi Broad Gauge Third Railway line in favour of Project Engineer, Rail Vikas Nigam Limited Jhansi in Gwalior & Datia Districts of Madhya Pradesh for Stage-I approval on standard terms and conditions and following specific conditions:

- a. The 1.63 ha area is under litigation, the approval will be issued for the area after final decision of Hon'ble court.
- b. The proposal has violation in 2.892 ha which attracts Para 1.21. Ex-post Facto approval and Penal Provisions of FCA Handbook 2019 and report shall be submitted before issuance of working permission.

However, Stage-I approval will be issued only after receipt of following informations:

1. The CA on 30 ha area shall be changed to open forest area ($CD < 0.4$) and required documents (Maps, KML file and site specific CA scheme) for the same area shall be submitted and uploaded on e.portal.

-----X-----

Agenda - 9

Diversion of 10.62 ha Reserved forest land for construction of Pipariya Jasraj Minor Irrigation Tank Project in favour of Executive Engineer, Water Resources Division in Sagar District in Madhya Pradesh (6-MPC041/2020-BHO).

General Description :

- 1) The Legal status of the forest land proposed for diversion is Reserved Forest.
- 2) Maps of the site are submitted.
- 3) The item/purpose-wise break-up of to the forest land proposed for diversion :

Sr. No.	Component	Village	Forest Division	Survey No.	Area (Ha)
1	Dam Submergence	Ramvan	Sagar South (T)	RF-739	10.62 Ha
TOTAL					10.62 Ha

- 4) In addition to the above forest land, 64.41 ha non-forest land is required for the project.
- 5) The estimated cost of the project is Rs. 1680.76 Lakh and manpower to be generated, Permanent- 10 & Temporary- 1800 Person.
- 6) Cost-benefit analysis has been submitted. The proposed irrigated area is 500 ha.
- 7) Density of vegetation is 0 to 0.2 and 186 trees are marked for felling on the proposed forest land. A 132 number of trees upto 60 cm. Species-wise & girth-wise details have been made available.
- 8) It has been certified that the requirement of proposed forest land is unavoidable & barest minimum. Details regarding exploration of alternatives and the suitability of present alternative on a map & comparative analysis is submitted.
- 9) There is no violation of Forest (Conservation) Act., 1980.

26/10/20

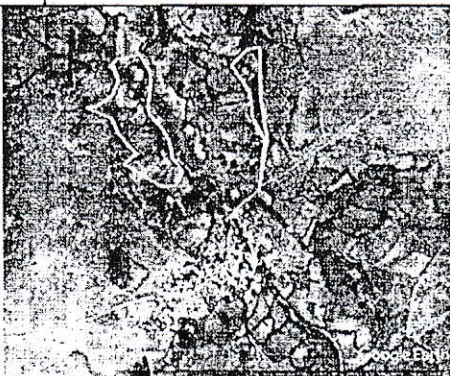



- 10) The proposed forest land does not form any part of National Park/Wildlife Sanctuary/Biosphere Reserve/Tiger Reserve/Elephant Corridor etc. and proposed project is outside 10 km of the boundaries of the nearest protected area.
- 11) There is no protected archaeological/heritage site/defence establishment or any other important monument located in the proposed area.
- 12) Environmental Clearance is not required under Environment (Protection) Act, 1986 for this project.
- 13) Displacement of people and rehabilitation plan is not applicable.
- 14) CCF (T), Nodal Officer and State Government have recommended the proposal for approval.

Documents submitted :

- 1) NOC of Gram Panchayat & proceedings of Gramsabha's are enclosed and Certificate of Collector under FRA, 2006 is submitted.
- 2) The Site Inspection report in prescribed format of the concerned territorial DCF is available.
- 3) CA is proposed over 10.62 ha non- forest land at Khasra No. 1334/1, Village- Madkhhera Jagir, Tehsil-Sagar, District-Sagar. The land is found suitable for raising plantation, map of CA is enclosed and CA scheme is for 11 years is submitted.

DSS analysis:

Items	VDF (ha)	MDF (ha)	OF/ NF (ha)	Agril. / Encroach ment (ha)	Falling outside / inside FL	Old plantation	Remarks
Proposed area	0	0	10.62	0	0	0	
CA Land	0	0	10.70	0	0	0	

Proposed area / land = 10.62 ha	DSS area= 10.60 ha
	
CA land = 10.62 ha	DSS area = 10.70
	

[Handwritten signature]
26/10/20

Observations of IRO, Bhopal:

- 1) DFO says that 186 No. of trees to be felled at FRL level and no any trees marked for felled at FRL-2 & FRL-4. No. of trees FRL, FRL-2meter & FRL-4 meter level.
- 2) Catchment Area Treatment plan needs to be submitted as per Para 9.2 of FCA Handbook 2019 read as "A proposal for diversion of forest land for Irrigation/Hydro-electric projects shall invariably be accompanied by detailed CAT plan except in respect of small hydel projects (maximum up to 10 MW capacity), which are either canal head or run-of the river projects and do not involve impounding of water/submergence of forest land".

Recommendations of REC:

The REC examined the proposal for diversion of forest land under the Forest (Conservation) Act, 1980. The REC also saw the proposed CA land on the Decision Support System (DSS) of FSI.

Accordingly, REC *in-principally approves* the Proposal for 10.62 ha Reserved forest land for construction of Pipariya Jasraj Minor Irrigation Tank Project in favour of Executive Engineer, Water Resources Division in Sagar District in Madhya Pradesh for Stage-I on standard terms and conditions.

However, Stage-I approval will be issued only after receipt of following information:

1. The Catchment Area Treatment plan in accordance to Para 9.2 of FCA Handbook, 2019 shall be submitted.

-----X-----

Agenda - 10

Diversion of 23.4166 ha (online – 22.356 ha) Reserved forest land for laying of 132 KV Maneri-Mandla transmission line in favour of Executive Engineer (EHT:C), Madhya Pradesh Power Transmission Company Limited in Jabalpur District in Madhya Pradesh (6-MPC038/2020-BHO).

General Description :

- 1) The Legal status of the forest land proposed for diversion is Reserved Forest.
- 2) Maps of the site are submitted.
- 3) The purpose-wise break-up of to the forest land proposed for diversion :

Sr. No.	Particulars	Name of Forest Division	Name of Forest Range	Survey No.	Area (Ha)
1.	Laying of 132 KV Maneri-Mandla transmission line	West Mandla	Kalpi	235 B	21.96
			Tikariya	160, 161A, 162, 491	
			Mandla	453, 3, 419, 225, 423	

- 4) In addition to the above forest land, no non-forest land is required for the project.
- 5) The estimated cost of the project is Rs. 5491.88 Lakh and manpower to be generated, Permanent- 35 & Temporary- 385 Person.
- 6) Cost-benefit analysis has been submitted.

24 / 50th REC dt. 26/10/2020

23/10/20