

## FORM - A

Form for seeking prior approval of Central Government under section 2 of the Forest(Conservation) Act,1980 for  
Diversion of fresh forest area

### **PART - I** (To be filled up by User Agency)

#### A. General Details

##### A-1. Project Details

(i). Proposal No. : FP/OR/WATER/47760/2020

(ii). Name of Project for which Forest Land is required : Mega PWS Project to 200 villages of Mahakalapada & Marsaghai Block in Kendrapara District.

(iii). Short narrative of the proposal and Project/scheme for which the forest land is required : Mega Piped water supply scheme was badly needed for Mahakalapada and Marsaghai block in Kendrapara district as the people of these areas had been suffering a lot due to contaminated water having excess parameters of iron and chloride content in ground water and even some places sweet aquifer zone of

(iv). State : Orissa

(v). Category of the Proposal : Drinking Water

(vi). Shape of forest land proposed to be diverted : Non Linear

(vii). Estimated cost of the Project(Rupees in lacs) : 24137

(viii). Area of forest land proposed for diversion(in ha.): 1.809

(ix). Non-forest land required for this project(in ha.): 0.053

(x). Total period for which the forest land is proposed to be diverted(in years): NIL

##### A-2. Details of User Agency

(i). Name : RURAL WATER SUPPLY & SANITATION KENDRAPARA

(ii). Address1 : RWS and S Division, At- Ichhapur, Po- Shree Baladev Jew, Kendrapara

(iii). Address2 : NIL

(iv). State : Orissa

  
**Executive Engineer**  
**R.W.S. & S. Division**  
**Kendrapara**

(v). District : Kendrapara

(vi). Pin : 754212

(vii). Landmark : NIL

(viii). Email address : eerwsskendrapara@gmail.com

(ix). Landline Telephone No. : 0-

(x). Fax No. : 0-

(xi). Mobile No. : 8280408048

(xii). Website (if any) : NIL

(xiii). Legal status of User Agency : State Government

A-3. Details of Person Making Application

(i). First Name: Dillip

(ii). Middle Name: Kumar

(iii). Last Name: Dehury

(iv). Gender: Male

(v). Designation: EE

(vi). Address 1: RWS and S Division, At-Ichhapur, Po- Shree Baladev Jew, kendrapara

(vii). Address 2: NIL

(viii). State: Orissa

(ix). District: Kendrapara

(x). Tehsil: Kendrapara

(xi). Pin: 754212

(xii). Landmark: NIL


(xiii). Email Address: eerwsskendrapara@gmail.com

  
**Executive Engineer  
R.W.S. & S. Division  
Kendrapara**

(xiv). Landline Telephone No.: 0-

(xv). Fax No.: NIL

(xvi). Mobile No.: 8280408048

(xvii). Copy of documents in support of the competence/authority of the person making this application to make application on behalf of the User Agency: 

**B. Details of land required for the Project**

B-1. Details of proposal seeking prior approval of Central Government under the Act for diversion of forest land for the Project already submitted in the past

List of proposal submitted in Past							
S.no	Proposal Status.	Proposal No.	Moef File No.	Area Proposed for Diversion(Ha.)	Area Diverted(Ha.)	Date of In-Principle Approval	Date of Final Approval
<b>NIL</b>							

B-2. Details of forest land proposed to be diverted

B-2.1 Details of Divisions involved

Details of Divisions involved			
S.no	Division Name	Forest Land(ha.)	Non-Forest Land(ha.)
1.	Cuttack	1.809	0.053
Total		1.809	0.053

B-2.2 Details of Districts involved

District wise breakup			
S.no	District Name	Forest Land(ha.)	Non-Forest Land(ha.)
1.	Kendrapara	1.809	0.053
Total		1.809	0.053

B-2.3 Village wise breakup

Villages wise breakup			
S.no	Village	Forest Land(ha.)	Non-Forest Land(ha.)
1	Manikunda	1.809	0.053
Total		1.809	0.053



B-2.4

  
Executive Engineer  
R.W.S. & S. Division  
Kendrapara

Component wise breakup

Component wise breakup			
S.no	Component	Forest Land(ha.)	Non-Forest Land(ha.)
1	CONSTRUCTION OF WTP	1.809	0.053
Total		1.809	0.053


C. Maps of forest land proposed to be diverted


Patch wise details		
Patch No.	Area of Patch(in ha.)	Kml File of PatchesTo view KML file on google the same may be downloaded and then open if in google earth install in your computer.
1.	1.307	 <a href="#">View File</a>
2.	0.502	 <a href="#">View File</a>

(i). Area of forest land proposed to be diverted(in ha.) : 1.809


(ii). Nature of the Project: Non Linear

(a). No. of patches : Two

(iii). Copy of Survey of India Toposheet indicating boundary of forest land proposed to be diverted: 

(iv). Scanned copy of the Geo-referenced map of the forest land proposed to be diverted prepared by using GPS or Total Station: 

D. Justification for locating the Project in forest land and details of alternatives examined:

(i). Copy of note containing justification for locating the Project in forest land: 

E. Employment likely to be generated

(i). Whether the Project is likely to generate employment?: Yes

(ii). Permanent/Regular Employment(Number of persons): 50

(iii). Temporary Employment(Number of person-days): 450

F. Displacement of People due to the Project, if any

  
Executive Engineer  
R.W.S. & S. Division  
Kendrapara

(i). Whether Project involves displacement?: No

G. Details of Cost-Benefit analysis for the Project

(i). Whether the Project requires Cost-Benefit analysis?: No

H. Status of Environmental Clearance

(i). Whether the Project requires Clearance under the Environment (Protection) Act 1986 ? : No

I. Status of Wildelife Clearance

(i). Whether the Project or a part thereof is located in any Protected Area or their Eco sensitive zone? : No

J. Applicability of special provisions governing Scheduled Areas

(i). Whether the Project or a part thereof is located in a Scheduled Area? : No

K. Status of settlement of rights under the Forest Rights Act, 2006 on the forest land proposed to be diverted

(i). Whether the process for settlement of Rights under the Forest Rights Acts 2006 on the forest land proposed to be diverted has been completed? : No


L. Details of land identified for Compensatory Afforestation

(i). Whether non-forest or Revenue forest land is required to be provided by User Agency?: Yes

(ii). Whether the area of non-forest land or Revenue forest land required to be provided by User Agency for raising Compensatory Afforestation is less than area of forest land proposed, to be diverted ? : No

(iii). No. of districts involved for raising Compensatory Afforestation: 1


(iv). No. of patches: One


District 1. : Kendrapara	
(a). Village: Badapal	
(b). Area(in ha.): 1.861	
(c). Copy of KML file of the patch: 	<a href="#">View File</a>
(d). Khasra details: Abada, Ajogya, Anabadi	

  
Executive Engineer  
R.W.S. & S. Division  
Kendrapara

(e). Present owner: Others

(f). Copy of ownership proof: 

(g). Copy of Mou/agreement executed between the Present owner and the User Agency: 

(h). Copy of non encumbrance certificate for the forest land: 

(v). Scanned copy of the map of the land identified for creation of Compensatory Afforestation prepared by using GPS or Total Station: 

(vi). Copy of Survey of India Toposheet in 1:50,000 scale indicating location of the land identified for creation of Compensatory Afforestation: 

Additional information Details

Documents		
S.No	Documents	Remarks
NIL		

  
Executive Engineer  
R.W.S. & S. Division  
Kendrapara