

कार्यालय महाप्रबंधक
म.प्र. ग्रामीण सड़क विकास प्राधिकरण, परियोजना क्रियान्वयन इकाई सीधी
(पुराना स्वराज भवन सीधी)

पत्र क्रमांक 554 /तक./ग्रासविप्रा/2022

सीधी, दिनांक 02/04/2022

प्रति,

मुख्य वन संरक्षक एवं क्षेत्र संचालक,
संजय टाईगर रिजर्व सीधी,
शिवाजी नगर, नौढ़िया, जिला-सीधी (म.प्र.)

विषय :- सीधी जिले में प्रधानमंत्री ग्राम सड़क योजना के अंतर्गत स्वीकृत मयापुर खुटेली लौआर रोड़ से बिछरी मार्ग (पैकेज क्रमांक एम.पी. 41209) के उन्नयन/डामरीकरण कार्य हेतु ऑनलाइन प्रस्ताव प्रविष्ट कर प्रस्तुत करने बावत्।

संदर्भ :- आपके पत्र क्र./मा.चि./2022/1389 सीधी, दिनांक 28.02.2022

—00—

विषयान्तर्गत लेख है, कि सीधी जिले में प्रधानमंत्री ग्राम सड़क योजना के अंतर्गत प्रस्तावित मार्ग मायापुर खुटेली लौआर रोड़ से बिछरी (पैकेज क्रमांक एम.पी. 41209) मार्ग के चैनेज 1366 मीटर से 2166 मीटर तक का भाग सोन घडियाल अभ्यारण सीमा के अंतर्गत है, जिसके ऑन लाईन प्रस्ताव परिवेश पोर्टल के माध्यम से दिनांक 31.03.2022 को प्रस्तुत किया गया है, प्रस्तुत प्रस्ताव का विवरण निम्नानुसर है :-

Online Proposal No.	Block	Name of Road	Length of Road (Km.)	Road Length under Forest in (Km.)	Road Length under Son-Ghdiyal Abhyaran (Km.)
FP/MP/ROAD/51020/2020	Sihawal	Mayapur- Khuteli-Lauar Road to Bichhari Road (Package No. MP 41209)	4.80	2.80	0.800

अतः अनुरोध है, कि अनापत्ति प्रमाण पत्र प्रदान करने का कष्ट करें।



पृ. क्र. 554 तक/ग्रासविप्रा./2022

प्रतिलिपि :-

- (1) प्रमुख अभियंता, म.प्र.ग्रा.स.वि.प्राधि., पर्यावास भवन भोपाल की ओर सादर सूचनार्थ।
- (2) मुख्य महाप्रबंधक रीवा, म.प्र.ग्रा.स.वि.प्रा. आर.आर.एन.एम.यू. भवन, वायपास तिराहा सतना रोड़ चन्द्रलोक हॉटल के पीछे, वार्ड क्रमांक-4 चोरहटा रीवा की ओर सादर सूचनार्थ।

(पतिराज सिंह चौहान)
महाप्रबंधक

म.प्र.ग्रामीण सड़क विकास प्राधिकरण,
परियोजना क्रियान्वयन इकाई सीधी (म.प्र.)

सीधी, दिनांक 02/04/2022

महाप्रबंधक

म.प्र.ग्रामीण सड़क विकास प्राधिकरण
परियोजना क्रियान्वयन इकाई सीधी (म.प्र.)

Wild Life Report

Form for seeking recommendation of Standing Committee of NBWL/SBWL.

PART - I & II (To be filled up by User Agency)

A. General Details

A-1. Project Details

(b). **Forest Clearance Required?:** Yes

(a). **Forests Clearance Type :** Fresh

(ii). **Proposal No. :** FP/MP/ROAD/51020/2020

(iii). **Name of Project:** Mayapur Khateli Lauar road to Bichhari Under Package No MP41209

(iv). **Short narrative of the Project :** Mayapur-Khuteli-Lauar Road to Bichhari Under PMGSY Road

(v). **State :** Madhya Pradesh

(vi). **Category of the Project :** Road

(vii). **Shape of project land :** Linear

(viii). **Distance of the project from the boundary of the Protected Area (in km.):** 0

(ix). **Estimated cost of the Project(Rupees in lacs) :** 10326

(x). **Total period for which clearance is required (in year):** 50

(xi). **Total Project Area(in ha.):** 1.68

(xii). **Area of Forest Land required for this Project(in ha.):** 1.68

(xiii). **Non-Forest Land required for this Project (in ha.):** 0

(xiv). **Forest Land within Protected Area(in ha.):** 0.48

(xv). **Non-forest Land within Protected Area (in ha.):** 0

(xvi). Project Area under Protected Area(in ha.): 0.48

(xvii). Project Area under Non-Protected Area (in ha.): 1.2

(xviii). Project Area inside Wildlife Sanctuaries(in ha.): 0.48

(xiv). Project Area outside Wildlife Sanctuaries(in ha.): 1.2

(xv). Project Area inside Conservation Reserve(in ha.): 0

(xvi). Project Area outside Conservation Reserve(in ha.): 0

(xvii). Project Area inside National Park(in ha.): 0

(xviii). Project Area outside National Park(in ha.): 0

(xix). Project Area inside Ecologically Sensitive Zone(in ha.): 0

(xx). Project Area outside Ecologically Sensitive Zone(in ha.): 0

A-2. Details of User Agency

(i). Name : GM MPRRDA PIU SIDHI

(ii). Address I : old swaraj bhavan sidhi

(iii). Address2 : NIL

(iv). State : Madhya Pradesh

(v). District : Sidhi

(vi). Pin : 486661

(vii). Landmark : NIL

(viii). Email address : gmpiusidhi@gmail.com

(ix). Landline Telephone No. : NIL

(x). Fax No. : NIL

(xi). Mobile No. : 9979977345

(xii). Website (if any) : NIL

(xiii). Legal status of User Agency : State Government

A-3. Details of Person Making Application

(i). First Name: Mahesh

(ii). Middle Name: Pratap Singh

(iii). Last Name: Parihar

(iv). Gender: Male

(v). Designation: General Manager

(vi). Address 1: old swaraj bhavan sidhi

(vii). Address 2: NIL

(viii). State: Madhya Pradesh

(ix). District: Sidhi

(x). Pin: 486661

(xi). Landmark: NIL

(xii). Email Address: gmpiusidhi@gmail.com

(xiii). Landline Telephone No.: NIL

(xiv). Fax No.: NIL

(xv). Mobile No.: 9979977345

(xvi). Upload a copy of documents in support of the competence/authority of the person making this application to make application on behalf of the User Agency: Annexure copy of documents in support of the competence

B. Details of Land required for the Project

B-1. Details of Protected Area

B-1.1 No. of Divisions involved in Protected Area

Division wise details of land			
S.no	Division Name	Protected Area Name	Project Area under Protected Area
1.	Sanjay Tiger Reserve	Son Ghadiyal Abhyaran	0.48




B-1.2 Details of Districts involved

District wise breakup			
S.no	District Name	Project Area under Protected Area(ha.)	Project Area under Non-Protected Area(ha.)
1.	Sidhi	0.48	0

B-1.3 Component wise breakup

Component wise breakup			
S.no	Component	Project Area under Protected Area(ha.)	Project Area under Non-Protected Area(ha.)
NIL			

C. Maps of protected area

Division 1. : Sanjay Tiger Reserve										
(i). Project Area under Protected Area (in ha.) : 0.48										
(ii). Nature of the Project : Linear										
(iii). No. of Segments : One										
<table border="1"> <thead> <tr> <th colspan="3">Patch/Segment wise details</th> </tr> <tr> <th>Segments</th> <th>Protected Area of segment(in ha.)</th> <th>KML file of protected area of segment</th> </tr> </thead> <tbody> <tr> <td>1.</td> <td>0.48</td> <td style="text-align: center;"> View File</td> </tr> </tbody> </table>		Patch/Segment wise details			Segments	Protected Area of segment(in ha.)	KML file of protected area of segment	1.	0.48	 View File
Patch/Segment wise details										
Segments	Protected Area of segment(in ha.)	KML file of protected area of segment								
1.	0.48	 View File								
(iv). copy of Survey of India Toposheet Indicating boundary of protected area: Annexure Survey of India Toposheet										
(v). scanned copy of the Geo-referenced map of the protected area prepared by using DGPS or Total Station: Annexure scanned copy of the Geo-referenced map										

D. Justification for locating the Project in protected area and details of alternates examined :

(i). copy of note containing justification for locating the Project in protected area: [Annexure Justification](#)

(ii). Whether a copy of map indicating location of alternative examined is required to be provided: No

(a). Reason for not providing such map N/A

E. Employment likely to be generated

(i). Whether project is likely to generate employment?: Yes

(a). Permanent/Regular Employment(Number of persons): 200

(b). Temporary Employment(Number of person-days): 1000

F. Displacement of People due to the project, if any.

(i). Whether project involve displacement?: No

G. Status of Environmental clearance

(i). Whether the Project requires Clearance under the Environment (Protection) Act 1986?: No

H. Whether proposal is for investigation/survey.

(H-1). Whether proposal is for investigation/survey?: No

(H-Details of the Bio diversity Impact Assessment report in case the proposal involves use of more than 50 ha, NP/WLS.

(a).Copy of the Bio diversity Impact Assessment report: Annexure Copy of Bio diversity Impact Assessment report

(H-3). Information on the projects undertaken by the proponent agency in the past in Protected Areas

(a).Upload file: Annexure Information on the projects undertaken by the proponent agency in the past in Protected Areas

(H-4). Details regarding compliance of the conditions on each proposal

(a).Upload file: Annexure Details regarding compliance of the conditions on each proposal

(H-5).Whether any matter related to the project is sub judice in any court of law?: No

Documents		
S.No	Uploaded Additional Info. Files	Remarks

Wild Life Report

1	<u>Additional Info.</u>	Court Case Certificate
2	<u>Additional Info.</u>	Justification
3	<u>Additional Info.</u>	KML
4	<u>Additional Info.</u>	Letter
5	<u>Additional Info.</u>	Authority Letter
6	<u>Additional Info.</u>	Accptence Stage-I

Print page

sup
Am.

General Manager
M.P.R.R.D.A.P. U.SIDHI (M.P.)



कार्यालय मुख्य महाप्रबंधक, मध्यप्रदेश ग्रामीण सड़क विकास प्राधिकरण
तानसेन काम्प्लेक्स, सिरमौर चौराहा रीवा (म०प्र०)

Ph.: 07662-250248 Fax: 07662-250248

Email ID: cgmrewa@rediffmail.com

क्रमांक 227 / सीजीएम / ग्रास / तक-1 / 2019

रीवा, दिनांक : 25/1 / 2019

प्रति,

महाप्रबंधक
म.प्र. ग्रामीण सड़क विकास प्राधिकरण
परियोजना क्रियान्वयन इकाई सीधी

विषय :- प्राधिकार पत्र (Authority Letter) प्रदान किये जाने बाबत।

संदर्भ : आपका पत्र क्रमांक 157 / तक / ग्रासविप्रा / 2019 सीधी दिनांक 24.01.2019

—000—

संदर्भित पत्र द्वारा पैकेज क्रमांक एमपी 41209 के मायापुर खुटेली लौयार रोड से बिछरी मार्ग में आने वाली वन भूमि 2.80 कि.मी. के प्रस्ताव परीक्षण हेतु प्राधिकृत अधिकारी की नियुक्ति हेतु भेजा गया है। आपके प्रस्तावानुसार प्रस्ताव परीक्षण में की गई Queries के निराकरण हेतु श्री महेश प्रताप सिंह परिहार महाप्रबंधक, म.प्र. ग्रामीण सड़क विकास प्राधिकरण परियोजना क्रियान्वयन इकाई सीधी को प्राधिकृत अधिकारी नियुक्त किया जाता है।

(उदयवीर सिंह) 25/1/19
मुख्य महाप्रबंधक

म.प्र. ग्रामीण सड़क विकास प्राधिकरण,
मुख्यालय रीवा

रीवा, दिनांक : 25/1 / 2019

पृ. क्रमांक 228 / सीजीएम / ग्रास / तक-1 / 2019
प्रतिलिपि :

1. मुख्य कार्यपालन अधिकारी, म.प्र. ग्रामीण सड़क विकास प्राधिकरण भोपाल।

मुख्य महाप्रबंधक

म.प्र. ग्रामीण सड़क विकास प्राधिकरण,
मुख्यालय रीवा

Mayapur Khuteli Lauar Road to Bichhari Road



Legend

- Feature 1
- Untitled Polygon

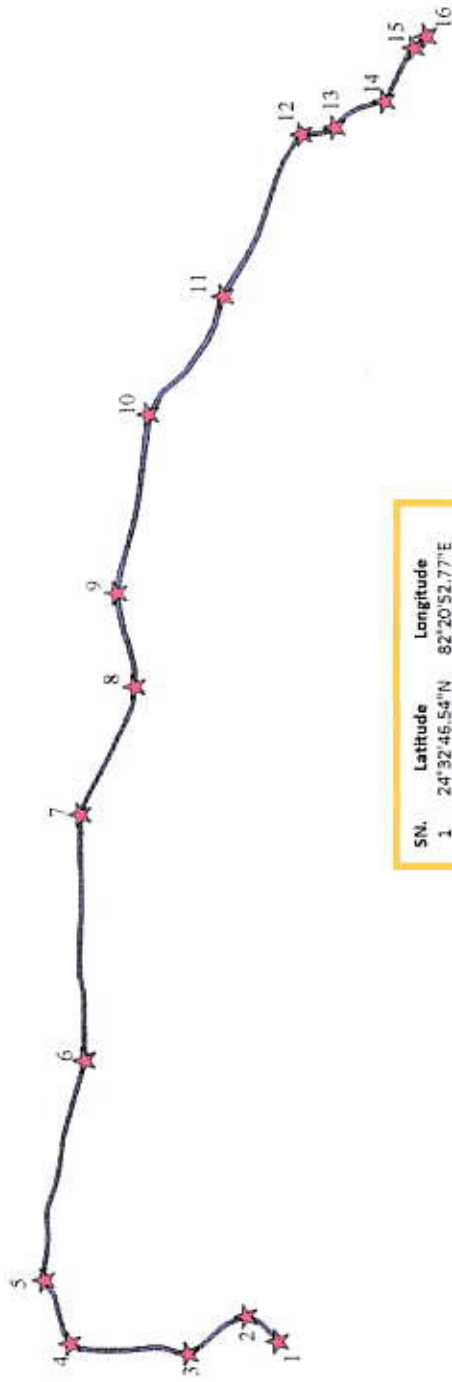
Google Earth

Image © 2022 CNES / Airbus
Imagery © 2022 Maxar Technologies

Arjun

General Manager
M.P.R.D.A.P.I.U.SIDHI (M.P.)

MAYAPUR-KHUTELI-LAUAR GEO MAP



SN.	Latitude	Longitude
1	24°32'46.54"N	82°20'52.77"E
2	24°32'48.29"N	82°20'54.08"E
3	24°32'51.45"N	82°20'52.10"E
4	24°32'57.80"N	82°20'52.61"E
5	24°32'59.21"N	82°20'56.09"E
6	24°32'57.05"N	82°21'8.08"E
7	24°32'57.25"N	82°21'21.32"E
8	24°32'54.37"N	82°21'28.28"E
9	24°32'55.32"N	82°21'33.33"E
10	24°32'53.58"N	82°21'42.99"E
11	24°32'49.57"N	82°21'49.47"E
12	24°32'45.26"N	82°21'58.22"E
13	24°32'43.52"N	82°21'58.60"E
14	24°32'40.77"N	82°21'60.00"E
15	24°32'39.24"N	82°22'2.95"E
16	24°32'38.52"N	82°22'3.58"E

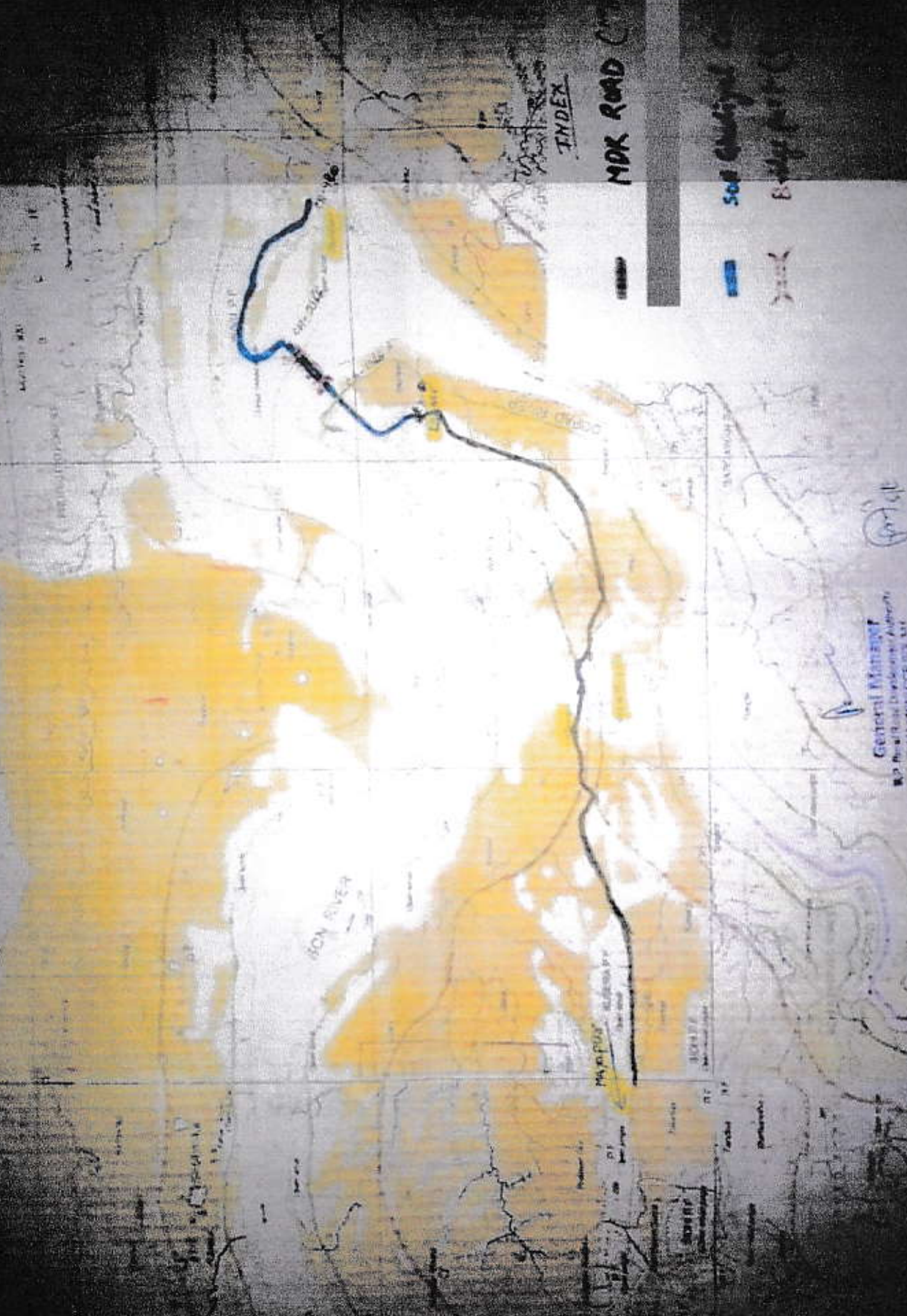
**M.P. Rural Road Development Authority,
Project Implementation Unit Sidhi (M.P.)**

1	Proposal No.	F/MP/ROADY/37802/2018
2	Name of Proposal	Mayapur Khuteli Lauar Road to Bichhari
3	Package No.	WP 41209
4	Name of District	Sidhi
5	Name of Block	Sihawal
6	Length of Forest Area	2.80 Km.
7	Total Area of Forest Land	1.68 Hact.

AM
P.I.U. Sidhi (M.P.)

General Manager
M.P.R.R.D.A., PIU Sidhi (M.P.)

प्रकल्प क्र. ११-२०१
महाराष्ट्र शासन
महाराष्ट्र शासन
१.८० कि.मी.



INDEX

MDR ROAD

Soil Contour

Bridge

General Manager
M.P. Road & Transport Authority
PUNE


कार्यालय महाप्रबंधक

म.प्र. ग्रामीण सड़क विकास प्राधिकरण, परियोजना क्रियान्वयन इकाई सीधी
(पुराना स्वराज भवन सीधी)

न्यूनतम वनक्षेत्र प्रभावित होने के संबंध में तुलनात्मक दृष्टि से न्यूनतम तीन ऐसे वैकल्पिक परीक्षणों का उपयुक्त स्केल के नक्शों पर दर्शाते हुए उनका परीक्षात्मक टीप
(Alternative Examination of Project)

सीधी जिले अंतर्गत विकास खण्ड सिहावल में प्रधानमंत्री ग्राम सड़क योजना-I (Regular) Batch-V (वर्ष 2017-18) तहत म.प्र. ग्रामीण सड़क विकास प्राधिकरण परियोजना क्रियान्वयन इकाई सीधी (म.प्र.) अंतर्गत मार्ग मायापुर खुटेली लौआर रोड से विछरी (पिकेज क्रमांक एम.पी. 41209), लम्बाई 4.80 किमी. स्वीकृत है। मार्ग के वेनेज 1366 से 2166 मीटर के मध्य में कुल 800 मीटर का भाग सोन घड़ियाल अभ्यारण सीमा के अंतर्गत है। मार्ग के डामरीकरण हेतु 800 मीटर X 8.00 मीटर = ~~6.40~~ ^{0.48} हेक्टेयर भूमि की आवश्यकता है। लक्षित ग्राम विछरी को जोड़ने हेतु अन्य कोई दूसरा वैकल्पिक रास्ता नहीं है। ग्राम विछरी को जोड़ने हेतु वर्तमान में प्रस्तावित मार्ग से कम से कम वन भूमि प्रभावित होगी।

अतः उपरोक्तानुसार परिस्थितियों को ध्यान में रखते हुए मार्ग का उन्नयन/डामरीकरण किये जाने हेतु अनुमति प्रदान किये जाने की कष्ट करें।


(महेश प्रताप सिंह परिहार)

महाप्रबंधक

म.प्र. ग्रामीण सड़क विकास प्राधिकरण,
परियोजना क्रियान्वयन इकाई सीधी (म.प्र.)

Annexure 1

Details of the projects approved by the MoEF in respect of a project proponents, for diversion/use of lands of PAs since coming into force of the WLPA1972, and of areas falling within the Ecologically Sensitive zone or radius of 10 km of such PAs*

Sl.No.	Name of the Project, and state	Agenda item no. and date of meeting of SC*	Protected area/ ESZ involved	Area approved in PA/ESZ for use/diversion (ha.)	Conditions imposed by SC(number)	Date of commencement of work
1	Nil	Nil	Nil	Nil	Nil	



(Mahesh Pratap Singh Parihar)

General Manager
M.P. Rural Road Development Authority
Project Implementation Unit, Sidhi (M.P.)

Details regarding compliance of the conditions on each proposal

Project number and name (As in the abstract at 2 above):

- i. Compensatory notification of PA recommended in the proposal (identified extent and location);
- ii. Details of compliance: (Please give location, extent, forest type, status of forest and notification details):

Sl No.	Condition (as provided in the minutes)	Implementing agency	Date of compliance	Reasons for non compliance/shortfall in compliance	Period proposed for compliance
1	Nil	Nil	Nil	Nil	Nil

Verified and found correct.
Chief Wildlife Warden

Project Proponent



(Mahesh Pratap Singh Parihar)
General Manager
M.P. Rural Road Development Authority
Project Implementation Unit, Sidhi (M.P.)

OFFICE OF THE GENERAL MANAGER

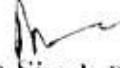
MADHYA PRADESH RURAL ROAD DEVELOPMENT AUTHORITY

PROJECT IMPLEMENTATION UNIT SIDHI (M.P.)

(Old Swaraj Bhawan Sidhi)

Annexure Information on the projects undertaken by the proponent agency in the past in Protected Areas

It is certificated that, there is no any project which has been undertaken by this department in protected area in the past.


(Mahesh Pratap Singh Parihar)

General Manager
M.P. Rural Road Development Authority
Project Implementation Unit, Sidhi (M.P.)

OFFICE OF THE GENERAL MANAGER

MADHYA PRADESH RURAL ROAD DEVELOPMENT AUTHORITY

PROJECT IMPLEMENTATION UNIT SIDHI (M.P.)

(Old Swaraj Bhawan Sidhi)

Bio diversity Impact Assessment report

Bio diversity Impact Assessment not required since proposal involves less than 50 ha, NP/WLS area.



(Mahesh Pratap Singh Parihar)

General Manager

M.P. Rural Road Development Authority
Project Implementation Unit, Sidhi (M.P.)

कार्यालय महाप्रबंधक

म.प्र. ग्रामीण सड़क विकास प्राधिकरण, परियोजना क्रियान्वयन इकाई सीधी
(पुराना स्वराज भवन सीधी)

प्रमाण-पत्र

प्रमाणित किया जाता है कि प्रधानमंत्री ग्राम सड़क योजना-I (Regular) Batch-V (वर्ष 2017-18) अंतर्गत सीधी जिले के सिहावल में गागापुर खुटेली लौआर से बिछरी मार्ग निर्माण कार्य में लगभग 177.02 लाख की लागत आयेगी, जिसमें प्रस्ताव की अनुमानित लागत लगभग 32.00 लाख है।

(महेश प्रताप सिंह परिहार)

महाप्रबंधक

म.प्र. ग्रामीण सड़क विकास प्राधिकरण,
परियोजना क्रियान्वयन इकाई सीधी (म.
प्र.)

कार्यालय महाप्रबंधक
म.प्र. ग्रामीण सड़क विकास प्राधिकरण, परियोजना क्रियान्वयन इकाई सीधी
(पुराना स्वराज भवन सीधी)

प्रमाण-पत्र

प्रमाणित किया जाता है कि प्रधानमंत्री ग्राम सड़क योजना-I (Regular) Batch-V (वर्ष 2017-18) अंतर्गत सीधी जिले के सिहावल में मायापुर खुटेली लौआर से विछरी मार्ग स्वीकृत है। इस मार्ग का कोई भी प्रकरण किसी भी न्यायालय में विचाराधीन नहीं है।


(महेश प्रताप सिंह परिहार)

महाप्रबंधक
म.प्र. ग्रामीण सड़क विकास प्राधिकरण,
परियोजना क्रियान्वयन इकाई सीधी (म.प्र.)

I/4615/2021



भारत सरकार / GOVERNMENT OF INDIA

पर्यावरण, वन एवं जलवायु परिवर्तन मंत्रालय

MINISTRY OF ENVIRONMENT, FOREST & CLIMATE CHANGE

एकीकृत क्षेत्रीय कार्यालय, भोपाल/ INTEGRATED REGIONAL OFFICE, BHOPAL

Kendriya Paryavaran Bhavan, Link Road No.3, E-5, Ravi Shankar Nagar,

BHOPAL - 462016 (M.P.)

TEL: 0755-2466525 E-mail: rowz_bpl-mef@nic.in & ddgfirobhopal@gmail.com

F.No. 6-MPB 049/2021-BHO/

Date: 08.06.2021

To,

The Principal Secretary (Forests)
Govt. of Madhya Pradesh,
Vallabh Bhawan
Bhopal.

Sub: In-principle (Stage-I) approval of Central Government under Forest (Conservation) Act 1980 for diversion of 1.68 ha Protected and Revenue Forest land for upgradation of Mayapur Khuteli Loar Road to Bichhari Road under PMGSY in Sidhi District in favour of Madhya Pradesh Rural Road Development Authority, Sidhi in Madhya Pradesh – reg.

Sir,

This refers to letter No. F-5 1024 2021/10-11/1488 dated 06.05.2021 of APCCF (I.M), Govt. of Madhya Pradesh on the above mentioned subject seeking prior approval of the Ministry of Environment, Forest and Climate Change under section 2 of Forest (Conservation) Act, 1980.

After due consideration of the proposal of the State Government, the "In-Principle" approval of Central Government, is hereby conveyed for diversion of 1.68 ha Protected and Revenue Forest land for up-gradation of Mayapur Khuteli Loar Road to Bichhari Road under PMGSY in Sidhi District in favour of Madhya Pradesh Rural Road Development Authority, Sidhi in Madhya Pradesh, subject to the following conditions and stipulations.

A: Conditions which need to be complied prior to handing over of forest land by the State Forest Department.

- (1) The cost of compensatory afforestation on the CA land (1.68 ha NFL) at the prevailing wage rates as per compensatory afforestation scheme (including the cost of survey, demarcation and erection of permanent pillars etc. as required for securing the land against encroachment) shall be deposited in advance with the State Forest Department by the project authority. The CA will be maintained for 10 years. The scheme may include appropriate provision for anticipated cost increase for works scheduled for subsequent years.
- (2) The State Government shall charge the Net Present Value (NPV) for the 1.680 ha forest area to be diverted under this proposal from the User Agency as per the order of the Hon'ble Supreme Court of India dated 30/10/2002, 01/08/2003, 28/03/2008, 24/04/2008 and 09/05/2008 in IA No. 566 in WP (C) No. 202/1995 and as per the guidelines issued by the Ministry vide letters No. 5-1/1998-FC (Pt.II) dated 18/09/2003, as well as letter No. 5-2/2006-FC dated 03/10/2006 and 5-3/2007-FC dated 05/02/2009 in this regard.
- (3) All the funds received from the user agency under the project shall be transferred / deposited to CAMPA fund only through e-portal (<https://parivesh.nic.in/>).

1/4615/2021

- (4) Non-forest land shall be transferred and mutated in favour of State Forest department and documents shall be submitted.
- (5) The complete compliance of the FRA, 2006 shall be ensured by way of prescribed certificate from the concerned District Collector.
- (6) **The User agency shall obtain NBWL clearance before issuance of working permission for area falling in Son- Ghariyal Wildlife Sanctuary and same shall be submitted at the time of Stage-II approval.**
- (7) The KML files of diverted area and CA areas shall be uploaded on the e-Green watch portal with all requisite details prior to Stage-II approval.
- (8) Violation of any of these conditions will amount to violation of Forest (Conservation) Act, 1980 and action would be taken as prescribed in para 1.21 of Chapter 1 of the Handbook of Comprehensive Guidelines of Forest (Conservation) Act, 1980 as issued by this Ministry's letter No.5-2/2017-FC dated 28.03.2019.
- (9) The compliance report shall be uploaded on e-portal (<https://parivesh.nic.in/>).

B: Conditions which need to be strictly complied on field after handing over of forest land to the User Agency by the State Forest Department but the compliance in form of undertaking shall be submitted prior to Stage-II approval:

- (1) Legal status of the forest land shall remain unchanged.
- (2) Compensatory afforestation shall be taken up by the Forest Department over 1.680 ha non forest land (Khasra No. 4602, Village- Khuteli, Tehsil- Bahri, District- Sidhi, Madhya Pradesh) at the cost of the user agency. As far as possible, a mixture of local native species shall be planted and monoculture of any species, especially non-native species should be avoided.
- (3) Additional amount of the NPV of the diverted forest land, if any, becoming due after finalization of the same by the Hon'ble Supreme Court of India on receipt of the report from the Expert Committee, shall also be charged by the State Government from the User Agency. The User Agency shall furnish an undertaking to this effect.
- (4) The State Government and user agency shall comply the provisions of the all Acts, Rules, Regulation, guidelines, NGT order & Hon'ble Court Order (s) pertaining to this project, if any, for the time being in force, as applicable to the project.
- (5) User Agency shall obtain Environmental Clearance as per the provisions of the Environmental (Protection) Act, 1986, if applicable.
- (6) User agency shall raise strip plantation on both sides and central verge of the road as per the IRC norms.
- (7) User Agency shall provide suitable under pass over pass for free movement of wildlife in and around the forest area in accordance to eco friendly measures to mitigate impacts of linear infrastructure on wildlife (2016) as approved by CWLW of State Government.
- (8) Speed regulating signage will be erected along the road at regular intervals in the Protected Areas, Forest Areas, if applicable.
- (9) No tree felling shall be involved in the implementation of this project.
- (10) The boundary of the diverted forest land shall be suitably demarcated on ground at the project cost, as per the directions of the concerned Divisional Forest Officer.
- (11) The layout plan of the proposal shall not be changed without prior approval of Central Government.
- (12) No labour camp shall be established on the forest land.

- (13) The User Agency shall provide alternate fuels preferably LPG to the labourers and the staff working at the site so as to avoid any damage and pressure on the nearby forest areas.
- (14) The period of diversion under this approval shall be co-terminus with the period of the project life.
- (15) The forest land shall not be used for any purpose other than that specified in the project proposal.
- (16) The forest land proposed to be diverted shall under no circumstances be transferred to any other agencies, department, or person without prior approval of Central Government.
- (17) Any other condition that the Ministry of Environment, Forest & Climate Change may stipulate from time to time in the interest of conservation, protection and development of forest & wildlife.

2. After receipt of the compliance report regarding fulfillment of the conditions as stipulated above, from the State Government, formal approval will be issued in this regard under Section 2 of Forest (Conservation) Act, 1980. Transfer of forest land to user agency should not be given effect to by the State Government till formal order approving diversion of forest land is issued by the Central Government. To facilitate speedy execution of this project involving diversion for the project, the in-principle approval may be deemed as the permission for commencement of works, if the required funds for CA, NPV and other compensatory levies specified in the in-principle approval are realized from the user agency and accordingly the State Government, by passing an order, may allow the commencement of work of the linear project in forest land for a period of one year (The detail guideline issued vide Ministry letter No. 11-306 2014-FC, dated 28.08.2015 may be referred).

This has been issued with the approval of the Competent Authority.

Yours faithfully,

(Hare Ram Kumar)
Technical Officer (Forestry)

Copy to:-

1. The PCCF & HoFF, Forest Department, Satpura Bhawan, Bhopal, Madhya Pradesh.
2. The ADGF (FC), Govt. of India, MoEF&CC, Indira Paryavaran Bhawan, Jor Bagh Road, Aliganj, New Delhi - 110003.
3. The APCCF (LM) and Nodal Officer, Forest Department, Satpura Bhawan, Bhopal, MP.
4. The Divisional Forest Officer, Social Forestry Division- Sidhi, MP.
5. The General Manager, MP Rural Road Development Authority, Implementation Unit, Sidhi, Madhya Pradesh.
6. Order file

(Hare Ram Kumar)
Technical Officer (Forestry)

Signature Not Verified

Digitally signed by HARE RAM
KUMAR
Date: 2021.06.08 12:32:16 IST