

No./D-Blp/ Link road Chanjyar To Kaloh(0.3122)/ 12547

HP Forest Department

Dated Bilaspur, the 28/11/2022

From: Divisional Forest Officer,
Bilaspur Forest Division,
District Bilaspur, HP

To: Executive Engineer,
Ghumarwin Division,
HPPWD Ghumarwin, Distt. Bilaspur, HP

Subject: Diversion of 0.3122 hectare of forest land in favour of HPPWD for the construction of link road from Chanjyar to Kaloh Km 0/00 to 2/690 within the jurisdiction of Bilaspur Forest Division.

Sir,

Kindly refer to your office letter No.PW/GHD/CB/WA/Forest case/2021/1218081 Dated 06.01.2022. on this subject cited above.

2. Form the perusal of proposal folders received vide your office letter under reference, the following shortcomings have been noticed:
 1. In the check list of the proposal folders, the page Nos have been marked with erasable pencil.
 2. Against column E(i) online, employment likely to be generated has been shown permanent-1 & Temporary employment-1500 whereas, in part-I hard copy permanent-4 & Temporary employment-3458 mandays are likely to be generated. Please clarify.
 3. The online toposheet at para C(iii) part -I is not clearly visible.
 4. KML file of the area proposed for diversion may also be provided in shape of CD/Pen Drive.
 5. The digital map & KML file is not matching. KML should be for final alignment.
 6. The road has been constructed in violation of FCA 1980 as such Extent of violation and name of authority which is responsible for violation may also be intimated. A note on violation is required to be placed in proposal folder.
 7. It may also be intimated as to whether this road is included in the list of 2183 case or otherwise.
 8. The case should be submitted in this office along with enumeration list/abstract prepared by RO concerned on following format:-

Sr No	Name of Land	Species name (local)	Botanical name	Girth in (CM)													
				0-10	10-20	20-30	30-40	40-50	50-60	60-70	70-80	80-90	More than 90	Total	Vol	Rate	Amt
1	2	3	4	5	6	7	8	9	10	11	12	13	14	15	16	17	18


9. चयनित डम्पिंग क्षेत्र में प्रभावित होने वाले वृक्षों का पृथक रूप से प्रस्तुत करें

10. As per demand letter, link road proposed from Chanjyar to Kaloh but forest land is shown/mentioned from Tantha & osal Jungle.

The proposal folders (1 Original+ 3 Duplicate) are returned herewith.


Encls: As above

Yours faithfully,


Divisional Forest Officer,
Bilaspur Forest Division,
District Bilaspur, HP

Endst. No./ Link road Chanjyar To Kaloh(0.3122)/ 12548 dated 28/11/2022

Copy forwarded to Range Officer Bharari for information and necessary action. He is requested to attend to the observation raised at Sr. No. 8 & 9 send marking list and abstract accordantly.


Divisional Forest Officer,
Bilaspur Forest Division,
District Bilaspur, HP

No./D-Blp/ Link road Chanjyar To Kaloh(0.3122)/ 12547

HP Forest Department

Dated Bilaspur, the 28/11/2022

From: Divisional Forest Officer,
Bilaspur Forest Division,
District Bilaspur, HP

To: Executive Engineer,
Ghumarwin Division,
HPPWD Ghumarwin, Distt. Bilaspur, HP

Subject: Diversion of 0.3122 hectare of forest land in favour of HPPWD for the construction of link road from Chanjyar to Kaloh Km 0/00 to 2/690 within the jurisdiction of Bilaspur Forest Division.

Sir,

Kindly refer to your office letter No.PW/GHD/CB/WA/Forest case/2021/1218081 Dated 06.01.2022. on this subject cited above.

2. Form the perusal of proposal folders received vide your office letter under reference, the following shortcomings have been noticed:
 1. In the check list of the proposal folders, the page Nos have been marked with erasable pencil.
 2. Against column E(i) online, employment likely to be generated has been shown permanent-1 & Temporary employment-1500 whereas, in part-I hard copy permanent-4 & Temporary employment-3458 mandays are likely to be generated. Please clarify.
 3. The online toposheet at para C(iii) part -I is not clearly visible.
 4. KML file of the area proposed for diversion may also be provided in shape of CD/Pen Drive.
 5. The digital map & KML file is not matching. KML should be for final alignment.
 6. The road has been constructed in violation of FCA 1980 as such Extent of violation and name of authority which is responsible for violation may also be intimated. A note on violation is required to be placed in proposal folder.
 7. It may also be intimated as to whether this road is included in the list of 2183 case or otherwise.
 8. The case should be submitted in this office along with enumeration list/abstract prepared by RO concerned on following format:-

Sr No	Name of Land	Species name (local)	Botanical name	Girth in (CM)													
				0-10	10-20	20-30	30-40	40-50	50-60	60-70	70-80	80-90	More than 90	Total	Vol	Rate	Amt
1	2	3	4	5	6	7	8	9	10	11	12	13	14	15	16	17	18


9. चयनित डम्पिंग क्षेत्र में प्रभावित होने वाले वृक्षों का पृथक रूप से प्रस्तुत करें

10. As per demand letter, link road proposed from Chanjyar to Kaloh but forest land is shown/mentioned from Tantha & osal Jungle.

The proposal folders (1 Original+ 3 Duplicate) are returned herewith.


Encls: As above

Yours faithfully,


Divisional Forest Officer,
Bilaspur Forest Division,
District Bilaspur, HP

Endst. No./ Link road Chanjyar To Kaloh(0.3122)/ 12548 dated 28/11/2022

Copy forwarded to Range Officer Bharari for information and necessary action. He is requested to attend to the observation raised at Sr. No. 8 & 9 send marking list and abstract accordantly.


Divisional Forest Officer,
Bilaspur Forest Division,
District Bilaspur, HP