

कार्यालय प्रधान मुख्य वन संरक्षक (वन बल प्रमुख) राजस्थान,

अरण्य भवन, झालाना सांस्थानिक क्षेत्र, जयपुर-302004

क्रमांक: एफ. 14()2015/एफसीए/प्रमुवसं./ 4622

दिनांक 24/1/23

मुख्य वन संरक्षक,
कोटा।

विषय:- कोटा से धरनावदा रोड (Proposal No. FP/RJ/ROAD/6979/2014) वनभूमि प्रत्यावर्तन की प्रत्याहारित (withdraw) करने के संबंध में।

सन्दर्भ:-आपका पत्रांक 7518 दिनांक 27.12.2022

महोदय,

उपर्युक्त विषयान्तर्गत संदर्भित पत्र के क्रम में निम्नानुसार सूचना अपेक्षित है:-

1. अधिशाषी अभियंता, सार्वजनिक निर्माण विभाग, खण्ड-छवड़ा द्वारा आवेदित आलौच्य प्रकरण को प्रत्याहारित करने बावत्, प्रकरण में Violation होने के कारण स्वीकार नहीं किया जाता है।
2. आलौच्य प्रकरण में भारत सरकार, पर्यावरण, वन एवं जलवायु परिवर्तन मंत्रालय द्वारा जारी पत्र दिनांक 23.04.2018 के क्रम में दिनांक 18.04.2018 को क्षेत्रीय सशक्त समिति में लिये गये निर्णय (प्रति संलग्न) अनुरूप अनुपालना अपेक्षित है।

संलग्न:-उपरोक्तानुसार।

भवदीया,

Shiv
(शिखा मेहरा)

अतिरिक्त प्रधान मुख्य वन संरक्षक,
प्रोटेक्शन एवं नोडल अधिकारी एफसीए,
राजस्थान, जयपुर

दिनांक

क्रमांक: एफ. 14()2015/एफसीए/प्रमुवसं./

प्रतिलिपि:-निम्न को सूचनार्थ एवं आवश्यक कार्यवाही हेतु प्रेषित है:-

1. उप वन संरक्षक, वारां।
2. अधिशाषी अभियंता, सार्वजनिक निर्माण विभाग, खण्ड-छवड़ा।

(दिनेश कुमार गुप्ता)
उप वन संरक्षक (एफ.सी.ए.)
अरण्य भवन, जयपुर



भारत सरकार

पर्यावरण, वन एवं जलवायु परिवर्तन मंत्रालय
क्षेत्रीय कार्यालय (मध्य)

Ministry of Environment, Forest and Climate Change
Regional Office (Central Region)



केन्द्रीय भवन, पंचम तल, सेक्टर-एच, अलीगंज, लखनऊ-226024

Kendriya Bhawan, 5th Floor, Sector-H, Aliganj, Lucknow- 226024, Telefax: 2326696, 2324340, 2324047, 2324025
Email: (Env.) m_env@rediffmail.com, (Forest) goimoeofrolko@gmail.com

पत्र सं० 8बी/राज०/०६/३१/२०१५/एफ.सी./५८

दिनांक : 23-4-18

सेवा में,

अतिरिक्त प्रधान मुख्य वन संरक्षक (वन संरक्षण) एवं नोडल अधिकारी,
वन विभाग, अरण्य भवन,
आलाना इंस्टीट्यूशनल एरिया,
जयपुर, राजस्थान

Online Proposal No.- FP/RAJ/ROAD/6979/2014

विषय **Diversion of 13.558 ha. of forest land for upgradation Kota- Dharanawada Road Km. 132/500 to 137/500**

सन्दर्भ : क्षेत्रीय सशक्त समिति (REC) की बैठक दिनांक- 18.04.2018 की कार्रवाई (REC Agenda item 27.10 -Raj) (प्रति संलग्न)

महोदय,

उपरोक्त विषय का आशय ग्रहण करने का कष्ट करें। विषयांकित प्रकरण में राज्य सरकार द्वारा वन (संरक्षण) अधिनियम, 1980 की धारा (2) के अन्तर्गत भारत सरकार की स्वीकृति मांगी गयी है।

उक्त प्रकरण को दिनांक- 18.04.2018 को आहूत की गयी क्षेत्रीय सशक्त समिति (REC) की बैठक में सम्मिलित किया गया था। क्षेत्रीय सशक्त समिति की बैठक (REC) दिनांक- 18.04.2018 की कार्यवाही की प्रति (REC Agenda item 27.10 -Raj) संलग्न है।

अतः क्षेत्रीय सशक्त समिति के द्वारा दिए गये निर्देशानुसार अनुपालना राज्य सरकार द्वारा अपेक्षित है। अतः अनुरोध है कि अनुपालना शीघ्रातिशीघ्र प्रस्तुत की जाए।

संलग्नक- यथोपरि।

भवदीय,

23/4/18

वन संरक्षक {केन्द्रीय}

प्रतिलिपी सूचनार्थ एवं आवश्यक कार्रवाई हेतु प्रेषित-

1. प्रमुख सचिव {वन}, सिविल सचिवालय, राजस्थान शासन जयपुर, राजस्थान।
2. उप वन संरक्षक, वारां, राजस्थान।
3. अधिशासी अभियन्ता, सा० नि० वि०, खण्ड- छबड़ा, राजस्थान।
4. पर्यावरण, वन एवं जलवायु परिवर्तन मंत्रालय, क्षेत्रीय कार्यालय, लखनऊ को वेबसाइट पर अपलोडिंग हेतु प्रेषित।
5. आदेश पत्रावली।

(बृजेन्द्र स्वरूप)

वन संरक्षक {केन्द्रीय}

Compensatory Afforestation

SI No	Name of Forest Division	CA proposed in Area (Ha)	Details of CA Scheme	CA Rate in (Rs /Ha)	Total Financial Outlay for CA Scheme (Rs)
1	Ajmer Territorial	13.558	-proposed in single patch on DDFL -plantation of 300 saplings per ha	1,55,000	2101490/-

Rupees Twenty one Lakhs one Thousand four Hundred ninety only.

7. The certificate of District Magistrate under Forests (Rights) Act 2006 is placed with the proposal on page no. 12-24 of proposal.
 8. As per GIS-DSS analysis, proposed forest land for diversion and CA land have passed the GIS-DSS analysis (on page no.4/C).
 9. The total outlay of the proposal is Rs 9850 Lakhs
 10. The details of employment generation through the proposal are temporary employment is 30 temporary man days.
 11. The cost benefit analysis is not required as the proposal is less than 20 ha.
 12. A letter no. **8B/RAJ/06/31/2015/FC/2015** dated 15.2.2018 was issued to the Nodal Officer, State Government of Rajasthan on following issues-
 - a. Details of alternative examined have not been given.
 - b. Layout plan and cross section showing the forest area requirement and area calculation has not been provided.
 - c. Required No objection certificate is not provided.
 - d. Violation of FC Act has been reported & FIR has been lodged against Contractor /driver by ROF. However, area of violation has not been specified.
 - e. Entire area falling under forest proposed for construction has been included in diversion proposal, whereas the road is claimed to be pre existing .It needs clarification.
 - f. As per DSS Analysis 1 ha only out of 13.56 ha proposed for CA is not found suitable.This may be re-examined.
- The reply of the state government is still awaited.**

Decision of Regional Empowered Committee: - The reply of the EDS sent to the state government is awaited. So, the proposal is deferred for next REC provided compliance is received in time.

The decision of REC was communicated vide letter no. **8B/Raj/06/31/2015/FC/940** dated 28th March 2018. The reply has been received on 16th April 2018 vide letter no. **F14//2015/FCA/PCCF/1834** dated 13th April 2018. Details of compliance submitted with further observations are following:

- a. "Details of alternative examined have not been given."
 - i. Justification has been submitted that there is no alternative and in case if other alternatives are explored more forest area will be required. (document at 8-c/1)
 - ii. The justification is without quantification of forest area other alternatives.
- b. "Layout plan and cross section showing the forest area requirement and area calculation has not been provided."

85

Agenda item 27.10 Rajasthan
(deferred item 27.2 Raj of meeting held on 27th March 2018)

Online No. FP/RJ/Road/6979/2014

SB/RAJ/06/31/2015/FC: Diversion of 13.558 ha of forest land up-gradation of Kota-Dharanwada Road

The details of the proposals are as under:

1. The proposal has been signed and recommended by the all concerned authorities in the part I, II, III, IV & V. No specific comments have been made in Part II, III, IV and V regarding the proposal and recommendation has been made emphasising the vital importance of the proposal since there is no alternative route other than passing through the proposed forest area. The project is necessary in large public interest.
2. As per Site inspection reports and Sr no. 11(i) of Part II filled by the concerned DCF having territorial jurisdiction on proposed forest patches- violation of Forests (Conservation) Act-1980 has been reported (Site inspection report at page no. 57). FIR has been registered against concerned officials and contractor of the PWD division.
3. As per part II of the proposal the proposed forest patch is not part of National Park, Wildlife Sanctuary, Biosphere Reserve, Tiger Reserve, Elephant Reserve, Wildlife Migration Corridor etc. and does not fall within eco sensitive zone of the protected area.
4. As per part II of the proposal; the proposed forest patches are not located in the area having protected archaeological / heritage site / defence establishment or any other important monument and no any rare/endangered/unique species of flora and fauna found in the area.
5. This additional forest land requirement for to meet out the requirement of up-gradation of Kota-Dharanwada Road Km.132/500 to 137/500 Since there is no alternative route other than passing through the proposed forest area. The project is necessary in large public interest.
6. The detail of forest area and number of trees (girth class >30 cm) is as under-

S. No.	Administrative Unit		Area proposed for diversion			Details of tree	
	Forest Division	District	Reserved Forest (Ha.)	Protected Forest (Ha.)	Total Area (Ha.)	No. of trees falling within proposed forest land	No. of trees required to be felled
1	Baran Territorial	Baran	-	13.558	13.558	0	0


Net Present Value

SI No	Name of Forest Division	Forest Area (in Ha.)	NPV Rate (in Rs per ha)	Crown Density	Eco-Class	Total (Rs.)
1	Baran Territorial	13.558	6,26,000/-	0	III	84,87,500

Rupees eighty four Lakhs eighty seven Thousand Five hundred only.



भारत सरकार
पर्यावरण, वन एवं जलवायु परिवर्तन मंत्रालय
क्षेत्रीय कार्यालय (मध्य)



Ministry of Environment, Forest and Climate Change
Regional Office (Central Region)

केन्द्रीय भवन, पंचम तल, सेक्टर-एच, अलीगंज, लखनऊ-226024

Kendriya Bhawan, 5th Floor, Sector-H, Aliganj, Lucknow- 226024, Telefax: 2326696, 2324340, 2324047, 2324025

Email: (Env.) m_env@rediffmail.com, (Forest) goimoefolk@gmail.com

पत्र सं० 8बी/राज०/06/31/2015/एफ.सी./58

दिनांक : 23-4-18

सेवा में,

अतिरिक्त प्रधान मुख्य वन संरक्षक (वन संरक्षण) एवं नोडल अधिकारी,
वन विभाग, अरण्य भवन,
झालाना इंस्टीट्यूशनल एरिया,
जयपुर, राजस्थान

Online Proposal No.- FP/RAJ/ROAD/6979/2014

विषय Diversion of 13.558 ha. of forest land for upgradation Kota- Dharanawada Road Km. 132/500 to 137/500

सन्दर्भ : क्षेत्रीय सशक्त समिति (REC) की बैठक दिनांक- 18.04.2018 की कार्यवाही (REC Agenda item 27.10 -Raj) (प्रति संलग्न)

महोदय,

उपरोक्त विषय का आशय ग्रहण करने का कष्ट करें। विषयांकित प्रकरण में राज्य सरकार द्वारा वन (संरक्षण) अधिनियम, 1980 की धारा (2) के अन्तर्गत भारत सरकार की स्वीकृति माँगी गयी है।

उक्त प्रकरण को दिनांक- 18.04.2018 को आहूत की गयी क्षेत्रीय सशक्त समिति (REC) की बैठक में सम्मिलित किया गया था। क्षेत्रीय सशक्त समिति की बैठक (REC) दिनांक- 18.04.2018 की कार्यवाही की प्रति (REC Agenda item 27.10 -Raj) संलग्न है।

अतः क्षेत्रीय सशक्त समिति के द्वारा दिए गये निर्देशानुसार अनुपालना राज्य सरकार द्वारा अपेक्षित है। अतः अनुरोध है कि अनुपालना शीघ्रातिशीघ्र प्रस्तुत की जाए।

संलग्नक- यथोपरि।

भवदीय,

(Signature)
(बृजेन्द्र स्वरूप)
वन संरक्षक [केन्द्रीय]

प्रतिलिपी सूचनार्थ एवं आवश्यक कार्यवाही हेतु प्रेषित-

1. प्रमुख सचिव (वन), सिविल सचिवालय, राजस्थान शासन जयपुर, राजस्थान।
2. उप वन संरक्षक, वारां, राजस्थान।
3. अधिशासी अभियन्ता, सा० नि० वि०, खण्ड- छवड़ा, राजस्थान।
4. पर्यावरण, वन एवं जलवायु परिवर्तन मंत्रालय, क्षेत्रीय कार्यालय, लखनऊ को वेबसाइट पर अपलोडिंग हेतु प्रेषित।
5. आदेश पत्रावली।

(बृजेन्द्र स्वरूप)

वन संरक्षक [केन्द्रीय]

Agenda Item 27.10 Rajasthan
[deferred item 27.2 Raj] of meeting held on 27th March 2018]

Online No. FP/RJ/Road/6979/2014

8B/RAJ/06/31/2015/FC: Division of 13.558 ha of forest land up-gradation of Kota-Dharwad Road

The details of the proposals are as under:

- The proposal has been signed and recommended by the all concerned authorities in the part I, II, III, IV & V. No specific comments have been made in Part II, III, IV and V regarding the proposal and recommendation has been made emphasizing the vital importance of the proposal since there is no alternative route other than passing through the proposed forest area. The project is necessary in large public interest.
- As per Site inspection reports and Sr no. 1(i) of Part II filled by the concerned DCF having territorial jurisdiction on proposed forest patches- violation of Forests (Conservation) Act-1980 has been reported (Site inspection report at page no. 57). FIR has been registered against concerned officials and contractor of the PWD division.
- As per part II of the proposal the proposed forest patch is not part of National Park, Wildlife Sanctuary, Biosphere Reserve, Tiger Reserve, Elephant Reserve, Wildlife Migration Corridor etc. and does not fall within eco sensitive zone of the protected area.
- As per part II of the proposal; the proposed forest patches are not located in the area having protected archaeological / heritage site / defence establishment or any other important monument and no any rare/endangered/unique species of flora and fauna found in the area.
- This additional forest land requirement for to meet out the requirement of up-gradation of Kota-Dharwad Road Km.132/500 to 137/500 Since there is no alternative route other than passing through the proposed forest area. The project is necessary in large public interest.
- The detail of forest area and number of trees (girth class >30 cm) is as under-

S. No.	Administrative Unit	Area proposed for diversion				Details of tree	
		Reserved Forest (Ha.)	Protected Forest (Ha.)	Total Area (Ha.)	No. of trees falling within proposed forest land	No. of trees required to be felled	
1	Baran Territorial	13.558	13.558	13.558	0	0	

Net Present Value

SI No	Name of Forest Division	Forest Area (in Ha.)	NPV Rate (in Rs per ha)	Crown Density	Eco-Class	Total (Rs.)
1	Baran Territorial	13.558	6,26,000/-	0	III	84,87,500

Rupees eighty four Lakhs eighty seven Thousand five hundred only.

Compensatory Afforestation

SI No	Name of Forest Division	CA Proposed in Area (Ha)	Details of CA Scheme	CA Rate in (Rs / Ha)	Total Financial Outlay for CA Scheme (Rs)
1	Ajmer Territorial	13.558	-proposed in single patch on DDFL-plantation of 300 saplings per ha	1,55,000	2101490/-

Rupces Twenty one Lakhs one Thousand four Hundred ninety only.

7. The certificate of District Magistrate under Forests (Rights) Act 2006 is placed with the proposal on page no. 12-24 of proposal.
 8. As per GIS-DSS analysis, proposed forest land for diversion and CA land have passed the GIS-DSS analysis (on page no.4/C).
 9. The total outlay of the proposal is Rs 9850 Lakhs
 10. The details of employment generation through the proposal are temporary employment is 30 temporary man days.
 11. The cost benefit analysis is not required as the proposal is less than 20 ha.
 12. A letter no. 8B/RAJ/06/31/2015/FC/2015 dated 15.2.2018 was issued to the Nodal Officer, State Government of Rajasthan on following issues-
 - a. Details of alternative examined have not been given.
 - b. Layout plan and cross section showing the forest area requirement and area calculation has not been provided.
 - c. Required No objection certificate is not provided.
 - d. Violation of FC Act has been reported & FIR has been lodged against Contractor /driver by ROF. However, area of violation has not been specified.
 - e. Entire area falling under forest proposed for construction has been included in diversion proposal, whereas the road is claimed to be pre existing. It needs clarification.
 - f. As per DSS Analysis 1 ha only out of 13.56 ha proposed for CA is not found suitable. This may be re-examined.
- The reply of the state government is still awaited.

Decision of Regional Empowered Committee: - The reply of the EDS sent to the state government is awaited. So, the proposal is deferred for next REC provided compliance is received in time.

The decision of REC was communicated vide letter no. 8B/RAJ/06/31/2015/FC/940 dated 28th March 2018. The reply has been received on 16th April 2018 vide letter no. F14/2015/FC/PCF/1834 dated 13th April 2018. Details of compliance submitted with further observations are following:

- a. "Details of alternative examined have not been given."
- i. Justification has been submitted that there is no alternative and in case if other alternatives are explored more forest area will be required. (document at 8-c/1)
- ii. The justification is without quantification of forest area other alternatives.
- b. "Layout plan and cross section showing the forest area requirement and area calculation has not been provided."

- i. Details are provided in hard copy, at 8/c-2 and 8c/-3.
- ii. As per cross section attached at 8-c/3 the requirement is of 18 mts width whereas area calculation sheet shows average width requirement varying from 7.13 mts to 29 mts at different chainage of road.
- c. "Required No Objection certificate is not provided."
No Objection Certificate of DCF Baran is enclosed with the reply at 8-c/8.
- d. "Violation of FC Act has been reported & FIR has been lodged against Contractor /driver by ROF. However, area of violation has not been specified."
- i. Extent violation (4.0 ha) has been provided at 8-c/11. The document is a scanned copy. The extent of violation includes only recent work of 5 mts on both sides for 4 kms.
- ii. Issue of violation of FCA needs to be dealt as per latest guidelines of MoEF&CC issued on 29th January 2018. Provisions contained on page 2 at A(i) regarding cases "... where the proposal under FC Act has not been submitted and Forest land is diverted without FC.." shall be dealt as per provisions contained in sub section(i) & (ii), in this case the violation is of 2013 as per part II filed by DFO and timeline shows submission of proposal by user agency on 8th May 2015.
- iii. Date of violation in this case is confusing because few other dates are mentioned in report at 8/c-1 like construction of gravel road in 1975 application bitumen/tar in 1984-85. Therefore, the issue requires a self contained note duly providing chronology, details of officials, actual extent with dates, copy of work related documents etc.
- e. "Entire area falling under forest proposed for construction has been included in diversion proposal, whereas the road is claimed to be pre existing .It needs clarification."
- i. Reply has been provided in the forwarding letter of Nodal Officer (FCA).
- ii. Extent violation will vary as per this reply which will require inclusion of all constructed area.
- f. "As per DSS Analysis 1 ha only out of 13.56 ha proposed for CA is not found suitable. This may be re-examined."
- i. As per GIS DSS analysis (report at 9/c) the issue has not been resolved.
- ii. DFO has submitted justification of less extent of area based on number of saplings to be planted.

Decision of REC –

The proposal was deferred and details were solicited from the State Government as per above mentioned observations from 'a' to 'f'.

Date: 18th April 2018

Attended
and half only.

[Signature]
8/14/18

CF (Central)
Member

Secretary
(Revenue)
Government
of Rajasthan
(Special
Invitee)

Nodal Officer,
Department of
Forests,
Rajasthan
(Special
Invitee)

DCF-cum-
Member
Secretary,
REC

APCCF-
cum-
Chairman
REC

Shri
Kapil
Arya,
Member

Shri Ramji
Kesharwani,
Member

Sri UM
Sahai
(Member)

GIS-DSS ANALYSIS

(DR-1= DECISION RULE-1, DR-2= DECISION RULE-2, OF=OPEN FOREST CATGEORY, MDF=MODERATE DENSE FOREST CATGEORY, VDF= VERY DENSE FOREST CATEGORY)

2. Area- 13.5558 Ha

1. File No- 8B/Raj/06/31/2015/EC

3. Upgradation of Kota-Dhanawada Road 132.500 km to 137.500 in Baran, Rajasthan.

4. Location

- State: Rajasthan
- District: Baran

5. Data provided by the User/State:

- Shape file/KML file of Land to be Diverted: Available
- Shape file/KML file for Compensatory Land: Available

6. GIS- DSS analysis of Compensatory Afforestation land

In terms of standards followed in ISFR 2015 (interpretation of satellite data period 2013-2014)

regarding density classes:

Sr. No.	Compensatory Afforestation		Area (In hectares)	Forest Cover Density Classes (Area in hectares)					
				Suitable (Plantation)			Not Suitable (Plantation)		
				OF	Non-Forest	Scrub	MDF	VDF	Water
1	Baran	-	13.56	0.0	12.0	0.0	0.0	0.0	1.0
2	Kota Dharnawda Road (Penal)	-	8.0	0.0	5.0	3.0	0.0	0.0	0.0
Total			21.56	20.0			1.0		

Remarks:

1. The query raised in Sl. No. 06 of EDS has not been resolved by user agency (Fig 01). However, an explanation has been given on page no. 8/c.
2. The proposed penal CA falls under Non-forest and scrub categories under Forest cover map Fig 02.

Maya
Technical Associate (FSI)
6/04/18





Fig. 01 shows Forest Cover and Google Image (23.11.2015) of proposed CA Land

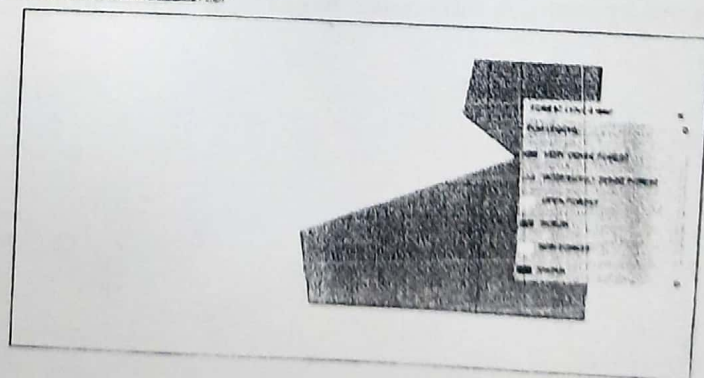



Fig. 02 shows Forest Cover and Google Image (23.11.2015) of proposed panel CA Land


Manoj Kumar
Technician
18/11/2015


कार्यालय अधिशाषी अभियंता सा.नि.वि. खण्ड छबड़ा
मार्ग के वन भूमि से गुजरने का प्रमाण - पत्र

कार्य का नाम - सड़क निर्माण कार्य कोटा धरनावदा कि.मी. 111/0 से 157/525

प्रमाणित किया जाता है कि कोटा धरनावदा मार्ग संख्या 1-1980 से पूर्व का बना हुआ प्रचलित मार्ग है। जो लगभग सन। 1975 में गेवल सड़क बनी थी जिसका डामरीकरण का कार्य 1984-85 में किया गया था। यह मार्ग धरनावदा होते हुए मध्य प्रदेश राज्य से जुड़ा हुआ है व स्टेट हाइवे है। इस मार्ग पर धर्मल प्लांट होने के कारण काफी आवागमन रहता है। उक्त सड़क न्यूनतम वन क्षेत्र से गुजरती है। प्रस्तावित मार्ग के अलावा अन्य कोई वैकल्पिक मार्ग उपलब्ध नहीं है। इस मार्ग के बाईं ओर कोई भी वैकल्पिक मार्ग लेने पर राजस्थान सीमा तक वन भूमि आती है। तथा इस मार्ग के दांयी ओर छबड़ा से धरनावदा जाने के लिये हिंगलोट, पाली, फलिया फाटक होते हुए धरनावदा पहुँचा जा सकता है। इसके लिये करीब 17 कि.मी. अतिरिक्त दूरी तय करनी पड़ेगी तथा उक्त मार्ग में वन भूमि भी अधिक आयेगी। वन भूमि के प्रत्यावर्तन के पश्चात ही उक्त सड़क का निर्माण कराया जा सकता है।

प्रमाणित किया जाता है कि प्रस्तावित वन भूमि में नयी स्वीकृत सड़क बनाई जावेगी।


अधिशाषी अभियंता
सा.नि.वि. खण्ड छबड़ा


राजीव कपूर
उप वन संरक्षक
बाराँ

PRODUCED BY AN AUTODESK EDUCATIONAL PRODUCT
FOREST KHASARA DETAIL

NO.	ROAD LENGTH	KHASARA NO.	AV. LENGTH	AV. WIDTH	AREA	VILLAGE	
	132/500 to 133/025	322	525	10.77	5655 Sq. Mt.	HANUWAT KHERA	
	133/025 TO 133/210	88	185	7.13	1320 Sq.Mt.	UDPURIYA	
	133/025 TO 133/240	87	215	4.95	1065 Sq.Mt.		
	133/025 TO 133/485	86	460	24.15	11105 Sq.Mt.		
	133/485 to 133/800	84	315	29	9135 Sq. Mt.		
	133/800 TO 133/929	82	129	29	3746 Sq.Mt.		
	134/000 to 134/143	80	143	29	4140 Sq. Mt.		
	134/143 TO 134/254	78	111	29	3220 Sq.Mt.		
	134/254 to 134/808	77	554	29	16090 Sq. Mt.		
	134/710 TO 134/800	95	90	7.77	700 Sq.Mt.		
	134/808 to 135/348	96	540	28.07	15160 Sq. Mt.		
	134/895 to 134/910	77	15	1.33	20 Sq. Mt.		
	135/348 TO 135/590	639	242	29	7050 Sq.Mt.		BHILWARA NECHA
	135/590 TO 135/916	640	326	29	9450Sq.Mt.		KADAR PURA
	135/916 TO 136/181	132	265	29	7680 Sq.Mt.		
	136/181 to 136/863	08	682	29	19900 Sq. Mt.		GHATTA
	136/863 TO 136/876	351	13	29	380 Sq.Mt.		
	136/876 to 137/555	365	679	29	19764 Sq. Mt.		
		TOTAL	TOTAL		135580 Sq. Mt.		
		SAY	SAY		13.558 HAC.		

6.5

राजीव कपूर
उप वन संरक्षक
बारा

TOTAL

SAY

135580 Sq. Mt.

13.558 HAC.

91

PRODUCED BY AN AUTODESK EDUCATIONAL PRODUCT

PRODUCED BY AN AUTODESK EDUCATIONAL PRODUCT

E.E.P.W.D. KHASARA


कार्यालय उप वन संरक्षक, बारां

8/2-8


१२

अनापत्ती प्रमाण पत्र

यह प्रमाणित किया जाता है की कोटा से धरनावदा सडक मे वन संरक्षण अधिनियम 1980 के तहत सडक के उननयन में 13.558 है० वन भूमि के प्रत्यावर्तन की स्वीकृति दी जाती है तो इस कार्यालय को कोई आपत्ती नहीं हैं ।


राजीव कपूर
उप वन संरक्षक
बारां

भवदीय


उप वन संरक्षक
बारां

मोका निरीक्षण रिपोर्ट

दिनांक 13/03/2018
स्थान: दृढता-धारनावड़ा रोड अ.3

समय: 11:00 AM

मोका निरीक्षण आज दिनांक 13/03/2018 को निम्न अधिकारियों की उपस्थिति में देखा गया।

- 1. श्री राजीव कपूर उपवन संरक्षक वारां
- 2. मुकेश गुप्ता अधिष्ठात्री अभियन्ता PWD रबड दृढता
- 3. मुकेश मुन्डियन सहायक अभियन्ता उपरबड दृढता
- 4. मोहम्मद हफीज सैनीय वन अधिकारी दृढता
- 5. लोडेश कुमार सर्वेयर उपवन संरक्षक वारां

मोका निरीक्षण के दौरान कोरा-धारनावड़ा बस्टे हाइवे के पश्चिम लम्बाई में 5-5 मी दोनो तरफ कुल 4 kac. सडक चौडाईकरण का कार्य वन क्षेत्र में किया जा चुका है। जिसकी FIR No. 7-82 दिनांक 27-9-2013 से दर्ज किया जाकर 62000/- रुपये जुर्माना वसूल का अपराध समन किया गया।

13.3.18
राजीव कपूर
उपवन संरक्षक,
वारां

Murkesh Gupta
MURKESH GUPTA
EE, PWD, CHHABRA
13.03.2018

Signature
FIR No. 7-82
नामा- उपवन संरक्षक
वारां

Signature
सैनीय वन अधिकारी