



OFFICE OF THE DIVISIONAL FOREST OFFICER, SUNDARGARH FOREST DIVISION.

(Phone-06622-272243, FAX-06622-274987, email- dfosngdvn@yahoo.co.in)

Memo No. 747/4F (Misc) /2020 Dated: 14/01/2020.

To

The Range Officer,
Gopalpur Range.


Sub:-

Enumeration of trees standing on Forest land of the diversion of 8.673 Ha. of Forest Land in Village Bileibahal, Gopalpur, Haldikhola, Sambara, Sardega, Tihuria, Sarangajharia, Garhaghat PF, Ghogharpali RF & Jamkani RF under Hemgir/Lehpripara Tahasil in Sundargarh District, Odisha for construction and improvement of road and CD works of Gopalpur to Tehuria road under PMGSY Package under PMGSY Scheme road project of Sundargarh Forest Division.

Ref:-

Letter No.5546 date -26.11.2019 of EE,RW Division, Sundargarh.

You are directed to conduct tree enumeration work along with Revenue Official staff of Hemgir Tahasil over an area of 8.673 Ha. of Revenue Forest land in Village-Kalamegha under Hemgir Tahasil, proposed for diversion of 8.673 Ha. of Forest Land in Village Bileibahal, Gopalpur, Haldikhola, Sambara, Sardega, Tihuria, Sarangajharia, Garhaghat PF, Ghogharpali RF & Jamkani RF under Hemgir/Lehpripara Tahasil in Sundargarh District, Odisha for construction and improvement of road and CD works of Gopalpur to Tehuria road under PMGSY Package under PMGSY Scheme road.


Divisional Forest Officer,
Sundargarh Forest Division.


Memo No. 748 Dt. 14.1.2020

Copy forwarded to the Tahasildar, Hemgir for information and necessary action. He is requested to impress upon the concerned Revenue staff for conduct tree enumeration work.


Divisional Forest Officer,
Sundargarh Forest Division.

Memo No. 749 Dt. 14.1.2020

Copy forwarded to EE,RW Division, Sundargarh for information and necessary action. He is requested to provide all the logistic support to the Range Officer, Gopalpur for execution of tree enumeration.


Divisional Forest Officer,
Sundargarh Forest Division.



OFFICE OF THE DIVISIONAL FOREST OFFICER, SUNDARGARH FOREST DIVISION.
(Phone-06622-272243, FAX-06622-274987, email- dfosngdvn@yahoo.co.in)

To No. 746/4F (Misc) /2020 Dated: -14/01/2020.

The Executive Engineer,
R.W Division, Sundargarh

Subject:- Submission of forest diversion proposal of 8.673 Ha. of Forest Land in Village
Dileibahal, Gopalpur, Haldikhola, Sambara, Sardega, Tihuria, Sarangajharia, Garhaghat
RF, Ghogharpali RF & Jamkani RF under Hemgir/ Lephripada Tahasil in Sundargarh
District, Odisha for construction and improvement of road and CD works of Gopalpur
to Tehuria road under PMGSY Package under PMGSY Scheme road project of
Sundargarh Forest Division.


Ref:- Letter No.5526 date -25.11.2019 of EE, R.W Division, Sundargarh.

Sir,

With reference to the Letter no cited above, on scrutiny of the proposal the following
discrepancy is furnished below:-

1. DGPS survey map of Revenue Forest land & Index map has not been authenticated by the Tahasildar concerned.
2. Topo Sheet of Forest Land & Index map has not been authenticated by the Range officer concerned.
3. Tree enumeration list of Forest Land has not been submitted.
4. As per the Land Scheduled Revenue Authority has not furnished the certificate of Hal & Sabik / DLI Kisam of land as on 25.10.1980.
5. Forest Right Certificate has not been given.

Hence you are requested to comply the above observation as per the proposal for
forward submission of proposal to the higher quarters, for construction and improvement of road
and CD works of Gopalpur to Tehuria road under PMGSY road Scheme.


14/1/2020
Divisional Forest Officer,
Sundargarh Forest Division.