



सत्यमेव जयते

भारत सरकार
Government of India
पर्यावरण, वन एवं जलवायु परिवर्तन मंत्रालय
Ministry of Environment, Forest & Climate Change
क्षेत्रीय कार्यालय, शिलांग/Regional Office, Shillong
एकीकृत क्षेत्रीय कार्यालय, गुवाहाटी/Sub Office, Guwahati
चौथी मंजिल, हौसेफेड इमारत, जी एस रोड, रुक्मिणी गाँव, गुवाहाटी- ७८१०२२
4th Floor, Housefed building, GS Road, Rukmini gaon, Guwahati -781022
दूरभाष /Tel Fax: 0361-2962350, E-mail: iro.guwahati-mefcc@gov.in



F. No. 3-AN C 268/2024/GHY/558-59

14th November, 2024

सेवा मे,

प्रमुख सचिव /Principal Secretary

अरुणाचल प्रदेश सरकार/ Govt of Arunachal Pradesh

पर्यावरण और वन विभाग /Dept of Forests & Environment

ईटानगर/ Itanagar- 791111.

Sub: Proposal for diversion of 27.19 ha of forest land for construction of Tamen to Dollungmukh Road (Phase 1) 42.03 km to 72.03 km by PWD in Lower Subansiri and Papum Pare district of Arunachal Pradesh.

Ref: (i) Letter No. FOR. 5-75/Cons/2022/4763-67 dated 05.11.2024 of Govt of Arunachal Pradesh.
(ii) Letter No. 3-AN C 268/2024/GHY/509-510 dated 14.10.2024 of Sub Office, Guwahati.
(iii) Letter No. FOR. 5-75/Cons/2022/3908-12 dated 18.09.2024 of Govt of Arunachal Pradesh.

Sir,


With reference to the subject and letter cited above, I am directed to inform that State Govt letter under reference (i) above has been examined in this office but found incomplete. State Govt is requested to furnish the following information for further processing of this proposal :

1. To furnish the minutes of meeting of Project Steering Committee (PSC) for this instant proposal as the minutes of the meeting is to attached while processing of the proposal submitted in PARIVESH 1.0 as per Ministry letter FC-11/118/2021-FC dated 25.01.2024 (copy enclosed).
2. The revised muck dumping plan or revised enumeration list of the trees to be affected by this project as discrepancies in the proposed area indicating tree enumeration on parivesh portal and in the reply furnished vide State Govt letter under reference (iii) above are observed to be different.
3. The revised kml/shape file of CA site identified earlier by reducing 13.926 ha i.e. 40.474 ha (54.40 ah -13.926 ha) along with corrected SoI map, site suitability, GPS

co-ordinates, etc. as an alternate CA site of 13.926 ha has now been identified and submitted to this office.

4. The kml/Shape file of the proposed area indicating the proposed road (24.14 ha) and muck dumping area (3.05 ha).



भवदीय,



Ms. Laetitia Jean Syiemiong
Deputy Inspector General of Forests(C)

Copy to:

The Principal Chief Conservator of Forests & HoFF, , Government of Arunachal Pradesh, Department of Environment, Forests & Climate Change, Itanagar- 791111.



Deputy Inspector General of Forests(C)