

FP/UK/Water/144831/2021

Date-28/09/2021

1- No authority letter is found uploaded in Form A, Part I at A(xvi), kindly upload authority letter in favour of the person authorized.

(ix). Landline Telephone No. : 0-
 (x). Fax No. : 0-
 (xi). Mobile No. : 7895687472
 (xii). Website (if any) : NIL
 (xiii). Legal status of User Agency : State Government

A-3. Details of Person Making Application

(i). First Name: Kuldeep
 (ii). Middle Name: Singh
 (iii). Last Name: Rawat
 (iv). Gender: Male
 (v). Designation: Assistant Engineer
 (vi). Address 1: Irrigation Subdivision Gairsain
 (vii). Address 2: NIL
 (viii). State: Uttarakhand
 (ix). District: Chamoli
 (x). Tehsil: Gair Sain
 (xi). Pin: 246428
 (xii). Landmark: NIL
 (xiii). Email Address: aeisdgairsain@gmail.com
 (xiv). Landline Telephone No.: 0-
 (xv). Fax No.: NIL
 (xvi). Mobile No.: 7895687472

(i). Copy of documents in support of the competence/authority of the person making this application to make application on behalf of the User Agency: No Data

B. Details of land required for the Project

2- Kindly mentioned village name separately in village wise break up-

Details of Divisions Involved

S.no	Division Name	Forest Land(ha.)	Non-Forest Land(ha.)
1.	Kedarnath Wild Life Division,Gopeshwar	4.95	0
	Total	4.95	0

B-2.2 Details of Districts Involved

District wise breakup

S.no	District Name	Forest Land(ha.)	Non-Forest Land(ha.)
1.	Chamoli	4.95	0
	Total	4.95	0

B-2.3 Village wise breakup

Villages wise breakup

S.no	Village	Forest Land(ha.)	Non-Forest Land(ha.)
1	Nail laga farkande and Talgaon	4.95	0
	Total	4.95	0

B-2.4 Component wise breakup

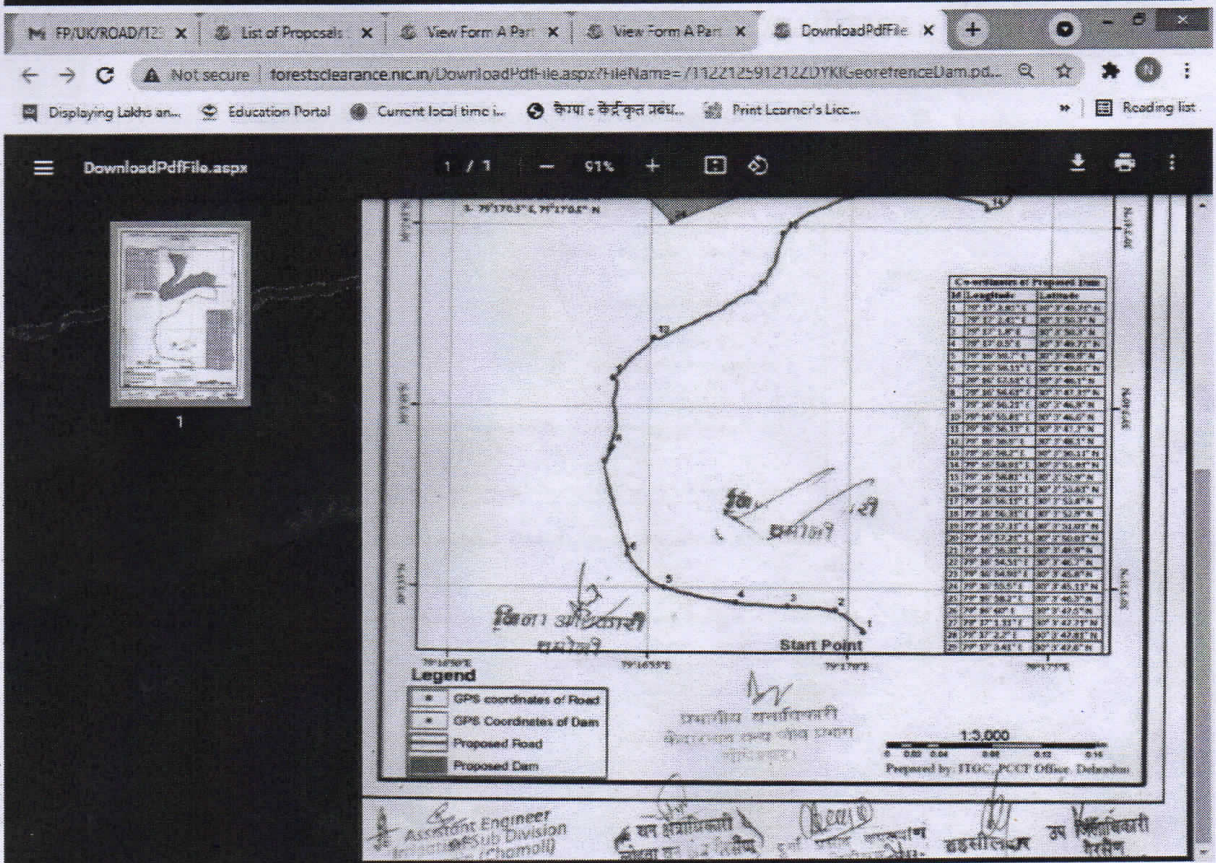
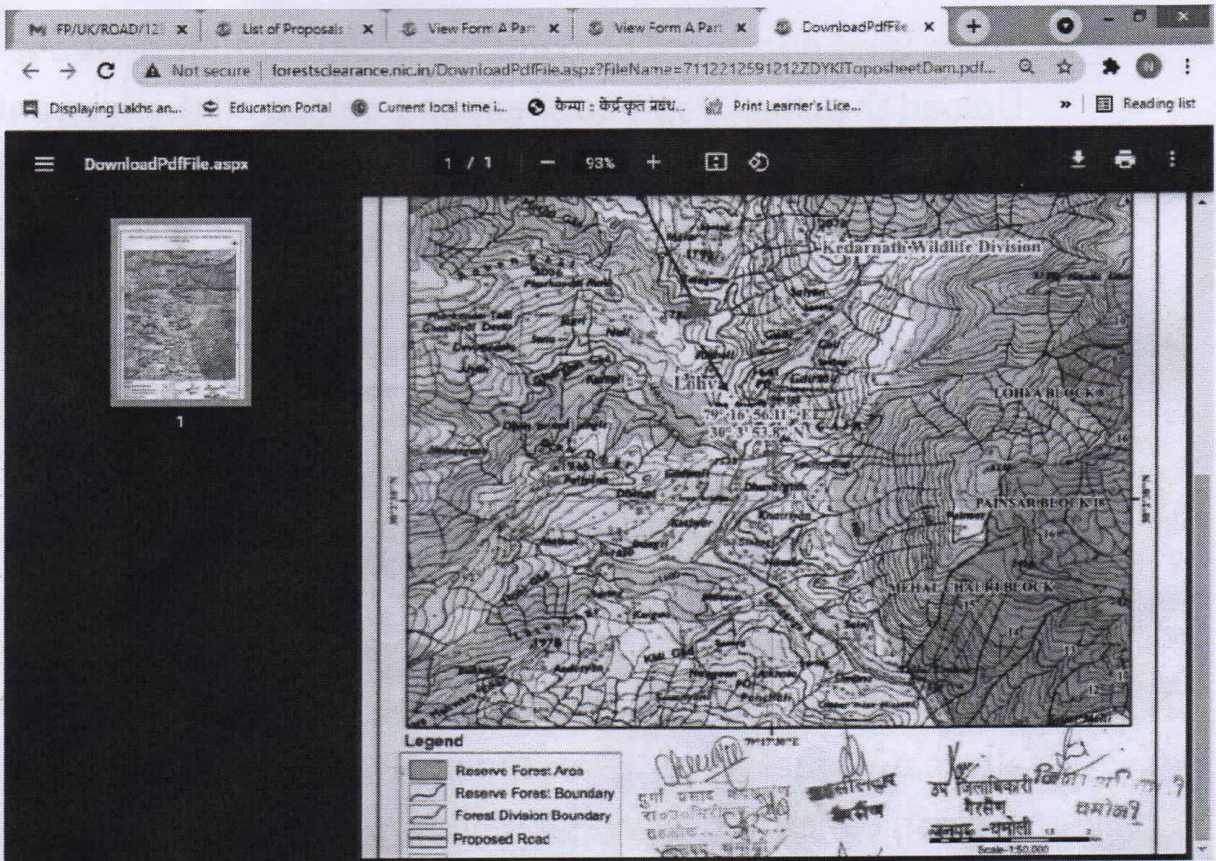
Component wise breakup

S.no	Component	Forest Land(ha.)	Non-Forest Land(ha.)
1	Dam	0.5	0
2	submerged area of dam	3.43	0
3	Approach Road	0.77	0
4	dumping zone	0.22	0
5	Others	0.03	0

3- Patch marked in the KML at the Maps of the forest land diverted not commensurate to the area as mentioned in the component wise break up



4- SOI toposheet and Geo reference map of the diverted area are not signed by the competent authority DFO-



5- VLC/SDLC meeting proceeding and NOC not found attached with the FRA certificate. Kindly upload the same.

6- There is no document uploaded as additional information, Upload the check list/ Factsheet and upload all the relevant document as additional information as mentioned in checklist by mentioning their name in the remark column like Bar chart, Land schedule, Tree enumeration list, Administrative and financial approval, Aerial distance certificate , Geologist report, Work not start certificate, CA scheme, Certificate to comply geologist report, certificate to pay inc in NPV amount, certificate of felling minimum tree, task force report, certificate for complying the condition imposed in standard condition, no historical/monumental or religious place will be affected ,no wild life adversely affected certificate, Undertaking to provide alternative fuel wood, kerosene or LPG to labours involved in project, benefitted villages/families /population certificate etc. Kindly rectify accordingly.

FP/UK/ROAD/123339/20 x List of Proposals Submitt x View Form A Part II x View Form A Part 1 x +

Not secure | forestsclearance.nic.in/viewreport.aspx?pid=FP/UK/WATER/144831/2021

Displaying Lakhs an... Education Portal Current local time i... केम्पा :: केंद्रीकृत प्रबंध... Print Learner's Lice... Reading list

(c). Copy of KML file of the patch: [View File](#)

(d). Khasra details: 1015,1016,1017

(e). Present owner: Others

(f). Copy of ownership proof:

(g). Copy of Mou/agreement executed between the Present owner and the User Agency:

(h). Copy of non encumbrance certificate for the forest land:

(v). Scanned copy of the map of the land identified for creation of Compensatory Afforestation prepared by using GPS of Total Station:

(vi). Copy of Survey of India Toposheet in 1:50,000 scale indicating location of the land Identified for creation of Compensatory Afforestation:


Additional Information Details

Documents		
S.No	Documents	Remarks
NIL		

7- Kindly upload NPV certificate, Aerial distance certificate, Land schedule, Bar chart, Administrative and financial Go, Aerial distance certificate and other relevant document as additional information in Part II.

.....NODAL OFFICE.....

पत्रांक 950 /12-1 दि- 04-10-2021
प्रतिष्ठान उप वन संरक्षक केदारनाथ वन्य
जीव प्रभाग को प्रेषित । कृपया उक्त
प्रकरण पर विद्युत् कार्यवाही करते हुए
आस्था नोडल अधिकारी को प्रेषित करते
है इस कार्यालय को भी सूचित करने का
कष्ट करें ।


निदेशक/वन संरक्षक
नन्दादेवी बायोस्फियर रिजर्व
गोपेश्वर/६