

**FORM - A**

Form for seeking prior approval of Central Government under section 2 of the Forest(Conservation) Act,1980 for Diversion of fresh forest area

**PART - I**

(To be filled up by User Agency)

**A. General Details****A-  
1. Project Details**

(i). Proposal No. : FP/OR/RAIL/45694/2020

(ii). Name of Project for which Forest Land is required : Khurda Road - Bolangir New BG Rail Link Project i.e. from Km112-180

(iii). Short narrative of the proposal and Project/scheme for which the forest land is required :  
The Indian Railways have taken up a project of construction of a new B. G. line having an approximate length of 289 km. connecting Khurda Road station on Howrah-Chennai main line to Bolangir situated on Titlagarh-Sambalpur-Jharsuguda branch line. The line falls entirely in Orissa sta

(iv). State : Orissa

(v). Category of the Project : Railway

(vi). Shape of forest land proposed to be diverted : Linear

(vii). Estimated cost of the Project(Rupees in lacs) : 379166

(viii). Total Area of Forest Land proposed for diversion(in ha.): 594.618

(ix). Non-Forest Land required for this project(in ha.): 367.656

(x). Total period for which the forest land is proposed to be diverted(in years): 99

**A-  
2. Details of User Agency**

(i). Name : EAST COAST RAILWAY


(ii). Address1 : West Annx Building, Rail Vihar, Chandrasekharpur, BBSR


(iii). Address2 : NIL

(iv). State : Orissa

(v). District : Khordha

(vi). Pin : 751023

  
उप मुख्य अभियन्ता (निर्माण)  
पूर्व तट रेलवे, बौद  
Dy. Chief Engineer (Con)  
E.Co.Rly., Boudh

  
उप मुख्य अभियन्ता (निर्माण-II)  
पूर्व तट रेलवे, भुवनेश्वर  
Dy. Chief Engineer (Con-I)  
E.Co.R'v. Bhubaneswar


- (vii). Landmark : NIL
- (viii). Email address : dycecon2@ecor.railnet.gov.in
- (ix). Landline Telephone No. : 674-2302680
- (x). Fax No. : 674-
- (xi). Mobile No. : 8455885256
- (xii). Website (if any) : NIL
- (xiii). Legal status of User Agency : Central Government

A-  
3. Details of Person Making Application

- (i). First Name: Sitansu
- (ii). Middle Name: Kumar
- (iii). Last Name: Acharya
- (iv). Gender: Male
- (v). Designation: Dy. Chief Engineer/Con/II/BBS
- (vi). Address 1: West Annx Building, Rail Vihar, Chandrasekharpur, BBSR
- (vii). Address 2: NIL
- (viii). State: Orissa
- (ix). District: Khordha
- (x). Tehsil: Khandagiri
- (xi). Pin: 751023
- (xii). Landmark: NIL
- (xiii). Email Address: dycecon2@ecor.railnet.gov.in
- (xiv). Landline Telephone No.: 674-2302680
- (xv). Fax No.: 2303942
- (xvi). Mobile No.: 8455885256

  
 उप मुख्य अभियन्ता (निर्माण)  
 पूर्व तट रेलवे, बौद  
 Dy. Chief Engineer (Con)  
 E.Co.R'w, Boudh

  
 उप मुख्य अभियन्ता (निर्माण-II)  
 पूर्व तट रेलवे, भुवनेश्वर  
 Dy. Chief Engineer (Con-  
 E.Co.R'w, Bhubaneswar

(xvii). Copy of documents in support of the competence/authority of the person making this application to make application on behalf of the User Agency: 

## B. Details of land required for the Project

B- Details of proposal seeking prior approval of Central Government under the Act for  
1. diversion of forest land for the Project already submitted in the past

List of proposal submitted in Past							
S.no	Proposal Status.	Proposal No.	Moef File No.	Area Proposed for Diversion(Ha.)	Area Diverted(Ha.)	Date of In-Principle Approval	Date of Final Approval
NIL							

B-  
2. Details of forest land proposed to be diverted

### B-2.1 Details of Divisions involved

Details of Divisions involved			
S.no	Division Name	Forest Land(ha.)	Non-Forest Land(ha.)
1.	Boudh	292.289	161.766
2.	Nayagarh	302.329	205.89


### B-2.2 Details of Districts involved

District wise breakup			
S.no	District Name	Forest Land(ha.)	Non-Forest Land(ha.)
1.	Boudh	292.289	161.766
1.	Nayagarh	302.329	205.89

### B-2.3 Village wise breakup

Villages wise breakup			
S.no	Village	Forest Land(ha.)	Non-Forest Land(ha.)
1	Saliagochha	2.359	13.335
2	Dimirikuti	3.557	0.372
3	Rangamatia	6.269	1.368
4	Kutibari	1.121	2.635
5	Central RF	8.397	0
6	Takara	7.335	13.205
7	Asaniberna	7.326	3.849
8	Burusahi	0.304	2.06
9	Gopalpur	19.505	6.317
10	Jhintikabari	28.697	0.704
11	Bubura Colony	20.463	14.622
12	Bubura	3.337	4.739

  
 उप मुख्य अभियन्ता (निर्माण)  
 पूर्व तट रेलवे, बौद्ध  
 Dy. Chief Engineer (Con)  
 E.Co.Rly., Boudh

  
 उप मुख्य अभियन्ता (निर्माण)  
 पूर्व तट रेलवे, भुवनेश्वर  
 Dy. Chief Engineer (Con-1)  
 E.Co.R' &. Bhubaneswar

13	Banktalla	9.099	7.224
14	Mundulinuagan	10.863	0.708
15	Manjari	2.509	0
16	Baishipalli PRF 1st Part	29.311	0
17	Penparara	2.586	2.311
18	Bhagamunda	2.036	0
19	Baishipalli PRF 2nd Part	18.579	0
20	Krushnaprasad	2.525	0.109
21	Durgaprasad	0.259	2.566
22	Pathargand	0.109	0
23	Durkijaju	1.826	1.548
24	Gunduribari	1.396	3.157
25	Janipadar	15.708	7.77
26	Gura	0.607	6.329
27	Gandharikhoh	0.207	5.577
28	Kulurukumpa	0.246	7.689
29	Takuda	2.483	16.095
30	Phalpaju	0.162	9.162
31	Phalpaju Nuagan	4.97	0.34
32	Banigochha	16.595	16.313
33	Brahmandeipahar	4.326	0
34	Simantapur	28.426	0
35	Aruneswarpahar	5.544	0
36	Salamendhi	14.469	0
37	Birapaju	4.214	3.517
38	Kankanmendhi	4.564	8.146
39	Gochhasahi	1.052	5.37
40	Badlasahi	0	4.69
41	Dhipsahi	0	0.036
42	Baringi	22.527	15.442
43	Madhapur	27.66	6.722
44	Solagadu	4.608	2.19
45	Raniganja	0.899	5.511
46	Gorasahi	4.644	1.041
47	Gochhabari	40.355	18.029
48	Surtagandha	0	0.182
49	Adhenigar	0	12.007
50	Gundurisahi-Ka	1.783	1.985
51	Karadakotha RF 1st Part	31.39	0
52	Nuagan	2.153	1.396
53	Karadakotha (Village)	7.277	9.056
54	Podhal RF	14.21	0
55	Marding	10.457	1.738
56	Bhaunripathar	7.218	4.17
57	Karadakotha RF 2nd Part	2.007	0
58	singanibeda	14.915	2.022
59	Parapat RF	45.219	0
60	Gunduribeda	2.624	10.609
61	Tilikup	18.883	24.517

उप मुख्य अभियन्ता (निर्माण)  
पूर्व तट रेलवे, बौंद  
Dy. Chief Engineer (Con)  
E.Co.Rly., Boudh

उप मुख्य अभियन्ता (निर्माण-II)  
पूर्व तट रेलवे, भुवनेश्वर  
Dy. Chief Engineer (Con-I)  
E.Co.Rly., Bhubaneswar








62	Karanjakata	14.625	46.241
63	Lokapara	7.82	28.068
64	Birapratappur	10.553	3
65	Kamalapur	3.973	1.867
66	Kitangapada	1.886	0
67	Bansijor	3.586	0

## B-2.4 Component wise breakup

Component wise breakup			
S.no	Component	Forest Land(ha.)	Non-Forest Land(ha.)
1	For Station Yard	162.5	25
2	For Construction Road	5	10
3	For Construction of Rail Line	427.118	332.656


## C. Maps of forest land proposed to be diverted

Division 1. : Boudh			
(i). Area of forest land proposed to be diverted(in ha.) : 302.329			
(ii). : Linear			
(b). No. of Segments : One			
Segment wise details			
Segments	Segment Area(in ha.)	Kml File of Segments	
1.	302.329	 <a href="#">View File</a>	
(iii). Copy of Survey of India Toposheet indicating boundary of forest land proposed to be diverted: 			
(iv). Scanned copy of the Geo-referenced map of the forest land proposed to be diverted prepared by using GPS or Total Station: 			

Division 2. : Nayagarh			
(i). Area of forest land proposed to be diverted(in ha.) : 302.329			
(ii). : Linear			
(b). No. of Segments : One			
Segment wise details			
Segments	Segment Area(in ha.)	Kml File of Segments	
1.	302.329	 <a href="#">View File</a>	
(iii). Copy of Survey of India Toposheet indicating boundary of forest land proposed to be diverted: 			

उप मुख्य अभियन्ता (निर्माण)  
पूर्व तट रेलवे, बौद  
Dy. Chief Engineer (Con)  
E.Co.Rly., Boudh

उप मुख्य अभियन्ता (निर्माण)  
पूर्व तट रेलवे, भुवनेश्वर  
Dy. Chief Engineer (Con)  
E.Co.Rly., Bhubaneswar

(iv). Scanned copy of the Geo-referenced map of the forest land proposed to be diverted prepared by using GPS or Total Station: 

**D. Justification for locating the Project in forest land and details of alternatives examined:**

(i). Copy of note containing justification for locating the Project in forest land: 

(ii). Whether a copy of map indicating location of alternative examine is required to be provided:  
Yes

(a). Copy of map indicating location of alternative examined: 

**E. Employment likely to be generated**

(i). Whether the Project is likely to generate employment?: Yes

(ii). Permanent/Regular Employment(Number of persons): 150

(iii). Temporary Employment(Number of person-days): 250

**F. Displacement of People due to the Project, if any**

(i). Whether Project involves displacement?: No

**G. Details of Cost-Benefit analysis for the Project**

(i). Whether the Project requires Cost-Benefit analysis?: Yes

(a). Copy of Cost-Benefit analysis: 

**H. Status of Environmental Clearance**

(i). Whether the Project requires Clearance under the Environment (Protection) Act 1986?: No   
उप मुख्य अभियंता (निर्माण)  
पूर्व तट रेलवे, बौंद

Dy. C  
Engineer (Con)  
E.  
th


**I. Status of Wildelife Clearance**

(i). Whether the Project or a part thereof is located in any Protected Area or their Eco sensitive zone? : No

**J. Applicability of special provisions governing Scheduled Areas**

(i). Whether the Project or a part thereof is located in a Scheduled Area? : No

**K. Status of settlement of rights under the Forest Rights Act, 2006 on the forest land proposed to be diverted**

  
उप मुख्य अभियंता  
पूर्व तट रेलवे, भुवनेश्वर  
Dy. Chief Engineer (Con-1)  
S.Co.R'v.. Bhubaneswar

(i). Whether the process for settlement of Rights under the Forest Rights Acts 2006 on the forest land proposed to be diverted has been completed? : No

L. Details of land identified for Compensatory Afforestation

(i). Whether non-forest or Revenue forest land is required to be provided by User Agency?: Not Applicable

(ii). Whether the area of non-forest land or Revenue forest land required to be provided by User Agency for raising Compensatory Afforestation is less than area of forest land proposed to be diverted?: Not Applicable

(iii) . Reason for not providing Non-Forest Land: Not Applicable

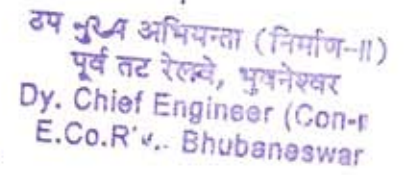
Additional information Details

Documents		
S.No	Documents	Remarks
NIL		

Print page



उप मुख्य अभियन्ता (निर्माण)  
पूर्व तट रेलवे, बौद  
Dy. Chief Engineer (Con)  
E.Co.Rty., Boudh



उप मुख्य अभियन्ता (निर्माण-II)  
पूर्व तट रेलवे, भुवनेश्वर  
Dy. Chief Engineer (Con-r)  
E.Co.R'v. Bhubaneswar