

From,

Sri K. Chandrasekhar Reddy, B.Tech.
Executive Engineer.
PR Division.
Tirupati.

To

The Prl. Chief Conservator of Forests,
Andhra Pradesh,
Aranya Bhavan, K.M Munshi Road,
Nagarampalem, Guntur – 522004.

Lr. No: AEE2/Forest Clearence/Kambakam/2018 Dt:21.12.2019

Sir,

Sub: - PR, Division, Tirupati – APFD – F(C) ACT, 1980 – Diversion of 0.99 ha of Forest land in Compt. No. 260 of Kambakam RF, Chittoor (East) Division for formation of road from Tada – Srikalahasti to Kambakam Road in f/o EE, PR, Tirupati – 7 sets of hard copies submitted – Regarding.


Ref:- Rc.no.EFS02 – 15034/130/2018-FCA SEC-PCCF/FCA-3, Dated 06.12.2019 of the Prl. Chief Conservator of Forests, Guntur.

-0o0o0-

With reference to above I submit here with 7 sets of hard copies of proposals along with enclosures for diversion of 0.99 ha of Forest land in Compt. No. 260 of Kambakam RF, Chittoor (East) Division for formation of road from Tada – Srikalahasti to Kambakam Road in f/o EE, PR, Tirupati.

- Encls. 1. Hard copy of Proposals (7 sets)
2. Topo Sheets (57 O/14) (7 sets)
3. Authenticated Copy of DGPS Survey (7 sets)
4. Certificate by Dist. Collector, Chittoor (7 sets)
5. Necessary certificates of EE, PR, Tirupati. (7 sets)

Yours Faithfully,


Executive Engineer,
PR Division, Tirupati.

24/12/19

Copy submitted to the Dist. Collector, Chittoor for favour of information,
Copy submitted to the DFO, Chittoor (East) Division,

Government of Andhra Pradesh
Panchayt Raj Engineering Department
Office of the Executive Engineer, PR Division, Tirupati

UNDERTAKING IN RESPECT OF ADDITIONAL NPV

We, Panchayt Raj Engineering Department hereby agrees and undertake to Pay the additional Net Present Value as decided at a later date as per the decision of the Supreme Court and abide by any conditions/changes imposed by MOE&F Govt. of India/Govt. of Maharashtra/any other relevant authorities, against **0.99 Hectares** forest land in **Chittoor East Forest Division** being diverted for non-forest purpose (Upgrading of the Road from **Tada Srikalahasti Road to Kambakam of Varadaiahpalem Mandal**).

Date: 03-07-2019
Place: Tirupati


Executive Engineer
PR Division, Tirupati

FORM - A

Form for seeking prior approval of Central Government under section 2 of the Forest(Conservation) Act,1980 for Diversion of fresh forest area

PART - I (To be filled up by User Agency)

A. General Details

A-1. Project Details

- (i). Proposal No. : FP/AP/ROAD/41072/2019
- (ii). Name of Project for which Forest Land is required : Upgrading the road from Tada-Srikalahasthi road to Kambakam of Varadaiahpalem Mandal of Chittoor District
- (iii). Short narrative of the proposal and Project/scheme for which the forest land is required : The work is sanctioned under PRR SCC grant at an estimated cost of Rs 1.38 crores. Total length of the road is 3.20 Km out of which 1.80 Km is running in Forest land. The existing surface of the road is Gravel with large number of pot holes and dips and all CD works are constructed and in good condition
- (iv). State : Andhra Pradesh
- (v). Category of the Project : Road
- (vi). Shape of forest land proposed to be diverted : Linear
- (vii). Estimated cost of the Project(Rupees in lacs) : 138
- (viii). Total Area of Forest Land proposed for diversion(in ha.): 0.99
- (ix). Non-Forest Land required for this project(in ha.): 1.05
- (x). Total period for which the forest land is proposed to be diverted(in years): NIL


A-2. Details of User Agency

- (i). Name : EXECUTIVE ENGINEER PANCHAYAT RAJ TIRUPATI
- (ii). Address1 : EE PR Division, Chennareddy Colony, Tirupati 517501
- (iii). Address2 : NIL
- (iv). State : Andhra Pradesh
- (v). District : Chittoor
- (vi). Pin : 517501
- (vii). Landmark : NIL
- (viii). Email address : eeprtirupati1@gmail.com
- (ix). Landline Telephone No. : 877-2230115
- (x). Fax No. : 877-
- (xi). Mobile No. : 9866623654
- (xii). Website (if any) : NIL
- (xiii). Legal status of User Agency : State Government

A-3. Details of Person Making Application

- (i). First Name: Kanipakam
- (ii). Middle Name: NIL
- (iii). Last Name: Chandra Sekhar Reddy
- (iv). Gender: Male
- (v). Designation: EE
- (vi). Address 1: EE PR Division, Chennareddy Colony, Tirupati 517501
- (vii). Address 2: NIL
- (viii). State: Andhra Pradesh
- (ix). District: Chittoor
- (x). Tehsil: Tirupati (Urban)
- (xi). Pin: 517501
- (xii). Landmark: NIL
- (xiii). Email Address: eeprtirupati1@gmail.com
- (xiv). Landline Telephone No.: 877-2230115
- (xv). Fax No.: NIL

(xvi). Mobile No.: 9491202575

(xvii). Copy of documents in support of the competence/authority of the person making this application to make application on behalf of the User Agency: 

B. Details of land required for the Project

B-1. Details of proposal seeking prior approval of Central Government under the Act for diversion of forest land for the Project already submitted in the past

List of proposal submitted in Past							
S.no	Proposal Status.	Proposal No.	Moef File No.	Area Proposed for Diversion(Ha.)	Area Diverted(Ha.)	Date of In-Principle Approval	Date of Final Approval
NIL							

B-2. Details of forest land proposed to be diverted

B-2.1 Details of Divisions involved

Details of Divisions involved			
S.no	Division Name	Forest Land(ha.)	Non-Forest Land(ha.)
1.	WL Chittoor East	0.99	1.05

B-2.2 Details of Districts involved

District wise breakup			
S.no	District Name	Forest Land(ha.)	Non-Forest Land(ha.)
1.	Chittoor	0.99	1.05





B-2.3 Village wise breakup


Villages wise breakup			
S.no	Village	Forest Land(ha.)	Non-Forest Land(ha.)
1	Kambakam	0.99	1.05

B-2.4 Component wise breakup


Component wise breakup			
S.no	Component	Forest Land(ha.)	Non-Forest Land(ha.)
1	Road	0.99	1.05

C. Maps of forest land proposed to be diverted

Division 1. : WL Chittoor East										
(i). Area of forest land proposed to be diverted(in ha.) : 0.99										
(ii). : Linear										
(b). No. of Segments : One										
<table border="1"><thead><tr><th colspan="3">Segment wise details</th></tr><tr><th>Segments</th><th>Segment Area(in ha.)</th><th>Kml File of Segments</th></tr></thead><tbody><tr><td>1.</td><td>0.99</td><td> View File</td></tr></tbody></table>		Segment wise details			Segments	Segment Area(in ha.)	Kml File of Segments	1.	0.99	 View File
Segment wise details										
Segments	Segment Area(in ha.)	Kml File of Segments								
1.	0.99	 View File								
(iii). Copy of Survey of India Toposheet indicating boundary of forest land proposed to be diverted: 										

(iv). Scanned copy of the Geo-referenced map of the forest land proposed to be diverted prepared by using GPS or Total Station: 

D. Justification for locating the Project in forest land and details of alternatives examined:

- (i). Copy of note containing justification for locating the Project in forest land: 
- (ii). Whether a copy of map indicating location of alternative examine is required to be provided: No
- (a). Reason for not providing such map This is the only Road available for the these habi

E. Employment likely to be generated

- (i). Whether the Project is likely to generate employment?: Yes
- (ii). Permanent/Regular Employment(Number of persons): 420
- (iii). Temporary Employment(Number of person-days): 1800

F. Displacement of People due to the Project, if any

- (i). Whether Project involves displacement?: No

G. Details of Cost-Benefit analysis for the Project

- (i). Whether the Project requires Cost-Benefit analysis?: No

H. Status of Environmental Clearance

- (i). Whether the Project requires Clearance under the Environment (Protection) Act 1986?: No

I. Status of Wildlife Clearance


- (i). Whether the Project or a part thereof is located in any Protected Area or their Eco sensitive zone?: No

J. Applicability of special provisions governing Scheduled Areas

- (i). Whether the Project or a part thereof is located in a Scheduled Area?: No

K. Status of settlement of rights under the Forest Rights Act, 2006 on the forest land proposed to be diverted



- (i). Whether the process for settlement of Rights under the Forest Rights Acts 2006 on the forest land proposed to be diverted has been completed?: Yes

- (a). Copy of documentary evidence in support of settlement of rights under the Forest Rights Act, 2006 on the forest land proposed to be diverted: 

L. Details of land identified for Compensatory Afforestation

- (i). Whether non-forest or Revenue forest land is required to be provided by User Agency?: Not Applicable
- (ii). Whether the area of non-forest land or Revenue forest land required to be provided by User Agency for raising Compensatory Afforestation is less than area of forest land proposed to be diverted?: Not Applicable
- (iii). Reason for not providing Non-Forest Land: Not Applicable

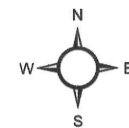
Additional information Details

Documents		
S.No	Documents	Remarks
1		
2		Scanned Copies of all the Certificates are uploaded here for favour of verification and approval of the proposal.

Executive Engineer,
Panchayat Raj, TIRUPATI


24/12/19

Map Showing the Diversion of Forest land of Thada-Srikalahasti to Kambakam Road in Comp.No:260 of Kambakam RF,Kambakam Beat in Satyavedu Range of Chittoor East Division.



1:10000

S no	Name	Easting	Northing	Elevation	Latitude	Longitude
1	K1	383802.526065	1503856.157020	20.663	13.60100364	79.92588929
2	K2	383797.753130	1503858.468760	20.570	13.60102435	79.92584508
3	K3	383795.062385	1503845.914180	21.007	13.60091074	79.92582072
4	K4	383791.138015	1503849.420970	20.389	13.60094229	79.92578431
5	K5	383706.243786	1503755.021570	21.687	13.60008547	79.92500350
6	K6	383702.635740	1503758.963280	21.117	13.60012096	79.92497000
7	K8	383634.666039	1503690.351710	21.142	13.59949795	79.92434458
8	K7	383638.473849	1503686.879820	20.688	13.59946671	79.92437991
9	K9	383572.643697	1503620.210060	22.040	13.59886135	79.92377419
10	K10	383568.452508	1503623.377180	21.273	13.59888981	79.92373532
11	K11	383502.991928	1503548.713640	22.126	13.59821219	79.92313335
12	K12	383499.371512	1503552.453720	21.419	13.59824586	79.92309973
13	K13	383433.720538	1503479.347580	22.624	13.59758230	79.92249594
14	K14	383429.814833	1503482.446380	22.923	13.59761016	79.92245971
15	K15	383364.940652	1503411.166130	22.851	13.59696314	79.92186302
16	K16	383361.670378	1503414.669630	23.641	13.59699469	79.92183265
17	K17	383295.007326	1503338.223300	24.402	13.59630089	79.92121965
18	K18	383291.444350	1503342.095230	24.052	13.59633576	79.92118656
19	K19	383223.671638	1503267.921990	26.164	13.59566247	79.92056321
20	K20	383219.955848	1503271.596060	25.790	13.59569553	79.92052871
21	K22	383159.817095	1503210.050650	26.862	13.59513671	79.91997540
22	K21	383163.704971	1503206.410230	26.876	13.59510396	79.92001148
23	K23	383071.542374	1503112.162450	26.538	13.59424820	79.91916354
24	K24	383068.218013	1503116.030920	26.511	13.59428304	79.91913266
25	K25	383001.137673	1503040.741480	26.460	13.59359968	79.91851576
26	K26	382997.502424	1503044.558530	26.435	13.59363404	79.91848201
27	K27	382927.941747	1502966.299700	26.793	13.59292374	79.91784231
28	K28	382923.996093	1502969.773310	26.700	13.59295499	79.91780570
29	K29	382868.264675	1502905.793180	28.357	13.59237433	79.91729324
30	K30	382864.259641	1502909.278180	28.056	13.59240567	79.91725608
31	K31	382793.389004	1502829.494830	29.286	13.59168153	79.91660435
32	K32	382780.032704	1502825.146620	29.937	13.59164168	79.91648108
33	K33	382158.993673	1502368.870920	30.093	13.58749163	79.91076010
34	K34	382157.369619	1502373.747910	29.952	13.58753566	79.91074489
35	K35	382056.170624	1502329.132860	31.386	13.58712822	79.90981144
36	K36	382054.527920	1502333.922040	31.173	13.58717145	79.90979606
37	K37	381964.618113	1502294.280130	32.225	13.58680943	79.90896674
38	K38	381962.898831	1502298.863110	32.064	13.58685079	79.90895066
39	K39	381856.118171	1502251.619210	31.667	13.58641935	79.90796574
40	K40	381854.027215	1502256.209340	31.483	13.58646077	79.90794623
41	K41	381742.446724	1502208.169440	30.831	13.58602193	79.90691698
42	K42	381735.370824	1502211.516410	30.826	13.58605191	79.90685145



S no	Name	Area(Ha)
1	Bit1	0.76
2	Bit2	0.23
Total Area		0.99

Legend

- DGPS Points
- Surveyed Area

Dr. Beep
 Forest Range Officer (GIS-III)
 Off: Ptl. Chief Conservator of Forests (A.P.)
 Aranya Bhavan, GUNTUR.

The DGPS/GNSS/ETS data is only verified, the absolute location of Points shall be verified by the concerned field officers.

Government of Andhra Pradesh
Panchayt Raj Engineering Department
Office of the Executive Engineer, PR Division, Tirupati

AVENUE PLANITATION

This is to certify that the cost for raising Avenue Plantation will be met from estimate cost of the Project (Upgrading the Road from **Tada Srikalahasti Road to Kambakam of Varadaiahpalem Mandal** in Chittoor District)

Date: 07-08-2019

Place: Tirupati



Executive Engineer
PR Division, Tirupati

Government of Andhra Pradesh
Panchayt Raj Engineering Department
Office of the Executive Engineer, PR Division, Tirupati

UNDERTAKING IN RESPECT OF COMPENSATORY AFFORESTATION

This is to Certify that the cost of raising & maintaining of compensatory afforestation does not arise as the area of the project (Upgrading the Road from Tada Srikalahasti Road to Kambakam of Varadaiahpalem Mandal in chittoor District) is 0.99 Hectares which is less than 5Ha.

Date: 03-07-2019
Place: Tirupati


Executive Engineer
PR Division, Tirupati

Government of Andhra Pradesh
Panchayt Raj Engineering Department
Office of the Executive Engineer, PR Division, Tirupati

CERTIFICATE FOR PROTECTED/ARCHEOLOGICAL/HERITAGE SITE

This is to certify that there is no Protected/Archeological/Heritage site and any other important monument located near to our project i.e. Upgrading the road from **Tada Srikalahasti Road to Kambakam** of Varadaiahpalem Mandal, Chittoor District.

Date: 03-07-2019

Place: Tirupati

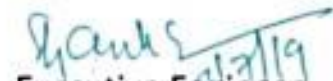

Executive Engineer
PR Division, Tirupati

Government of Andhra Pradesh
Panchayt Raj Engineering Department
Office of the Executive Engineer, PR Division, Tirupati

COST BENEFIT ANALYSIS

As per MOEF Notification No 7-69/2011-FC (Pt.) dated 01st August, 2017; Cost benefit analysis is not applicable for all categories of proposals involving forest land up to 20 ha in Plain and up to 5 ha in hills.

Date: 03-07-2019
Place: Tirupati


Executive Engineer
PR Division, Tirupati

TO WHOM SO EVER IT MAY CONCERN

Certified that the Executive Engineers of Panchayati Raj Engineering Department of concerned divisions are authorised as user agency for submission of the Forest Clearance proposals already submitted and to be submitted in future to Forest department and also to upload the proposals through on-line on behalf of Panchayati Raj Engineering Department in respect of works under their jurisdictions.

C.V.S. Men
Engineer-In-Chief, PR, PMGSY,

Hyderabad.

Raj/s/s ^{for}
13/5/12

Government of Andhra Pradesh
Panchayt Raj Engineering Department
Office of the Executive Engineer, PR Division, Tirupati


CERTIFICATE FOR NO OTHER ALTERNATIVE NON FOREST LAND

(Justification report)

This is to certify that there is no other alternative route other than the proposed one to avoid the forest area. The total forest area involved in the proposal is 0.99 Hectares in Chittoor East Division. The opted route is the best one to meet the needs of education, health and transportation of agricultural produce.

Date: 03-07-2019

Place: Tirupati


Executive Engineer
PR Division, Tirupati

Government of Andhra Pradesh
Panchayt Raj Engineering Department
Office of the Executive Engineer, PR Division, Tirupati

CERTIFICATE REGARDING PROJECT LYING OUTSIDE PROTECTED AREA

This is to certify that Upgrading the Road from Tada Srialahasti Road to Kambakam of Varadaiahpalem Mandal being executed by PanchayatRaj Engineering Department, Tirupati does not lie within the protected area and neither in its Eco Sensitive zone, as declared by State government and MOEF&CC.

Date: 03-07-2019
Place: Tirupati


Executive Engineer
PR Division, Tirupati

Government of Andhra Pradesh
Panchayt Raj Engineering Department
Office of the Executive Engineer, PR Division, Tirupati

CERTIFICATE FOR MINIMUM USE OF FOREST LAND

This is to certify that the forest area involved in the proposal (Upgrading the Road from **Tada Srikalahasti Road to Kambakam of Varadaiahpalem mandal**) is unavoidable and barest minimum i.e. **0.99 Hectares** of forest area in Chittoor East Division.

Date: 03-07-2019

Place: Tirupati


Executive Engineer
PR Division, Tirupati

Government of Andhra Pradesh
Panchayat Raj Engineering Department
Office of the Executive Engineer, PR Division, Tirupati

UNDERTAKING FOR NON VOILATION OF FOREST CONSERVATION ACT 1980

This is to certify that Panchayat Raj Engineering Department, Tirupati Division has not violated Forest Conservation Act 1980 or guidelines of Ministry of Environment Forest & Wildlife.in the course of Upgrading the Road from Tada Srikalahasti Road to Kambakam of Varadaiahpalem mandal.

Date: 03-07-2019
Place: Tirupati


Executive Engineer
PR Division, Tirupati

Government of Andhra Pradesh
Panchayt Raj Engineering Department
Office of the Executive Engineer, PR Division, Tirupati

UNDERTAKING IN RESPECT OF NPV

This is to Certify that the Net Present Value of the **0.99 Hectares** forest land in **Chittoor East Division** being diverted for non-forest purpose (Upgrading the Road from **Tada Srikalahasti Road to Kambakam of Varadalahpalem** mandal) under forest Conservation Act, 1980 shall be realized by Panchayat Raj Engineering Department, Tirupati Division depending upon the quality of forest, density and the type of species in the area as per ministry of Environment & Forest, Govt. of India.

Date: 03-07-2019
Place: Tirupati


Executive Engineer
PR Division, Tirupati

Annexure-1

FORM-1

(For Linear Projects)

**Government of Andhra Pradesh
Office of the District Collector, Chittoor**

TO WHOM SO EVER IT MAY CONCERN

In compliance of the ministry of Environment and forests (MoEF), Government of India, letter No. 11-9/98- FC (Pt.) Dated 3rd August 2009 where in the MoEF issued guide lines on submission of evidences of having initiated and completed the process of settlement of rights under Scheduled Tribes and Other Traditional and Forest Dwellers (Recognition of Forest Right) Act 2006, ('FRA', for short) on the forest land proposed to be diverted for non-forest purposes read with MoEF's letter Dated 5th February 2013 where in MoEF issued certain relaxation in respect of linear projects, it is certified that 0.99 hectares of forest land proposed to be diverted in favour of Executive Engineer, Panchayat Raj Division, Tiruapti (Name of the user Agency) for "**Formation and BT to the Road from Tada Srikalahasti Road to Kambakam of Varadaiahpalem Mandal**" (purpose for diversion of forest land) in Chittoor District falls within jurisdiction of Kambakam village in Varadaiahpalem Tehsils.

It is further certified that:

- (a) The complete process for identification and settlement of rights under the FRA has been carried out for the entire 0.99 Hectares of forest area proposed for diversion. A copy of resolution of Grama Sabha is enclosed as Annexure-1.
- (b) The diversion of forest land for facilities managed by the Govt. as required under section 3(2) of the FRA have been completed and the Grama Sabha have given their consent to it.
- (c) The proposal does not involve recognized right of primitive Tribal Groups and Pre-Agricultural Communities.

Signature,

(Full Name and Official Seal of
District Collector)

Dr. M. BHARAT GUPTA

Collector &
Dist. Magistrate
CHITTOOR.

Government of Andhra Pradesh
Panchayt Raj Engineering Department
Office of the Executive Engineer, PR Division, Tirupati

UNDERTAKING IN RESPECT OF ROFR CERTIFICATE

We, Panchayat Raj Engineering Department hereby undertake to provide the ROFR Certificate for the settlement of rights under Schedule Tribes and other Traditional Forest Dwellers (Recognition of Forest Rights) Act, 2006 in the format of Form I as prescribed by Ministry of Environment and Forest under reference to its letter no FC-11-9/98FC dated 15th January 2014 data for the Upgrading the Road from Tada Srikalahasti Road to Kambakam of Varadaiahpalem mandal through 0.99 Hectares forest land under Chittoor East Forest Division.

Date: 03-07-2019
Place: Tirupati


Executive Engineer
PR Division, Tirupati

Government of Andhra Pradesh
Panchayt Raj Engineering Department
Office of the Executive Engineer, PR Division, Tirupati

UNDERTAKING FOR PAYMENT OF COST OF FELLING TREES

This is to certify that the cost of felling trees in 0.99 Hectares forest land under Chittoor East Forest Division being diverted for non forest purpose (Upgrading the Road from Tada Srikalahasti Road to Kambakam of Varadaiahpalem mandal) under forest Conservation Act,1980 shall be realized by Panchayat Raj Engineering Department, Tirupati Division depending upon the quality of forest, density and the type of species in the area as per ministry of Environment & Forest, Govt. of India

Date: 03-07-2019
Place: Tirupati


Executive Engineer
PR Division, Tirupati