

**PART - I**  
(To be filled up by User Agency)

**A. General Details**

**A-1. Project Details**

(i). Proposal No. : FP/OR/MIN/146348/2021

(ii). Have your proposal accorded stage-I clearance under section 2(ii) : No

(iii). Name of Project for which Forest Land is required : Kalamang West (Northern Part) Block Iron Ore Mines of Tata Steel BSL Limited.

(iv). State : Orissa

(v). Category of the Proposal : Mining

(vi). Shape of forest land proposed to be diverted : Non Linear

(vii). Forest Area involved in proposed Lease (in ha.): 42.608

(viii). Non-Forest Area involved in proposed Lease (in ha.): 50.267

(ix). Whether mining in non-forest area is in progress : No

(x). Whether mining in part forest area is in progress : No

**A-2. Details of User Agency**

(i). Name : TATA STEEL BSL LIMITED

(ii). Address1 : Narendrapur, Po- Kusupanga, Via- Meramandali, Dist- Dhenkanal

(iii). Address2 : NIL

(iv). State : Orissa

(v). District : Dhenkanal

(vi). Pin : 759121

(vii). Landmark : NIL

(viii). Email address : manikanta.naik@tatasteelbsl.co.in

(ix). Landline Telephone No. : 6762-660333


(x). Fax No. : 6762-

(xi). Mobile No. : 9238087167

(xii). Website (if any) : NIL

For Tata Steel BSL Ltd.

Utpal Chakraborty



Divisional Manager

(xiv). Legal status of User Agency : Private

**A-3. Details of Person Making Application**

(i). First Name: UTPAL

(ii). Middle Name: NIL

(iii). Last Name: CHAKRABORTY

(iv). Gender: Male

(v). Designation: DIVISIONAL MANAGER

(vi). Address 1: TATA STEEL BSL LTD Sahibabad Plant, 23, Site IV, Sahibabad Industrial Area

(vii). Address 2: NIL

(viii). State: Uttar Pradesh

(ix). District: Ghaziabad

(x). Tehsil: Ghaziabad

(xi). Pin: 201010


(xii). Landmark: NIL

(xiii). Email Address: manikanta.naik@tatasteelbsl.co.in

(xiv). Landline Telephone No.: 120-3028000

(xv). Fax No.: 0120-3028000

(xvi). Mobile No.: 9711260589

(xvii). Copy of documents in support of the competence/authority of the person making this application to make application on behalf of the User Agency: 

**B. Details of Land required for the project**

**B-1 Details of forest land proposed to be diverted**

Details of Divisions involved			
S.no	Division Name	Forest Land(ha.)	Non-Forest Land(ha.)
1.	Keonjhar	16.658	0
2.	Bonai	25.95	50.267

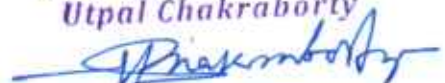
**B-2 District wise breakup**

District wise breakup			
S.no	District Name	Forest Land(ha.)	Non-Forest Land(ha.)
1.	Keonjhar	16.658	0
1.	Sundargarh	25.95	50.267

**B-3 Village wise breakup**

For Tata Steel BSL Ltd.







Utpal Chakraborty



Divisional Manager

Villages wise breakup			
S.no	Village	Forest Land(ha.)	Non-Forest Land(ha.)
1	Ghodabudhani	22.619	41.055
2	Gandalapada	16.658	0
3	Kalamang	3.33	9.212

### C. Maps of forest land proposed to be leased

Division 1. : Bonal										
(i). Area of forest land proposed to be leased(In ha.) : 25.95										
(ii). Nature of the Project: Non Linear										
(a). No. of patches : One										
<table border="1"> <tr> <th colspan="3">Patch wise details</th></tr> <tr> <th>Patch No.</th><th>Area of Patch(In ha.)</th><th>Kml File of Patches</th></tr> <tr> <td>1.</td><td>25.95</td><td> <a href="#">View File</a></td></tr> </table>		Patch wise details			Patch No.	Area of Patch(In ha.)	Kml File of Patches	1.	25.95	 <a href="#">View File</a>
Patch wise details										
Patch No.	Area of Patch(In ha.)	Kml File of Patches								
1.	25.95	 <a href="#">View File</a>								
(iii). Copy of Survey of India Toposheet indicating boundary of forest land proposed to be diverted: 										
(iv). Scanned copy of the Geo-referenced map of the forest land proposed to be diverted prepared by using GPS or Total Station: 										
(v).Uploaded a file of the project area outer boundary:  <a href="#">View File</a>										


### D. Displacement of People due to the project

(i). Whether the project involved displacement: No

### E. Details of Mining Plan


(i). Is mining plan approved: Yes

(ii). Date of approval of mining plan: 24 Aug 2020

(iii). Uploaded a copy of approved mining plan: 

(iv). Nature of mining (underground/opencast): Opencast

### Additional information Details

Documents		
S.No	Documents	Remarks
1		Extension of LOI

I fully understand that the permission under Section 2 (iii) of Forest Conservation Act, 1980 do not confer upon me any right to claim for physical diversion of forest and under section 2 (ii) of Forest Conservation Act, 1980.

Division 2. : Keonjhar
------------------------

For Tata Steel BSL Ltd.

Utpal Chakraborty





Divisional Manager


(i). Area of forest land proposed to be leased(in ha.) : 16.658

(ii). Nature of the Project: Non Linear

(a). No. of patches : One

Patch wise details		
Patch No.	Area of Patch(in ha.)	Kml File of Patches
1.	16.658	 <a href="#">View File</a>

(iii). Copy of Survey of India Toposheet indicating boundary of forest land proposed to be diverted: 

(iv). Scanned copy of the Geo-referenced map of the forest land proposed to be diverted prepared by using GPS or Total Station: 

(v).Uploaded a file of the project area outer boundary:  [View File](#)

#### D. Displacement of People due to the project

(i). Whether the project involved displacement: No

#### E. Details of Mining Plan


(i). Is mining plan approved: Yes

(ii). Date of approval of mining plan: 24 Aug 2020

(iii). Uploaded a copy of approved mining plan: 

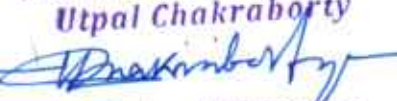
(iv). Nature of mining (underground/opencast): Opencast

#### Additional information Details

Documents		
S.No	Documents	Remarks
1		Extension of LOI

I fully understand that the permission under Section 2 (iii) of Forest Conservation Act, 1980 do not confer upon me any right to claim for physical diversion of forest and under section 2 (ii) of Forest Conservation Act, 1980.

[Print page](#)

For Tata Steel BSL Ltd.  
Utpal Chakraborty  
  
Divisional Manager