

FORM - A

Form for seeking prior approval of Central Government under section 2 of the Forest(Conservation) Act,1980 for Diversion of fresh forest area

PART - I

(To be filled up by User Agency)

A. General Details**A-1. Project Details**

(i). **Proposal No. :** FP/OR/ROAD/14654/2015

(ii). **Name of Project for which Forest Land is required :** NH-200 Talchar-Dubari-Chandikhole

(iii). **Short narrative of the proposal and Project/scheme for which the forest land is required :** The project road start Balar Chowk junction at Talchar Km 8.500 of NH-23 (301.890 of NH-200) proceeding to Pitiri junction of NH-23, near Km 302.000 of NH-200 (15.205 of NH-23) and goes up to and end Km. 428.030, the junction with NH-5 in Chandikhole town

(iv). **State :** Orissa

(v). **Category of the Project :** Road

(vi). **Shape of forest land proposed to be diverted :** Linear

(vii). **Estimated cost of the Project(Rupees in lacs) :** 149456

(viii). **Total Area of Forest Land proposed for diversion(in ha.):** 105.458

(ix). **Non-Forest Land required for this project(in ha.):** 319.171

(x). **Total period for which the forest land is proposed to be diverted(in years):** NIL

A-2. Details of User Agency

(i). **Name :** NATIONAL HIGHWAYS ODISHA

(ii). **Address1 :** 301-A,3rd floor, pal Heights, plot No.J/7, Jayadev vihar Bhubaneswar-751013 Odisha



(iii). Address2 : NIL

(iv). State : Orissa

(v). District : Khordha

(vi). Pin : 751013

(vii). Landmark : Pal heights, jayadevvihar

(viii). Email address : bhu@nhai.org

(ix). Landline Telephone No. : 2361570

(x). Fax No. : 2361770

(xi). Mobile No. : 7381083000

(xii). Website (if any) : www.nhai.org

(xiii). Details of Proposals seeking prior approval of Central Government under the Act for diversion of forest land submitted by the User Agency in the past

List of proposal submitted in Past							
S.no	Proposal Status.	Proposal No.	Moef File No.	Area Proposed for Diversion(Ha.)	Area Diverted(Ha.)	Date of In-Principle Approval	Date of Final Approval
NIL							

(xiv). Legal status of User Agency : Central Government


A-3. Details of Person Making Application

(i). First Name: Anil

(ii). Middle Name: NIL

(iii). Last Name: Dixit

(iv). Gender: Male


 PROJECT DIRECTOR
 National Highway Authority of India
 PU, Ekubaswar

- (v). Designation: Project Director
- (vi). Address 1: 1st floor Setu bhawan, Nayapalli, unit-8, Bhubaneswar-751012 Odisha
- (vii). Address 2: NIL
- (viii). State: Orissa
- (ix). District: Khordha
- (x). Tehsil: Khordha
- (xi). Pin: 751012
- (xii). Landmark: Setu Bhawan, Near Chartered Accountant Institute,
- (xiii). Email Address: bhu@nhai.org
- (xiv). Landline Telephone No.: 2392720
- (xv). Fax No.: 06742392740
- (xvi). Mobile No.: 7381083000
- (xvii). Copy of documents in support of the competence/authority of the person making this application to make application on behalf of the User Agency:

B. Details of land required for the Project

Details of proposal seeking prior approval of Central Government
B-1. under the Act for diversion of forest land for the Project already submitted in the past

(i). Whether any proposal seeking prior approval of Central Government under the Act for diversion of forest land required for the project has been submitted in the past?. : No

B-2. Details of forest land proposed to be diverted

B-2.1 Details of Divisions involved

Details of Divisions involved			
S.no	Division Name	Forest Land(ha.)	Non-Forest Land(ha.)

[Signature]
PROJECT DIRECTOR
National Highways Authority of India
PIU, Bhubaneswar

1.	Cuttack	34.588	23.791
2.	Dhenkanal	70.87	279.592
3.	Angul	0	15.788

B-2.2 Details of Districts involved

District wise breakup			
S.no	District Name	Forest Land(ha.)	Non-Forest Land(ha.)
1.	Cuttack	34.588	23.791
1.	Dhenkanal	70.87	279.592
3.	Anugul	0	15.788

B-2.3 Village wise breakup

Villages wise breakup			
S.no	Village	Forest Land(ha.)	Non-Forest Land(ha.)
1	Botlanda	4.327	0.036
2	Damoderpur	2.387	0
3	Pubal	0.203	0
4	Mangalpur	6.477	0.863
5	Nizagarh	4.955	7.695
6	Madhapur	4.914	0
7	Abhaypur	0.672	0
8	Sansailo	5.126	4.529
9	Dubri	5.527	10.668
10	Tiplai	13.878	4.237
11	Bamuna	0	1.666
12	Dayanabil	0	2.149
13	Balipada	0	3.669
14	Palasapithia	0	2.526
15	Basudeipur	0	3.229
16	Garhnursinhaprasad	0.188	3.338
17	Murga	0	0.529
18	Kainsiri	0.668	1.592
19	Balijhati	0.227	5.897
20	Samala	6.768	9.112
21	Bhuban Bethiapala	0	1.403
22	Natakata Bhuban	1.068	6.094
23	Talagadia	0	0.097
24	Baunsakani	0	0.386
25	Anantapur	0	1.087

9/2/2015




Report Part 1


26	Chhatakamb	0	1.935
27	Gamaragol	0	5.406
28	Bhuban Bhadaliapasi	1.14	9.06
29	Bhuban Muktapasi	0	3.01
30	Bhuban Tolakaberani	0	1.587
31	Bangura Oraf Kusia	0.881	9.333
32	Sibalapasi	1.123	7.422
33	Gopigadia	0.548	3.974
34	Alutuma	0.122	14.49
35	Malapura	3.153	6.944
36	Nuni Oraf Rajakulakateni	0	1.238
37	Baisinga	0.049	6.261
38	Baligorada	0.409	5.609
39	Nuapani	0.21	3.137
40	Kantaripat	2.626	1.83
41	Rangamatia	0.105	2.197
42	Badasuanl.	0.741	6.669
43	Hatuari	0	0.267
44	Sansuanala	0	3.217
45	Lokanathpur	2.601	6.251
46	Tangrapara	1.632	4.99
47	Mathakargola	0.032	3.837
48	Muktapasi	0.825	6.127
49	Saradhapur	0.467	8.427
50	Kanhapura	2.921	9.389
51	Bhalumunda	0	0.344
52	Jiramalia	4.081	0.077
53	Balbhadrapur patana	0	0.38
54	Sarang	0.836	14.363
55	Khalpal Rerserve Forest	8.48	0
56	Pitiri	0.093	11.903
57	Gelheikateni	0	1.493
58	Mundeilo Balabhadrapur	0	4.201
59	Hatiluchani	0	3.303
60	Dihadol	0	4.729
61	Barihapur	1.743	18.762
62	Badjhara	3.437	10.833
63	Kapsara	0.396	3.808
64	Muktapasi	0.975	13.444
65	Siarimalia	7.602	2.785
66	Khairanali	0.845	0.919
67	Gadaparjung	0	8.633

B-2.4
Component wise breakup

Component wise breakup			
S.no	Component	Forest Land(ha.)	Non-Forest Land(ha.)
1	Highway widening - Dhenkanal	70.87	279.592
2	Highway widening - Cuttak	34.588	23.791
3	Highway widening - Angul	0	15.788

C. Maps of forest land proposed to be diverted

Division 1. : Cuttack			
(i). Area of forest land proposed to be diverted(in ha.) : 34.588			
(ii). : Linear			
(b). No. of Segments : One			
Segment wise details			
Segments	Segment Area(in ha.)	Kml File of Segments	
1.	34.588		View File
(iii). Copy of Survey of India Toposheet indicating boundary of forest land proposed to be diverted: 			
(iv). Scanned copy of the Geo-referenced map of the forest land proposed to be diverted prepared by using GPS or Total Station: 			

Division 2. : Dhenkanal			
(i). Area of forest land proposed to be diverted(in ha.) : 70.87			
(ii). : Linear			
(b). No. of Segments : One			
Segment wise details			
Segments	Segment Area(in ha.)	Kml File of Segments	
1.	70.87		View File
(iii). Copy of Survey of India Toposheet indicating boundary			

9/2/2015


Report Part 1

of forest land proposed to be diverted: 

(iv). Scanned copy of the Geo-referenced map of the forest land proposed to be diverted prepared by using GPS or Total

Station: 

D. Justification for locating the Project in forest land and details of alternatives examined:

(i). Copy of note containing justification for locating the Project in forest land: 

(ii). Whether a copy of map indicating location of alternative examine is required to be provided: No

(a). Reason for not providing such map THE ALIGNMENT IS ALREADY EXISTING

E. Employment likely to be generated

(i). Whether the Project is likely to generate employment?: Yes

(ii). Permanent/Regular Employment(Number of persons): 30

(iii). Temporary Employment(Number of person-days): 28

F. Displacement of People due to the Project, if any

(i). Whether Project involves displacement?: Yes

(a). Total Number of families : 1584

(b). Number of Scheduled Caste families : 110

(c). Number of Schedule Tribes families : 42

(d). Number of other families : 1432

(ii). Copy of Rehabilitation and Resettlement Plan: 

(a). Copy of approval to Ministry of Tribal Affairs, Government of India to Rehabilitation and Resettlement: 

G. Details of Cost-Benefit analysis for the Project

(i). Whether the Project requires Cost-Benefit analysis?: Yes


(a). Copy of Cost-Benefit analysis: 

H. Status of Environmental Clearance

(i). Whether the Project requires Clearance under the Environment (Protection) Act 1986 ? : Yes

(a). Status of the Environmental Clearance to the Project: EC obtained

(b). Environmental Clearance File No.: 5-41/2007-IA-III

(c). Copy of Environmental Clearance to the Project: 

(d). Date of grant of Environmental Clearance to the Project: 15 May 2007

I. Status of Wildliffe Clearance


(i). Whether the Project or a part thereof is located in any Protected Area or their Eco sensitive zone? : No

J. Applicability of special provisions governing Scheduled Areas

(i). Whether the Project or a part thereof is located in a Scheduled Area? : No

K. Status of settlement of rights under the Forest Rights Act, 2006 on the forest land proposed to be diverted

(i). Whether the process for settlement of Rights under the Forest Rights Acts 2006 on the forest land proposed to be diverted has been completed? : Yes

(a). Copy of documentry evidence in support of settlement of rights under the Forest Rights Act, 2006 on the forest land proposed to be diverted: 

L. Details of land identified for Compensatory Afforestation

(i). Whether non-forest or Revenue forest land is required to be provided by

User Agency?: Not Applicable

(ii). Whether the area of non-forest land or Revenue forest land required to be provided by User Agency for raising Compensatory Afforestation is less than area of forest land proposed to be diverted ?: Not Applicable

(iii) . Reason for not providing Non-Forest Land: Not Applicable

Additional information Details

Documents		
S.No	Documents	Remarks
NIL		

Print page


PROJECT DIRECTOR
National Highways Authority of India
PIU, Bhubaneswar