

FORM - A

Form for seeking prior approval of Central Government under section 2 of the Forest(Conservation) Act,1980 for
Diversion of fresh forest area

PART - I

(To be filled up by User Agency)

A . General Details**A-1. Project Details**

(i). **Proposal No. : FP/OR/ROAD/31846/2018**

(ii). **Name of Project for which Forest Land is required : Widening and Strengthening of Tomka-Mangalpur Road (ODR) to 4 lane without paved shoulder from 0/000 Km to 45/150 Km in the District Jajpur Odisha.**

(iii). **Short narrative of the proposal and Project/scheme for which the forest land is required : The proposed improvement proposal would envisage widening and strengthening of Tomka- Mangalpur Road (ODR) to 4 lane without paved shoulder from 0/000 KM to 45/150 Km from Tomka on NH-5 A to Mangalpur on NH-53 from the existing two lane carriage way to 4 lane carriage way with additional features su**

(iv). **State : Orissa**

(v). **Category of the Project : Road**

(vi). **Shape of forest land proposed to be diverted : Linear**

(vii). **Estimated cost of the Project(Rupees in lacs) : 22259.63**

(viii). **Total Area of Forest Land proposed for diversion(in ha.): 133.579**

(ix). **Non-Forest Land required for this project(in ha.): 21.735**

(x). **Total period for which the forest land is proposed to be diverted(in years):99**

A-2. Details of User Agency

(i). **Name : EXECUTIVE ENGINEER PANIKOILI R AND B DIVISIONPANIKOILI**

(ii). **Address1 : At/Po- Panikoili, Dist- Jajpur.**

(iii). **Address2 : NIL**

(iv). **State : Orissa**

(v). **District : Jajpur**



**Asst. Executive Engineer
Panikoili R & B Division**

- (vi). Pin : 755043
- (vii). Landmark : Near SP Residence.
- (viii). Email address : eepwd.pkl@rediffmail.com
- (ix). Landline Telephone No. : 672-26240120
- (x). Fax No. : 672-
- (xi). Mobile No. : 9437037565
- (xii). Website (if any) : NIL
- (xiii). Legal status of User Agency : State Government

A-3. Details of Person Making Application

- (i). First Name: Manoj
- (ii). Middle Name: Kumar
- (iii). Last Name: Mohapatra
- (iv). Gender: Male
- (v). Designation: AEE
- (vi). Address 1: At/Po-Panikoli, Dist- Jajpur
- (vii). Address 2: NIL
- (viii). State: Orissa
- (ix). District: Jajpur
- (x). Tehsil: Jajapur Road
- (xi). Pin: 755043
- (xii). Landmark: Near SP Residence
- (xiii). Email Address: eepwd.pkl@rediffmail.com
- (xiv). Landline Telephone No.: 67-26240120
- (xv). Fax No.: NIL
- (xvi). Mobile No.: 9437084912


Asst. Executive Engineer
Panikoili R & B Division

(xvii). Copy of documents in support of the competence/authority of the person making this application to make application on behalf of the User Agency: 

B . Details of land required for the Project

B-1. Details of proposal seeking prior approval of Central Government under the Act for diversion of forest land for the Project already submitted in the past

List of proposal submitted in Past							
S.no	Proposal Status.	Proposal No.	Moef File No.	Area Proposed for Diversion(Ha.)	Area Diverted(Ha.)	Date of In-Principle Approval	Date of Final Approval
NIL							

B-2. Details of forest land proposed to be diverted

B-2.1 Details of Divisions involved

Details of Divisions involved			
S.no	Division Name	Forest Land(ha.)	Non-Forest Land(ha.)
1.	Cuttack	133.579	21.735

B-2.2 Details of Districts involved

District wise breakup			
S.no	District Name	Forest Land(ha.)	Non-Forest Land(ha.)
1.	Jajpur	133.579	21.735

B-2.3 Village wise breakup

Villages wise breakup			
S.no	Village	Forest Land(ha.)	Non-Forest Land(ha.)
1	Damodarpur	7.436	8.264
2	Mulakhamba	4.38	0.911
3	Kuhika	4.974	0.805
4	Bambilo	0.749	0
5	Kankadapal	3.758	0.583
6	Gantayatkateni	0.623	0
7	Garamia	8.353	0.611
8	Bhalukipatala	1.404	0.17
9	Kusumundia	7.183	0.919
10	Mahulakhala	4.949	0
11	Kalarangita	16.838	0.02
12	Gurugangpal	3.847	0.244
13	Saruabila	6.774	3.773






Asst. Executive Engineer
Panikoli R & B Division

14	Kamarda	4.153	0.47
15	Balipada	6.448	0
16	Kansa	9.814	1.518
17	Champajhara	14.599	0
18	Burudisahi	2.845	0
19	Tomka	3.747	0
20	Forest Block-27 (Daitari PF & Tomka PF)	3.393	0

B-2.4 Component wise breakup

Component wise breakup			
S.no	Component	Forest Land(ha.)	Non-Forest Land(ha.)
1	Road	133.57872	21.73464

C . Maps of forest land proposed to be diverted

Division 1. : Cuttack			
(i). Area of forest land proposed to be diverted(in ha.) : 133.579			
(ii). : Linear			
(b). No. of Segments : Three			
Segment wise details			
Segments	Segment Area(in ha.)	Kml File of Segments	
1.	130.187		View File
2.	2.449		View File
3.	0.943		View File
(iii). Copy of Survey of India Toposheet indicating boundary of forest land proposed to be diverted: 			
(iv). Scanned copy of the Geo-referenced map of the forest land proposed to be diverted prepared by using GPS or Total Station: 			

D Justification for locating the Project in forest land and details of alternatives examined:(i). Copy of note containing justification for locating the Project in forest land: (ii). Whether a copy of map indicating location of alternative examine is required to be provided:
No

(a). Reason for not providing such map Existing Road.

Asst. Executive Engineer
Panikolli R & B Division

E Employment likely to be generated

(i). Whether the Project is likely to generate employment?: Yes

(ii). Permanent/Regular Employment(Number of persons): 20

(iii). Temporary Employment(Number of person-days): 11497

F . Displacement of People due to the Project, if any

(i). Whether Project involves displacement?: No

G . Details of Cost-Benefit analysis for the Project

(i). Whether the Project requires Cost-Benefit analysis?: Yes

(a). Copy of Cost-Benefit analysis: 

H . Status of Environmental Clearance

(i). Whether the Project requires Clearance under the Environment (Protection) Act 1986?: No

I . Status of Wildlife Clearance

(i). Whether the Project or a part thereof is located in any Protected Area or their Eco sensitive zone?: No

J . Applicability of special provisions governing Scheduled Areas

(i). Whether the Project or a part thereof is located in a Scheduled Area?: No

K . Status of settlement of rights under the Forest Rights Act,2006 on the forest land proposed to be diverted

(i). Whether the process for settlement of Rights under the Forest Rights Acts 2006 on the forest land proposed to be diverted has been completed?: No

L . Details of land identified for Compensatory Afforestation

(i). Whether non-forest or Revenue forest land is required to be provided by User Agency?: Yes

(ii). Whether the area of non-forest land or Revenue forest land required to be provided by User Agency for raising Compensatory Afforestation is less than area of forest land proposed to be diverted?: No

(iii). No. of districts involved for raising Compensatory Afforestation: 1


Asst. Executive Engineer
Panikoili R & B Division

(iv). No. of patches: Eight

District 1. : Rayagada

(a). Village: Bamuni


(b). Area(in ha.): 7.561


(c). Copy of KML file of the patch:  [View File](#)

(d). Khasra details: Khata No. 3, Plot No. 4, 59

(e). Present owner: Others

(f). Copy of ownership proof: 

(g). Copy of Mou/agreement executed between the Present owner and the User Agency: 

(h). Copy of non encumbrance certificate for the forest land: 

District 2. : Rayagada


(a). Village: Bamuni (ii)


(b). Area(in ha.): 13.109

(c). Copy of KML file of the patch:  [View File](#)

(d). Khasra details: Khata No-3, Plot No-1,4,59,60

(e). Present owner: Others

(f). Copy of ownership proof: 

(g). Copy of Mou/agreement executed between the Present owner and the User Agency: 


(h). Copy of non encumbrance certificate for the forest land: 

District 3. : Rayagada

(a). Village: Pandramunda

(b). Area(in ha.): 11.923


(c). Copy of KML file of the patch:  [View File](#)



Asst. Executive Engineer
Panikoili R & B Division

(d). Khasra details: Khata No-16, Plot No-3,5,168

(e). Present owner: Others

(f). Copy of ownership proof: 


(g). Copy of Mou/agreement executed between the Present owner and the User Agency: 

(h). Copy of non encumbrance certificate for the forest land: 

District 4. : Rayagada

(a). Village: Pandramunda (ii)


(b). Area(in ha.): 23.351


(c). Copy of KML file of the patch:  [View File](#)

(d). Khasra details: Khata No-16, Plot No-172,152

(e). Present owner: Others

(f). Copy of ownership proof: 

(g). Copy of Mou/agreement executed between the Present owner and the User Agency: 

(h). Copy of non encumbrance certificate for the forest land: 

District 5. : Rayagada

(a). Village: Kutunipadar

(b). Area(in ha.): 5.939


(c). Copy of KML file of the patch:  [View File](#)

(d). Khasra details: Khata No-11, Plot No-1,2

(e). Present owner: Others

(f). Copy of ownership proof: 

Asst. Executive Engineer
Panikoin R & B Division


(g). Copy of Mou/agreement executed between the Present owner and the User Agency: 

(h). Copy of non encumbrance certificate for the forest land: 

District 6. : Rayagada

(a). Village: Kutunipadar (ii)


(b). Area(in ha.): 34.955


(c). Copy of KML file of the patch:  [View File](#)

(d). Khasra details: Khata No-11, Plot No-1,2,55,56,57

(e). Present owner: Others

(f). Copy of ownership proof: 


(g). Copy of Mou/agreement executed between the Present owner and the User Agency: 

(h). Copy of non encumbrance certificate for the forest land: 

District 7. : Rayagada

(a). Village: Turukupa


(b). Area(in ha.): 10.489


(c). Copy of KML file of the patch:  [View File](#)

(d). Khasra details: Khata No-11, Plot No-68,95

(e). Present owner: Others

(f). Copy of ownership proof: 

(g). Copy of Mou/agreement executed between the Present owner and the User Agency: 

(h). Copy of non encumbrance certificate for the forest land: 

District 8. : Rayagada

Asst. Executive Engineer
Panikoili R & B Division


(a). Village: Turukupa(ii)


(b). Area(in ha.):18.673


(c). Copy of KML file of the patch:  [View File](#)

(d). Khasra details: Khata No-11, Plot No-1,2

(e). Present owner: Others

(f). Copy of ownership proof: 

(g). Copy of Mou/agreement executed between the Present owner and the User Agency: 

(h). Copy of non encumbrance certificate for the forest land: 

(v). Scanned copy of the map of the land identified for creation of Compensatory Afforestation prepared by using GPS or Total Station: 

(vi). Copy of Survey of India Toposheet in 1:50,000 scale indicating location of the land identified for creation of Compensatory Afforestation: 

Additional information Details

Documents		
S.No	Documents	Remarks
NIL		

Print page


Asst. Executive Engineer
Panikoili R & B Division

Detail of Essential Detail Sought

Reply	Reply of User Agency against Essential Details Sought by Forest Department	Replied on(Date)	Uploaded copy of letter issued against Essential Details Sought	Replied By	Query Related with
1	The correction have been made as per the instruction received	02 Jul 2020	(../writereaddata/eds_UA/)	EXECUTIVE ENGINEER PANIKOILIR AND B DIVISION PANIKOILI	ShortComing in the proposal
Query Sno.	Essential Details Sought by Forest Department	Sought on(Date)	Uploaded copy of Essential Details Sought letter	Query From	Query Related with
1	1. DGPS map with proper authentication from ORSAC is to be uploaded. 2. Justification need to be authenticated by the user agency. 3. Cost Benefit Analysis is to be uploaded. 4. CA details are to be uploaded	09 Feb 2018	(../writereaddata/eds_UA/)	Nodal Officer	ShortComing in the proposal
2	Regarding Acceptance of Proposal	03 Jul 2020	(../writereaddata/eds_UA/)	Nodal Officer	Regarding submission of Signed copy of Proposal


 Asst. Executive Engineer
 Panikoili R & B Division