

FORM - A

Form for seeking prior approval of Central Government under section 2 of the Forest(Conservation) Act,1980 for
Diversion of fresh forest area

PART - I

(To be filled up by User Agency)

A. General Details

A-
1. Project Details

(i). **Proposal No. : FP/OR/ROAD/112032/2020**

(ii). **Name of Project for which Forest Land is required : Construction of 4 Lane Carriage Way Road with service road of SH-10 Lacturers Colony to Balijore Chowk from 0/00Km to 3/581 Km in the District of Jharsuguda.**

(iii). **Short narrative of the proposal and Project/scheme for which the forest land is required : This Road Starts from SH-10 in front of Collectorate office and passes through nos of newly created important establishment of Jharsuguda town. There is also nos of important stockyard nearby for which there much is given to this road**

(iv). **State : Orissa**

(v). **Category of the Project : Road**

(vi). **Shape of forest land proposed to be diverted : Linear**

(vii). **Estimated cost of the Project(Rupees in lacs) : 1630**

(viii). **Total Area of Forest Land proposed for diversion(in ha.): 2.323**

(ix). **Non-Forest Land required for this project(in ha.): 7.331**

(x). **Total period for which the forest land is proposed to be diverted(in years): NIL**


A-
2. Details of User Agency

(i). **Name : EXECUTIVE ENGINEER ROAD AND BUILDING DIVISION JHARSUGDA**

(ii). **Address1 : JHARSUGUDA PWD OFFICE**

(iii). **Address2 : NIL**

(iv). **State : Orissa**


**EXECUTIVE ENGINEER
JHARSUGUDA
(R & B) DIVISION**

- (v). District : Jharsuguda
- (vi). Pin : 768202
- (vii). Landmark : NEAR BSNL OFFICE
- (viii). Email address : eepwdjsg2014@gmail.com
- (ix). Landline Telephone No. : 0-
- (x). Fax No. : 0-
- (xi). Mobile No. : 8018853506
- (xii). Website (if any) : NIL
- (xiii). Legal status of User Agency : State Government

A-
3. Details of Person Making Application

- (i). First Name: pradipta
- (ii). Middle Name: kuamr
- (iii). Last Name: nath
- (iv). Gender: Male
- (v). Designation: ee
- (vi). Address 1: PWD JHARSUGUDA
- (vii). Address 2: NIL
- (viii). State: Orissa
- (ix). District: Jharsuguda
- (x). Tehsil: Jharsuguda
- (xi). Pin: 768202
- (xii). Landmark: NIL



EXECUTIVE ENGINEER
JHARSUGUDA
(R & B) DIVISION

(xiii). Email Address: eepwdjsg2014@gmail.com

(xiv). Landline Telephone No.: 0-

(xv). Fax No.: NIL

(xvi). Mobile No.: 7978329413

(xvii). Copy of documents in support of the competence/authority of the person making this application to make application on behalf of the User Agency: 

B. Details of land required for the Project

B- Details of proposal seeking prior approval of Central Government under the Act for diversion
1. of forest land for the Project already submitted in the past

List of proposal submitted in Past							
S.no	Proposal Status.	Proposal No.	Moef File No.	Area Proposed for Diversion(Ha.)	Area Diverted(Ha.)	Date of In-Principle Approval	Date of Final Approval
NIL							

B-
2. Details of forest land proposed to be diverted

B-2.1 Details of Divisions involved

Details of Divisions involved			
S.no	Division Name	Forest Land(ha.)	Non-Forest Land(ha.)
1.	Jharsuguda	2.323	7.331


B-2.2 Details of Districts involved

District wise breakup			
S.no	District Name	Forest Land(ha.)	Non-Forest Land(ha.)
1.	Jharsuguda	2.323	7.331

B-2.3 Village wise breakup






Villages wise breakup			
S.no	Village	Forest Land(ha.)	Non-Forest Land(ha.)
1	Balijori Unint No2	2.323	7.331

B-2.4 Component wise breakup


EXECUTIVE ENGINEER
JHARSUGUDA
(R & B) DIVISION

Component wise breakup			
S.no	Component	Forest Land(ha.)	Non-Forest Land(ha.)
1	Road	2.323	7.331

C. Maps of forest land proposed to be diverted

Division 1. : Jharsuguda			
(i). Area of forest land proposed to be diverted(in ha.) : 2.323			
(ii). : Linear			
(b). No. of Segments : Three			
Segment wise details			
Segments	Segment Area(in ha.)	Kml File of Segments	
1.	1.032		View File
2.	1.259		View File
3.	0.032		View File
(iii). Copy of Survey of India Toposheet indicating boundary of forest land proposed to be diverted: 			
(iv). Scanned copy of the Geo-referenced map of the forest land proposed to be diverted prepared by using GPS or Total Station: 			

D. Justification for locating the Project in forest land and details of alternatives examined:

(i). Copy of note containing justification for locating the Project in forest land: 

(ii). Whether a copy of map indicating location of alternative examine is required to be provided: No

(a). Reason for not providing such map it is certify that the road namely "Construction o


E. Employment likely to be generated

(i). Whether the Project is likely to generate employment ?: Yes

(ii). Permanent/Regular Employment(Number of persons): 150

(iii). Temporary Employment(Number of person-days): 200

F.


EXECUTIVE ENGINEER
JHARSUGUDA
(R & B) DIVISION

Displacement of People due to the Project, if any.

(i). Whether Project involves displacement?: No

G. Details of Cost-Benefit analysis for the Project

(i). Whether the Project requires Cost-Benefit analysis?: No

H. Status of Environmental Clearance

(i). Whether the Project requires Clearance under the Environment (Protection) Act 1986 ? : No

I. Status of Wildelife Clearance

(i). Whether the Project or a part thereof is located in any Protected Area or their Eco sensitive zone? : No

J. Applicability of special provisions governing Scheduled Areas

(i). Whether the Project or a part thereof is located in a Scheduled Area? : No

K. Status of settlement of rights under the Forest Rights Act,2006 on the forest land proposed to be diverted

(i). Whether the process for settlement of Rights under the Forest Rights Acts 2006 on the forest land proposed to be diverted has been completed? : No


L. Details of land identified for Compensatory Afforestation


(i). Whether non-forest or Revenue forest land is required to be provided by User Agency?: Yes

(ii). Whether the area of non-forest land or Revenue forest land required to be provided by User Agency for raising Compensatory Afforestation is less than area of forest land proposed to be diverted ? : No

(iii). No. of districts involved for raising Compensatory Afforestation: 1

(iv). No. of patches: One


District 1. : Jharsuguda	
(a). Village:	Badmal
(b). Area(in ha.):	4.646
(c). Copy of KML file of the patch:	 View File



EXECUTIVE ENGINEER
JHARSUGUDA
(R & B) DIVISION

(d). Khasra details: KISAMA -GRAMYA JUNGLE, PLOT NO.1233P, KHATA NO.135

(e). Present owner: Others

(f). Copy of ownership proof: 



(g). Copy of Mou/agreement executed between the Present owner and the User Agency: 

(h). Copy of non encumbrance certificate for the forest land: 

(v). Scanned copy of the map of the land identified for creation of Compensatory Afforestation prepared by using GPS or Total Station: 


(vi). Copy of Survey of India Toposheet in 1:50,000 scale indicating location of the land identified for creation of Compensatory Afforestation: 

Additional information Details

Documents		
S.No	Documents	Remarks
1		
2		

Print page

□


 EXECUTIVE ENGINEER
 JHARSUGUDA
 (R & B) DIVISION