

**FORM - A**

Form for seeking prior approval of Central Government under section 2 of the Forest(Conservation) Act,1980 for  
Diversion of fresh forest area

**PART - I**

(To be filled up by User Agency)

**A. General Details****A-  
1. Project Details**

(i). Proposal No. : FP/OR/IRRIG/40723/2019

(ii). Name of Project for which Forest Land is required : Khairibhandan Barrage Project

(iii). Short narrative of the proposal and Project/scheme for which the forest land is required :  
Khairibhandan Barrage project is Barrage project on river Khairibhandan is tributary to Baitarani River  
in Baitarani basin. The barrage will be constructed at Village Analabeni in Jashipur Block of Mayurbhanj  
District (Lat 21O 57' 59" N and Long 86O 03' 32"E). The barrage scheme will irrigate 6950 h

(iv). State : Orissa

(v). Category of the Project : Irrigation

(vi). Shape of forest land proposed to be diverted : Hybrid

(vii). Estimated cost of the Project(Rupees in lacs) : 18387

(viii). Total Area of Forest Land proposed for diversion(in ha.): 26.444

(ix). Non-Forest Land required for this project(in ha.): 265.775

(x). Total period for which the forest land is proposed to be diverted(In years): 99

**A-  
2. Details of User Agency**

(i). Name : EE, MAYURBHANJ INVESTIGATION DIVISION

(ii). Address1 : O/o The Executive Engineer

(iii). Address2 : Mayurbhanj Investigation Division, Udala, Mayurbhanj

(iv). State : Orissa

(v). District : Mayurbhanj

(vi). Pin : 757041




**Executive Engineer**  
Mayurbhanj Investigation Division  
Udala

- (vii). Landmark : Infront of Mendakhai School
- (viii). Email address : eemid.udala@rediffmail.com
- (ix). Landline Telephone No. : 6795-232236
- (x). Fax No. : 6795-
- (xi). Mobile No. : 9437136524
- (xii). Website (if any) : NIL
- (xiii). Legal status of User Agency : State Government

A-  
3. Details of Person Making Application

- (i). First Name: Bajinath
- (ii). Middle Name: NIL
- (iii). Last Name: Hembram
- (iv). Gender: Male
- (v). Designation: Executiveengineer
- (vi). Address 1: O/o The Executive Engineer
- (vii). Address 2: Mayurbhanj Investigation Division, Udata, Mayurbhanj
- (viii). State: Orissa
- (ix). District: Mayurbhanj
- (x). Tehsil: Udata
- (xi). Pin: 757041
- (xii). Landmark: Infront of Mendakhai School
- (xiii). Email Address: eemid.udala@rediffmai.com
- (xiv). Landline Telephone No.: 6795-232236
- (xv). Fax No.: NIL
- (xvi). Mobile No.: 9437136524

  
**Executive Engineer**  
Mayurbhanj Investigation Division  
Udata

(xvii). Copy of documents in support of the competence/authority of the person making this application to make application on behalf of the User Agency: 

## B. Details of land required for the Project

B- Details of proposal seeking prior approval of Central Government under the Act for  
1. diversion of forest land for the Project already submitted in the past

List of proposal submitted in Past							
S.no	Proposal Status.	Proposal No.	Moef File No.	Area Proposed for Diversion(Ha.)	Area Diverted(Ha.)	Date of In-Principle Approval	Date of Final Approval
NIL							

B-  
2. Details of forest land proposed to be diverted

### B-2.1 Details of Divisions involved

Details of Divisions involved			
S.no	Division Name	Forest Land(ha.)	Non-Forest Land(ha.)
1.	Karanjia	26.444	265.775

### B-2.2 Details of Districts involved

District wise breakup			
S.no	District Name	Forest Land(ha.)	Non-Forest Land(ha.)
1.	Mayurbhanj	26.444	265.775

### B-2.3 Village wise breakup.

Villages wise breakup			
S.no	Village	Forest Land(ha.)	Non-Forest Land(ha.)
1	Khaladi	0	5.985
2	Anlabeni	0	3.319
3	Jashipur	5.783	38.661
4	Ankulpur	0	4.953
5	Jamda	0	1.21
6	Badsole	0	7.738
7	Kankacani	0	2.622
6	Padmapur	0	7.653
9	Bhandaripasi	0	0.878
10	Maudi	0	3.1
11	Itamundi	1.364	8.693
12	Senajunapasi	0.935	9.806
13	Bedakudar	0.024	1.53
14	Manada	0	6.706
15	Biunria	0	2.724



**Executive Engineer**  
Mayurbhanj Investigation Division  
Udaia

16	Tingria	0.652	6.71
17	Panashi	0.028	0.089
18	Kulundi	0	4.739
19	Purunia	0	3.194
20	Bisida	0.393	3.515
21	Dhangdipasi	0	0.972
22	Bhramarapasi	0	2.206
23	Bhanjakia	0	1.801
24	Bhagabandha	0.093	6.329
25	Mamudipani	0	2.42
26	Tilakoti	0.215	5.196
27	Papada	0.093	2.245
28	Riteisahi	0.17	4.298
29	Aktapal	1.356	1.514
30	Tikarapada	2.343	8.952
31	Jamada	0.7	7.532
32	Begunia	0	0.574
33	Nebda	0.105	7.673
34	Khandabandha	0.109	7.754
35	Rugudi	1.501	5.897
36	Kadodiha	0.514	5.832
37	Palasagadia	1.935	5.997
38	Hatibindha	0	5.512
39	Chaturanjali	0.425	7.345
40	Godhimara	0.117	2.096
41	Bhaliadiha	0.012	2.582
42	Tingria	0.656	0.227
43	Bhramarapasi	0.057	1.926
44	Badaterenti	1.57	3.363
45	Pandarsila	0.336	9.437
46	Sarubali	0	3.541
47	Kakharupanha	0	1.234
48	Naupanha	0	5.095
49	Jamdapal	0	2.598
50	Patua	0.202	2.031
51	Sukruli	0	4.415
52	Beguniabindha	0	3.245
53	Bodamtaila	0	1.194
54	Pandabhila	0	2.493
55	Khiching	0.008	5.313
56	Gharakudar	0	1.109
57	Bhramarapasi RF	3.01	0
58	Kusurbida RF	1.738	0





## B-2.4 Component wise breakup

Executive Engineer  
Mayurbhanj Investigation Division  
Udala



Component wise breakup			
S.no	Component	Forest Land(ha.)	Non-Forest Land(ha.)

1	Ponding	0	65.819
2	Main Canal	26.444	199.955

**C. Maps of forest land proposed to be diverted**

Division 1. : Karanjia		
(i). Area of forest land proposed to be diverted(in ha.) : 26.444		
(ii). : Hybrid		
(a). No. of patches : One		
Patch wise details		
Patch No.	Area of Patch(in ha.)	Kml File of Patches
1.	26.444	 <a href="#">View File</a>
(b). No. of Segments : One		
Segment wise details		
Segments	Segment Area(in ha.)	Kml File of Segments
1.	0	 <a href="#">View File</a>
(iii). Copy of Survey of India Toposheet indicating boundary of forest land proposed to be diverted: 		
(iv). Scanned copy of the Geo-referenced map of the forest land proposed to be diverted prepared by using GPS or Total Station: 		

**D. Justification for locating the Project in forest land and details of alternatives examined:**

- (i). Copy of note containing justification for locating the Project in forest land; 
- (ii). Whether a copy of map indicating location of alternative examine is required to be provided:  
Yes
- (a). Copy of map indicating location of alternative examined: 

**E. Employment likely to be generated**

- (i). Whether the Project is likely to generate employment?: Yes
- (ii). Permanent/Regular Employment(Number of persons): 25
- (iii). Temporary Employment(Number of person-days): 300000

**F. Displacement of People due to the Project, if any**

  
**Executive Engineer**  
 Jayurbhanj Investigation Division  
 Udala



(i). Whether Project involves displacement?: No

#### G. Details of Cost-Benefit analysis for the Project

(i). Whether the Project requires Cost-Benefit analysis?: Yes

(a). Copy of Cost-Benefit analysis: 

#### H. Status of Environmental Clearance

(i). Whether the Project requires Clearance under the Environment (Protection) Act 1986 ? : No

#### I. Status of Wildlife Clearance


(i). Whether the Project or a part thereof is located in any Protected Area or their Eco sensitive zone? : No

#### J. Applicability of special provisions governing Scheduled Areas

(i). Whether the Project or a part thereof is located in a Scheduled Area? : Yes

#### K. Status of settlement of rights under the Forest Rights Act, 2006 on the forest land proposed to be diverted

(i). Whether the process for settlement of Rights under the Forest Rights Acts 2006 on the forest land proposed to be diverted has been completed? : Yes

(a). Copy of documentry evidence In support of settlement of rights under the Forest Rights Act, 2006 on the forest land proposed to be diverted: 


#### L. Details of land identified for Compensatory Afforestation


(i). Whether non-forest or Revenue forest land is required to be provided by User Agency?: Yes

(ii). Whether the area of non-forest land or Revenue forest land required to be provided by User Agency for raising Compensatory Afforestation is less than area of forest land proposed to be diverted ? : No

(iii). No. of districts involved for raising Compensatory Afforestation: 1

(iv). No. of patches: One

District 1. : Kalahandi	
(a). Village: Latiaguda	
(b). Area(in ha.): 26.444	
(c). Copy of KML file of the patch: 	<a href="#">View File</a>

  
Executive Engineer  
Tayurkhanj Investigation Division  
Udala

(d). Khasra details: 153, 167

(e). Present owner: Others

(f). Copy of ownership proof: 

(g). Copy of Mou/agreement executed between the Present owner and the User Agency: 

(h). Copy of non encumbrance certificate for the forest land: 

(v). Scanned copy of the map of the land identified for creation of Compensatory Afforestation prepared by using GPS or Total Station: 

(vi). Copy of Survey of India Toposheet in 1:50,000 scale indicating location of the land identified for creation of Compensatory Afforestation: 

#### M. Hydel/Irrigation/Multipurpose Project


(i). Installed power generation capacity of the Project(in MW): 0

(ii). Total command area of the Project(in ha.): 6950

(a). Copy of the approval of competent authority to the Catchment Area Treatment Plan (CAT Plan): 

(b). Copy of the approved CAT plan: 

#### Additional information Details

Documents		
S.No	Documents	Remarks
1		

Print page

  
Executive Engineer  
Mayurbhanj Investigation Division  
Udala