


Full Title of the Project :- FOUR LANING OF ROPAR NAWANSHAHR BANGA-PHAGWARA ROAD.



Appendix

(See Rule 6)
FORM-'A'

Form for seeking prior approval under section 2 of the proposals by the State Government and other authorities.

PART-I

(To be filled by user agency)

1.	Project details:	
(i)	Short Narrative of the proposal and project/scheme for which the forest land is required.	At present Ropar-Nawanshahar-Banga-Phagwara road is 2 lane with hard shouldering (both side). Due to increase in traffic volume on this road Four laining of this road is proposed in 80.676 Km length with service road in built up area. Elevated road has been proposed in congested areas in village Langroya, Nawanshahar town and Banga Town alongwith service roads(both sides) for smooth flow of traffic, so more acquisition of land is required. Extra acquisition of land for toll plaza at Kathgarh and Behram and widening of existing Bridges and culverts is required.
(ii)	Map showing the required forest land, boundary of adjoining forest on a 1:50,000 scale map.	Attached
(iii)	Cost of the Project	Approx. Rs. 1188.83 Crores
(iv)	Justification for locating the project in forest area	Existing road is only 2 lane with hard shouldering which is being widened to 4-lane for smooth flow of traffic.
(v)	Cost benefit analysis(to be attached)	Nil
(vi)	Employment likely to be generated	-
2	Purpose - wise break-up of the total land required	Attached
3	Details of displacement of people due to the project, if any:	Not applicable
(i)	Number of families	-
(ii)	Number of Schedule Castes/ Scheduled Tribe families	-
(iii)	Rehabilitation plan (To be enclosed)	-
4	Whether clearance under the Environment (Protection) Act, 1986 is required? (Yes/No.).	Yes
5	Undertaking to bear the cost of raising and maintenance of compensatory afforestation and/or penal compensatory afforestation as well as cost for protection and regeneration of Safety Zone, etc. as per the scheme prepared by the State Government (undertaking to be enclosed).	Attached
6	Details of Certificates/documents enclosed as required under the instructions.	Attached

Division of 74.70 Ha. of forest Land For Four Lining of Ropar-Nawanshahar Banga Phagwara Road (Nawanshahar Chandigarh Road, km.0-10.5 B/S, Banga Jandiala Road, Km. 0-1 B/S, Phagwara Banga Nawanshahar Road, Km. 5-36 B/S) under Forest Division Jalandhar & Distt.SBS Nagar

File No. : _____

Date of Proposal: _____

PART-II

(To be filled by the concerned Deputy Conservator of Forests)
State serial No. proposal FCA 1980/1345

7	Location of the project / Scheme:	
(i)	State/Union Territory	Punjab
(ii)	District	S.B.S.Nagar
(iii)	Forest Division	Jalandhar Forest Division.
(iv)	Area of forest land proposed for diversion (ha.)	74.70 Ha.
(v)	Legal status of forest	Protected Forests
(vi)	Density of vegetation	NA
(vii)	Species-wise (scientific names) and diameter class-wise enumeration of trees (to be enclosed. In case of irrigation/Hyde projects enumeration at FRL, FRL-2 meter & FRL-4 meter also to be enclosed.)	File Attached
(viii)	Brief note on vulnerability of the forest area to erosion.	This area is not vulnerable to erosion.
(ix)	Approximate distance of proposed site for diversion from boundary of forest.	Nil
(x)	Whether forms part of National Park, wildlife sanctuary, biosphere reserve, tiger reserve, elephant corridor, etc. (If so, the details of the area and comments of the Chief Wildlife Warden to be annexed)	No
(xi)	Whether any rare/endangered/unique species of flora and fauna found in the area, if so details thereof.	NA
(xii)	Whether any projected archaeological/heritage site/defence establishment or any other important monument is located in the area. If so, the details there of with NOC from competent authority, if required.	NA
8	Whether the requirement of forest land as proposed by the user agency in col. 2 of Part-I is unavoidable and barest minimum for the project. If no, recommended area item-wise with details of alternatives examined.	Yes
9	Whether any work in violation of the Act has been carried out (Yes/No.) If yes, details of the same including period of work done, action taken on erring officials. Whether work in violation is still in progress.	No
10	Details of compensatory afforestation scheme.	

Division of 74.70 Ha. of forest Land For Four Lining of Ropar-Nawanshahar Banga Phagwara Road (Nawanshahar Chandigarh Road, km.0-10.5 B/S, Banga Jandiala Road, Km. 0-1 B/S, Phagwara Banga Nawanshahar Road, Km. 5-36 B/S) under Forest Division Jalandhar & Distt.SBS Nagar

71
12

(i)	Details of non forest area/degraded forest area identified for compensatory afforestation, its distance from adjoining forest, number of patches, size of each patch.	Listt Attached Page No 53
(ii)	Map showing non-forest/degraded forest area identified for compensatory afforestation and adjoining forest boundaries.	Attached.
(iii)	Detailed Compensatory afforestation scheme including species to be planted, implementing agency, time scheduled, cost structure etc.	Attached
(iv)	Total Financial outlay , for compensatory afforestation scheme	Rs 5,24,23,264/-
(v)	NPV	Rs. 6,62,58,900/-
(vi)	Certificates from competent authority regarding suitability of area identified for compensatory afforestation and from management point of view. (To be signed by the concerned Deputy Conservator of Forests.	Attached
11	Site inspection report of the DCF (to be enclosed) especially highlighting facts asked in col.7 (xi,xii),8 and 9 above.	Attached
12	Division / District profile.	Phillaur, Jalandhar
(i)	Geographical area of the Division.	5,60,000 ha.
(ii)	Forest area of the division.	9,949.70 ha.
(iii)	Total forest area diverted since 1980 with number of cases.	315.2647 ha./ 342 cases
(iv)	Total compensatory afforestation stipulated in the district/division since 1980 on	
	(a) forest land including penal compensatory afforestation.	280.476 ha.
	(b) non-forest land.	Nil
(v)	Progress of compensatory afforestation as on 31.3.2008	
	(a) forest land .	474.123 ha..
	(b) non-forest land.	Nil
13	Specific recommendations of the DCF for acceptance or otherwise of the proposal with reasons.	May be accepted.

Date: 13/6/13
Place: Phillaur

Signature
Vishal Chauhan, IFS
Divisional Forest Officer,
Jalandhar Forest Division,
Phillaur
At Phillaur 13/6

13

Division of 74.70 ha of forest land for Four laning of Ropar-Nawnsahar Banga Phagwara Road (Nawnsahar Chandigarh Road, Km. 0-10.5 B/s, Banga Jandiala Road, Km. 0-1 B/s, Phagwara Banga Nawnsahar Road, Km. 5-36 B/s) under forest Division Jalandhar, Distt. SBS Nagar.

File No. : _____


Date of Proposal: _____

PART-III

(To be filled by the concerned Conservator of Forests)

14	Whether site, where the forest land involved is located has been inspected by concerned Conservator of Forest (Yes/No). If yes, the date of inspection & observations made in form of inspection note to be enclosed.	Yes.
15	Whether the concerned Conservator of Forests agree with the information given in Part-B and the recommendations of Deputy Conservator of Forests.	Yes.
16	Specific recommendation of concerned Conservator of Forests for acceptance or otherwise of the proposal with detailed reasons.	Recommended.

Date 24/6/13
Place : Jalandhar.

Signature 
Jarnail Singh, IFS,
Conservator of Forests,
Bist Circle Pb, Jalandhar.

Division of 74.70 Ha. of forest Land For Four Lining of Ropar-Nawanshahar Banga Phagwara Road (Nawanshahar Chandigarh Road, km,0-10.5-B/S, Banga Jandiala Road, Km. 0-1 B/S, Phagwara Banga Nawanshahar Road, Km. 5-36 B/S) under Forest Division Jalandhar & Distt.SBS Nagar

26
17


File No. : _____
Date of Proposal: _____

PART-IV

(To be filled in by the Nodal Officer or Principal Chief Conservator of Forests or Head of Forest Department)

17	Detailed opinion and specific recommendation of State Forest Department for acceptance or otherwise of the proposal with remarks.(While giving opinion, the adverse comments made by concerned Conservator of Forests or Deputy Conservator of Forests should be categorically reviewed and critically commented upon).	May be accepted
----	---	-----------------

Date: 19.7.2013
Place: S.A.S. Nagar.


Signature
19/7/2013
Chief Conservator of Forests (FC) &
Nodal Officer & CCF (HO)
Punjab Chandigarh.
Ajayarn, Punjab

Division of 74.70 Ha. of forest Land For Four Lining of Ropar-Nawanshahar Banga Phagwara Road (Nawanshahar Chandigarh Road, km.0-10.5 B/S, Banga Jandiala Road, Km. 0-1 B/S, Phagwara Banga Nawanshahar Road, Km. 5-36 B/S) under Forest Division Jalandhār & Distt.SBS Nagar

37
10

File No. : _____
Date of Proposal: _____

PART-V

(To be filled in by the Secretary in charge of Forest Department or by any other authorized officer of the State Government not below the rank of an Under Secretary)

18	Recommendation of the State Government: (Adverse comments made by any officer or authority in Part-B or Part-C or Part-D above should be specifically commented upon	May be accepted
----	---	-----------------

Date: 18.7.2013
Place: S.A.S. Nagar

18.7.2013
Chief Conservator of Forests (FC) &
Nodal Officer (FCA),
Ajitgarh Range, Jalandhar
Office Seal

Authorised by Pb Govt vide no.
39/24/2011/PT-111/6850 Dated 25.8.11