
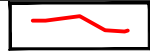





EXISTING ROAD MAP	
	LEASE BOUNADRY
	EXISTING ROAD
	EXISTING ROAD (To be Repaired)
	PROPOSED BOREHOLES
	BOUNDARY CORNER POINTS