



GOVERNMENT OF WEST BENGAL
OFFICE OF THE DISTRICT MAGISTRATE, BIRBHUM.
PLANNING SECTION
PRASASANIK BHAVAN, SURI, BIRBHUM, PIN - 731101
Tele - Fax: (03462) 255536, Email: dplobirbhum@gmail.com

Memo. No. 895 /dev

Date. 25 /10/2019.

To,

The Addl. Principal Chief Conservator of Forest / CAMPA & Nodal Officer,
Forest Conservation Act, 1980, Government of West Bengal.

Sub : Compliance Report regarding Diversion of 14.682 ha of Forest land in favour of the District Collector, Birbhum, for "Mega Tourism Project" at Tarapith under Birbhum Forest Division.

Ref : No. 5-WBC094/2017-BHU, dated: 1st November 2018 of Conservator of Forests (Central), MoEF&CC, Eastern Regional Office, Bhubaneswar.

Sir,

I hereby submit the Compliance report to the conditions for the Final/Stage-II approval for Diversion of 14.682 ha of Forest land in favour of the District Collector, Birbhum, for "Mega Tourism Project" at Tarapith, Birbhum.

Condition no. (i)

Legal status of forest land proposed for diversion shall remain unchanged.

(Copy enclose herewith for ready reference).

Condition no. (ii)

Regarding this condition the Divisional Forest Officer, Birbhum, demand for the Net present Value (NPV) of forest area proposed to be diverted vide letter No.- 347/8m, dated.- 17.05.2018.

The forest land proposed for diversion under Eco-class Eco 3 & Density of the forest 0.5

(Copy enclose herewith for ready reference).

Condition no. (iii)

Regarding this condition the user agency i.e. the District Magistrate & Collector, Birbhum is hereby furnishing the undertaking to pay the additional amount of NPV, if any as per authority demand.

Condition no. (iv)

The user agency i.e. the District Magistrate & Collector, Birbhum has already paid for the Cost of Compensatory Afforestation (C.A.) amounting Rs. 1,43,64,798/- (Rupees One Crore Forty Three Lakhs Sixty Four Thousand Seven Hundred Ninety Eight) only as per demand by the Divisional Forest Officer, Birbhum, vide letter No.- 347/8m, dated.- 17.05.2018.

Condition no. (v)

The non-forest land of 28.1985 ha situated at JL.No. 17, Khatian No. 288, Mouza- Sundarkhela, Rajnagar Block, Birbhum has been considered are found adequate for plantation of requisite number of plants.

Contd.....2

Condition no. (vi)

The process of Compensatory Afforestation (C.A.) land has already been handed over on 26/08/2019 in favour of the Forest Department to the authorized representative of the Forest Department.

The Record of Rights (ROR) has already been changed in favour of the Forest Department on 27/08/2019.

(Copy enclose herewith for ready reference).

Condition no. (vii)

The State Govt. will formulate the Compensatory Afforestation scheme including activities like soil and moisture conservation, regeneration cleaning, silvicultural activities and shall ensure maintenance of these plantations for a period of seven to ten years as per requirement.

Condition no. (viii)

The non forest land over which Compensatory Afforestation will be taken up shall be notified as PF/RF and shall remain under the administrative control of the State Forest Department.

Condition no. (ix)

All the fund have been transferred through e-portal vide UTR no.- RBI2061970897727, dated.- 25.07.2019.

(Copy enclose herewith for ready reference).

Condition no. (x)

The trees existing inside the proposed eco-park have been enumerated and equal number of indigenous trees will be planted.

Condition no. (xi)

The User Agency shall not construct any building of Permanent nature except one Sewerage Treatment Plant and Eco-Park consisting on miniature structure of 51 Satipithas under the Project.

Condition no. (xii)

The User Agency shall take up extension activities to promote Environment awareness among tourist visiting the site.

Condition no. (xiii)

The User Agency already planned for solid waste disposal measure.

(Copy enclose herewith for ready reference).

Condition no. (xiv)

The User Agency shall carry out plantation of small/ornamental trees and shrubs on the available vacant space in the proposed area.


Condition no. (xv)

The boundary of the forest land proposed to be diverted will be demarcated on the ground at the project cost, by erecting four feet high reinforced cement concrete pillars, each inscribed with its serials number, DGPS coordinates, distance from adjoining pillars etc. As per Ministry's letter No. 13-20/2015-CAMPA dated 09.06.2016, the cost of expenditure like boundary walls, stone pillars, demarcation charges for felling of tree and their transportation to depots shall be deposited with DFOs concerned.

Condition no. (xvi)

The User Agency has already submitted the survey sketch of non forest land identified for Compensatory Afforestation at the time of proposal.

(Copy enclose herewith for ready reference).



Condition no. (xvii)

Regarding this condition the user agency shall not allowed any labour camp in the forest area.

Condition no. (xviii)

The User Agency shall provide LPG or alternate fuel, to labourers working at the site to avoid damage/tree falling and ensure no fuelwood use.

Condition no. (xix)

The User Agency while executing works, shall not fell any tree or damage forest growth in the surrounding forest area in any manner.

Condition no. (xx)

The forest land shall not be used for any purpose other than that specified in the proposal and under no circumstance be transferred to any other user agency, department or person without the prior approval of Ministry of Environment, Forest & Climate Change.

Condition no. (xxi)

The User Agency shall not change the layout plan of the proposed forest land without the prior approval of Ministry of Environment, Forest & Climate Change.

Condition no. (xxii)

The State Government has already been complete settlement of right, in trams of the Scheduled Tribes and Traditional Forest Dwellers (Recognition of Forest Right) Act, 2006.

(Copy enclose herewith for ready reference).

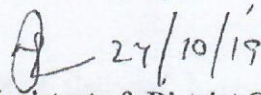
Condition no. (xxiii)

The User Agency shall comply any other conditions that the Ministry of Environment, Forest & Climate Change may impose from time to time in the interest of afforestation, conservation and management of flora and fauna in the area.

Condition no. (xxiv)

The User Agency shall ensure compliance to provisions of the all Acts, Rules, Regulations, Guidelines, Hon'ble Court Order (s) and NGT Order (s) as applicable to this project.

Yours faithfully,

 24/10/19

District Magistrate & District Collector,

Birbhum
District Magistrate

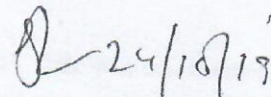
BIRBHUM

Date. 25/10/2019

Memo. No. 895/1(6)/Dev

Copy forwarded for information to the :-

- 1) The Divisional Forest Officer, Birbhum Forest Division.
- 2) The Addl. District Magistrate & DL&LRO, Birbhum.
- 3) The Executive Engineer PHE, Birbhum.
- 4) The SDO, Rampurhat & Chief Executive Officer, TRDA, Birbhum.
- 5) The O/C, RM section, Birbhum.
- 6) The O/C, Tourism, Birbhum.

 24/10/19

District Magistrate & District Collector,

Birbhum
District Magistrate

BIRBHUM



GOVERNMENT OF WEST BENGAL
OFFICE OF THE DISTRICT MAGISTRATE, BIRBHUM.
PLANNING SECTION
PRASASANIK BHAVAN, SURI, BIRBHUM, PIN – 731101
Tele – Fax: (03462) 255536, Email: dplobirbhum@gmail.com


Undertaking in respect of Condition no. 1 regarding diversion of 14.682 ha of Forest land in favour of the District Collector, Birbhum, for “Mega Tourism Project” at Tarapith, Birbhum

This is to certify that the district administration has applied for diversion of 14.682 hectares of Forest Area for the purpose of proposed project activities of Mega Tourism Project at Tarapith at Koura JL No.- 066 and Udaypur JL No.- 064, Block Rampurhat- I under Rampurhat Range, Birbhum Division.

The district administration also would ensure that legal status of the proposed forest land as mentioned would remain unchanged.

Date: 25 /10/2019

Place: Suri, Birbhum

 25/10/19
District Magistrate,
Birbhum
District Magistrate
BIRBHUM



Annexure - II
Docket No. 5013 / CRA dt. 18/05/18

Government of West Bengal
Directorate of Forests
Office of the Divisional Forest Officer, Birbhum Division
Barabagan, Suri, Birbhum, PIN - 731103
Phone - 03462-255262 : Fax - 03462-253863 : e-mail : dfobirbhum2010@gmail.com
Visit us at: www.birbhumforest.in

No. 347/8m- D/NO - 1518/e (9)
dt - 22/5/18

Dated: 17.05.2018

To : The District Magistrate
Birbhum District
West Bengal

ADMH
ADMID

Sub : Proposal for diversion of 14.682 ha forest land in favour of District Collector, Birbhum District for 'Mega Tourism Project' at Tarapith under Birbhum Forest Division- reg:

Ref : Letter no. 621/L</2L-1(15)/2017 dated 23.4.2018 from Addl. PCCF & Nodal Officer, CAMPA.

Sir,

In connection with the subject mentioned you are hereby requested to remit the below mentioned amounts through e-payment by way of challan generated online (www.forestclearance.nic.in).

1. Net Present Value (NPV) - Rs. 1,17,89,646/- (Rupees One Crore Seventeen Lakhs Eighty Nine Thousand Six Hundred Forty Six Only)
2. Cost of Compensatory Afforestation along with its 10 years maintenance - Rs. 1,43,64,798/- (Rupees One Crore Fourty Three Lakhs Sixty Four Thousand Seven Hundred Ninety Eight Only)

Divisional Forest Officer,
Birbhum Division

No.

Dated: 17.05.2018

Copy, forwarded for information to: -

1. The Addl. PCCF & Nodal Officer, CAMPA, West Bengal.
2. The Chief Conservator of Forests, South East Circle

Sd/- Harikrishnan, IFS

Divisional Forest Officer,
Birbhum Division

Amit Jana
18.05.2018

Docket No.
Received date/20
File No.



GOVERNMENT OF WEST BENGAL
OFFICE OF THE DISTRICT MAGISTRATE, BIRBHUM.
PLANNING SECTION
PRASASANIK BHAVAN, SURI, BIRBHUM, PIN - 731101
Tele - Fax: (03462) 255536, Email: dplobirbhum@gmail.com

Memo No. ...613/.....

Date ...30.../07/2019.

From: The District Magistrate, Birbhum.

To : The Addl. Principal Chief Conservator of Forest/ CAMPA
& Nodal Officer, Forest Conservation Act, 1980, Govt. of West Bengal.

Sub:- Confirmation of Payment for Net Present Value (N.P.V.) and Cost of Compensatory Afforestation (C.A.) for diversion of 14.682 ha of forest land in favour of the District Collector, Birbhum for implementation of "Mega Tourism Project" at Tarapith.

Ref:-

- 1) Demand Letter of the Divisional Forest Officer, Birbhum, vide Memo No.- 347/8m, dated.- 17.05.2018.
- 2) Online Generated Challan through <http://forestsclearance.nic.in/>.

Sir,

With reference to the subject mentioned above, the Ministry of Environment, Forest & Climate Change via letter no.- 5-WBC094/2017-BHU dated 01.11.2018 has conveyed the modified 'In-principal/ Stage-I' approval for diversion of 14.682 ha of forest land in favour of District Collector, Birbhum for implementation of "Mega Tourism Project" at Tarapith, Birbhum.

This is to further mention here that the District Magistrate & Collector, Birbhum confirmed the Payment for Net Present Value (N.P.V.) and Cost of Compensatory Afforestation (C.A.) for diversion of 14.682 ha of forest land are as follows.

Beneficiary Name	Pay to Account No.	Bank Name	Bank Branch	IFSC Code	Amount (in Rs.)	Payment Date	UTR No.
WEST BENGAL CAMPA	1509119922966565	Corporation Bank	Lodhi Complex Branch	CORP0000371	2,61,54,444.00	25/07/2019	RBI2061970897727

Therefore, I like to request to you to accord approval for diversion of 14.682 ha forest land in favour of District Collector, Birbhum for implementation of "Mega Tourism Project" at Tarapith, Birbhum.

Thanking you.

Enclo:- As stated.

Yours faithfully,

[Signature] 29/7/19
District Magistrate & Collector,
Birbhum

Date 30.../07/2019

Memo No. ...613/1/.....

Copy forwarded for kind information to the :-

- 1) The Principal Secretary, Public Health Engineering Department (PHED), Govt. of West Bengal.

[Signature] 29/7/19
District Magistrate & Collector,
Birbhum

Date 30.../07/2019

Memo No. ...613/1(4).....

Copy forwarded for information to the :-

- 1) The Divisional Forest Officer, Birbhum.
- 2) The Executive Engineer PHE, Birbhum Division.
- 3) The O/C, RM section, Birbhum.
- 4) The O/C, Tourism, Birbhum.

[Signature] 29/7/19
District Magistrate & Collector,
Birbhum

AGENCY COPY	
NEFT / RTGS CHALLAN for Ad-HOC CAMPA	
Date : 22-07-2019	
Agency Name.	DISTRICT COLLECTOR BIRBHUM
Application No.	19922966565
MoEF/SG File No.	5-WBC094/2017-BHU
Location.	WEST BENGAL
Address.	PRASASHANIK BHAVAN P.O.Suri,BirbhumBirbhum
Amount(in Rs)	26154444/-
<p>Amount in Words :Two Crore Sixty-One Lakh Fifty-Four Thousand Four Hundred and Forty-Four Rupees Only</p>	
<p>NEFT/RTGS to be made as per following details;</p>	
Beneficiary Name:	WEST BENGAL CAMPA
IFSC Code:	CORP0000371
Pay to Account No.	1509119922966565 Valid only for this challan amount.
Bank Name & Address:	Corporation Bank Lodhi Complex Branch, Block 11,CGO Complex, Phase I, Lodhi Road, New Delhi -110003
<ul style="list-style-type: none"> • This Challan is strictly to be used for making payment to CAMPA by NEFT/RTGS only • This challan is valid only for seven days. 	

BANK COPY	
NEFT / RTGS CHALLAN for Ad-HOC CAMPA	
Date : 22-07-2019	
Agency Name.	DISTRICT COLLECTOR BIRBHUM
Application No.	19922966565
MoEF/SG File No.	5-WBC094/2017-BHU
Location.	WEST BENGAL
Address:	PRASASHANIK BHAVAN P.O.Suri,Birbhum Birbhum
Amount(in Rs)	26154444/-
<p>Amount in Words :Two Crore Sixty-One Lakh Fifty-Four Thousand Four Hundred and Forty-Four Rupees Only</p>	
<p>NEFT/RTGS to be made as per following details;</p>	
Beneficiary Name:	WEST BENGAL CAMPA
IFSC Code:	CORP0000371
Pay to Account No.	1509119922966565 Valid only for this challan amount.
Bank Name & Address:	Corporation Bank Lodhi Complex Branch, Block 11,CGO Complex, Phase I, Lodhi Road, New Delhi -110003
<ul style="list-style-type: none"> • This Challan is strictly to be used for making payment to CAMPA by NEFT/RTGS only • This challan is valid only for seven days. 	

After making successful payment, User Agencies may send a line of confirmation through
Email: helpdeskcampa@corpbank.co.in

Details Status view

Details Status Search

Financial Year: 2019 - 2020
Treasury Code: BRA

Payment: * Online PL: Pension:

From Date: 23/07/2019

To Date: 24/07/2019

Reference No.: 20190707202845

Token No.: 3579

Search

Refresh

Bill Details View: Payment

Bill No.: 395/N/2019-20	Bill Date: 23/07/2019	Reference No.: 20190707202845	
Token No.: 3579	Token Date: 24/07/2019	Gross Amount: 26154444	Net Amount: 26154444
Voucher No.: 42151	Voucher Date: 24/07/2019	ECS Amount: 26154444	Cheque Amount: 0
Mandate Advice Id: 1148	Mandate Advice Date: 24/07/2019	Mandate Date: 24/07/2019	Payment Date: 25/07/2019

Beneficiary and RBI Details View

Show 10 entries

Beneficiary Details					RBI Details	
Sl.No.	Name	A/C No	IFSC Code	Amount	EndToEndId	UTR No
1	WEST BENGAL CAMPA	1509119922966565	CORP0000371	26154444	EP011601800100115019205000001	RBI2061970897727

Showing 1 to 1 of 1 entries

RBI Files Details View

Show 10 entries

Sl.No.	RBI File Name	Total Beneficiary of RBI File
1	EPV80116001516701151201907242604	1

Showing 1 to 1 of 1 entries

Nezarath
29/07/19
Nezarath Deputy Collector
BIRBHUM

Annexure-III
Govt. of West Bengal--Treasury

EP-03

Name of Office : DISTRICT MAGISTRATE, BIRBHUM
Bill Wise Success Failure Details

DDO Code : BRAHMA001

Bill Number :	395/N/2019-20	Voucher number :	42151
Bill Date :	23/07/2019	Voucher Date :	24/07/2019
HOA :	45-4215-02-106-00-001-V-53-00	Gross Amount :	26154444
Token Number :	3579	Net Amount :	26154444
Token Date :	24/07/2019	Total no of success & Amount :	1 26154444
		Total no of failure & Amount :	0

Success

Sl. No.	Beneficiary Name	Beneficiary A / C No	IFSC Code	Amount	Account Type	RBI Transaction Date
1	WEST BENGAL CAMPA	1509119922966685	CORP0000371	26154444	S	24/07/2019

Nezarath
29/07/19
Nezarath Deputy Collector
BIRBHUM

Printed by: COLLECTOR, BIRBHUM.

Printed Date and Time : 26/07/2019 2.14 PM

Page 1 of 1

NOTE : Report has been generated on the basis of RBI Acknowledgement, it can be changed as per RBI Debit Scroll



GOVERNMENT OF WEST BENGAL
OFFICE OF THE DISTRICT MAGISTRATE, BIRBHUM.
PLANNING SECTION
PRASASANIK BHAVAN, SURI, BIRBHUM, PIN - 731101
Tele - Fax: (03462) 255536, Email: dplobirbhum@gmail.com

Memo No. 883.....

Date 18...../10/2019.

From: The District Magistrate, Birbhum.

To : The Addl. Principal Chief Conservator of Forest/ CAMPA
& Nodal Officer, Forest Conservation Act, 1980, Govt. of West Bengal.

Sub:- Furnishing details of Inter-Departmental Land Transfer in favour of the Forest Department, Government of West Bengal for Compensatory Afforestation (C.A.) for diversion of 14.682 ha. of forest land in favour of the District Collector, Birbhum in respect of "Mega Tourism Project" at Tarapith

Ref:- Memo No. LT/3487/1/ Mega Tourism Project, Rajnagar/17, dated 11.09.2019.

Sir,


With reference to the subject mentioned above, this is to inform you that the Inter-Departmental Transfer of Compensatory Afforestation (C.A.) over 28.1985 ha. of non-forest land identified in Plot No. 602, JL.No. 17, Khatian No. 288, Mouza- Sundarkhela, Rajnagar Block, Birbhum has duly been completed and same has already been handed over on 26/08/2019 in favour of the Forest Department to the authorized representative of the Forest Department by the Land & Land Reforms Department, Birbhum.

In this connection it is also to inform you that the Record of Rights (ROR) has already been changed in favour of the Forest Department on 27/08/2019.

A copy of the Possession Certificate along with copy of Sketch Map and Copy of Khatian received from District Land & Lands Reform Department, Birbhum are being sent herewith for ready reference.

Enclo:- As stated.

Yours faithfully,

 18/10/19


District Magistrate & Collector,
Birbhum

Memo No. 883/1(5).....

Date 18...../10/2019.

Copy forwarded for information to the:-

- 1) The Divisional Forest Officer, Birbhum.
- 1) The District Land & Land Reform Officer, Birbhum.
- 2) The Executive Engineer PHE, Birbhum.
- 3) The SDO, Rampurhat & Chief Executive Officer, TRDA, Birbhum
- 4) The O/C, RM section, Birbhum.
- 5) The O/C, Tourism, Birbhum.

 18/10/19

District Magistrate & Collector,
Birbhum

Forest Department
J.L. No. -17. In Favour of Forest Department, Govt. of West Bengal for the purpose of Compensatory Afforestation in connection with division of forest land for Mega Tourism Project at Tarapith.

In Pursuance of Memo No 1890-GE(M)/61-18 dated 21.06.2019 of Assistant Secretary, Forest Department and subsequent memo no- LT/2560/Mega Tourism Project/Rajnagar/17 dated 12.07.19 of the Additional District Magistrate and District Land & Land Reforms Officer Birbhum, I, Shri Bidyut Kumar Nandi, S.R.O. II and B.L. & L.R.O. Rajnagar hereby make over Possession of the following Government Land (for inter department transfer) of 69.68 acres of Mouza - Sundarkhela, J.L.No.-17 under P.S.- Rajnagar in favour of Forest Department, Govt. of West Bengal for the purpose of compensatory afforestation in connection with division of forest land for Mega Tourism Project at Tarapith on this day, the 26th August 2019 in presence of the following witness.

PARTICULARS OF LAND SCHEDULE			
1	District	:-	Birbhum
2	Police Station	:-	Rajnagar
3	Mouza	:-	Sundarkhela
4	J.L.No	:-	17
5	Plot No	:-	R.S. 602
6	Area	:-	69.68 (in acre)

Signature of Witness :-

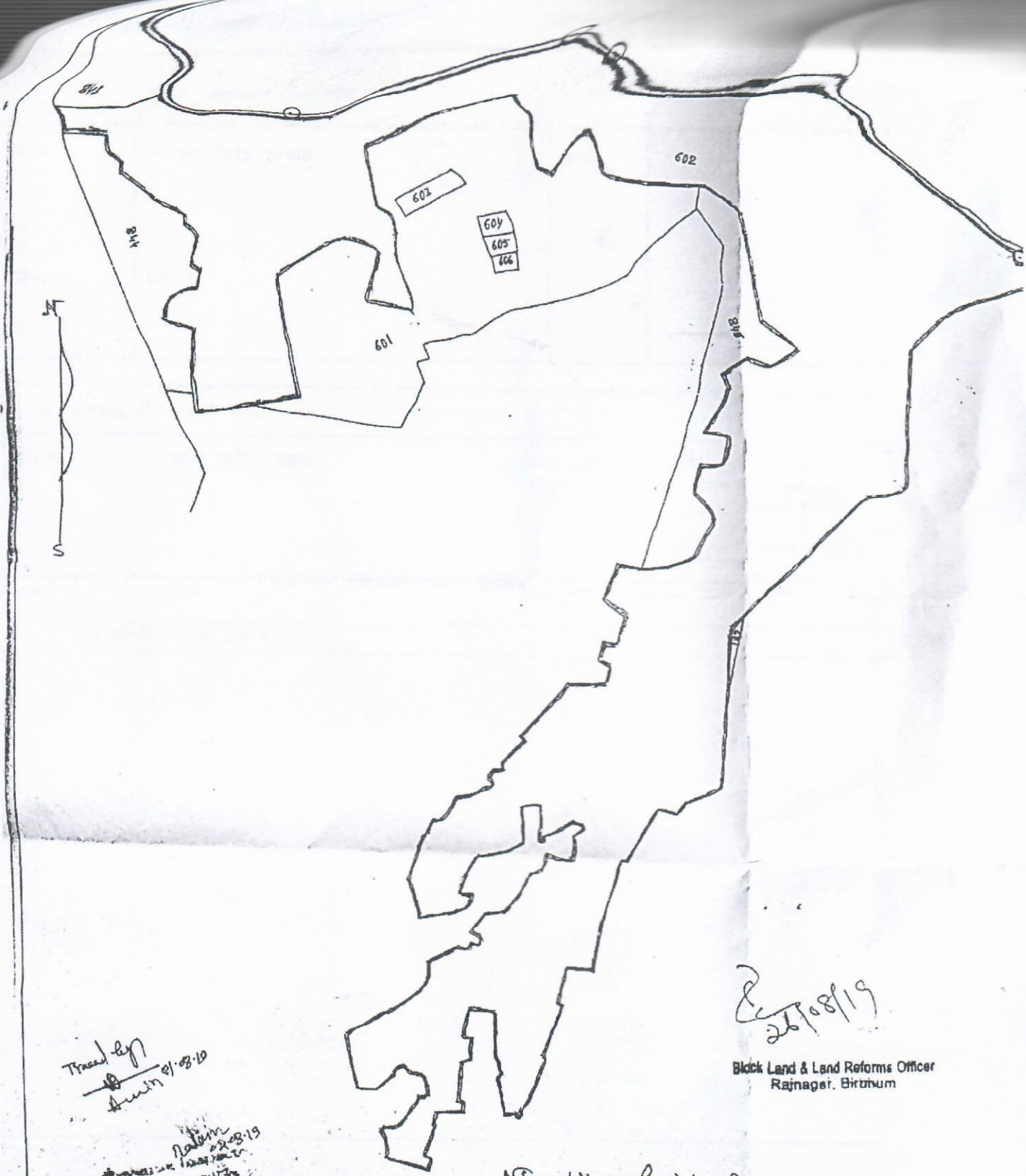
1. Surajpada Pradhan
2. Santosh Mondal
3. Nure Alam
4. Purusha Kanti Das

Bidyut Kumar Nandi
Signature & Designation of Officer
(Making over possession)
BL&LRO, Rajnagar.

Block Land & Land Reforms Officer
Rajnagar, Birbhum

I, Shri Nirmal Kumar Baidya, Forest Range Officer, Rajnagar Range, Birbhum, West Bengal to take over possession of the above schedule land along with Sketch Map in presence of the witness of this day the 26th August 2019.

Nirmal Kumar Baidya FR
Signature & Designation of the
Officer taking over delivery Possession
Forest Range Officer
Rajnagar Range
Birbhum Division



Traced by
Amin 01-08-10

Rajin
26/8/19
A. Jeyapalan

26/8/19

Block Land & Land Reforms Officer
Rajnagar, Birbhum

Forest Range Officer
Rajnagar Range
Birbhum Division
26/8/19



(১) রাজস্ব- টাকা খতিয়ান তৈরির তারিখ - 27/08/2019

(২) জমির পরিমাণ(এ)- ৬৯.৬৮ (৩) মোট দাগের সংখ্যা- ১

	(৪) অগ্রস্বত্বের দখলকারের বিবরণ	(৫) স্বত্ব.	(৬) মন্তব্য
নাম-	বনবিভাগ পঃবঃ সরকার	রায়ত	
ঠিকানা-	রাজনগর		

(৭) অগ্রস্বত্বের নিজ দখলীয় জমি

দাগ নং	জমির শ্রেণী	মন্তব্য	দাগের মোট পরিমাণ(এ)	দাগের মধ্যে অগ্রস্বত্বের অংশ	দাগের মধ্যে অগ্রস্বত্বের জমির অংশের পরিমাণ একর হেক্টর
৬০২	জঙ্গল		৬৯.৬৮	১.০০০০	৬৯.৬৮
মোট দাগের সংখ্যা- এক মাত্র					



GOVERNMENT OF WEST BENGAL
OFFICE OF THE DISTRICT MAGISTRATE, BIRBHUM.
PLANNING SECTION
PRASASANIK BHAVAN, SURI, BIRBHUM, PIN - 731101
Tele - Fax: (03462) 255536, Email: dplobirbhum@gmail.com

Solid Waste Disposal Measures

The West Bengal Town and Country (Planning & Development) Act, 1979 have come into force for the area described in the schedule to the Department's Notification No 645-T&CP/C-2/2C-03/15, dated 25th March, 2016. Tarapith Rampurhat Development Authority is extending over 95.79 sq. kms comprising of 56 mouzas under Rampurhat P.S. -GP Kharun, GP Barshal, Dakhalbati, Rampurhat Municipality; under Margram PS.- Sahapur and Budhigram, in the district of Birbhum has been declared and TRDA has been constituted vide this Department Notification no. 647-T&CP/C-2/2C-03/15 dated 25th March, 2016. With an objective of overall development of the temple town and holistic planning, Tarapith Rampurhat Planning Area is extended further with 12 no. of mouzas in Kusuma GP, 3 nos. mouzas of Ayas GP both in Rampurhat-I Block, under Rampurhat Police Station to maintain the geographical contiguity. These inclusions are aimed at the comprehensive development by promoting religious activities in the region. Tarapith is a small town near Rampurhat in Birbhum district of the Indian state of West Bengal, known for its Tantric temple and its adjoining cremation (Maha Smashan) grounds which is situated beside the river Dwarka. Where sadhana (tantric rituals) are performed.

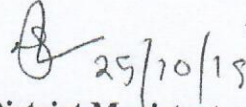
To enhance the quality of life of the people of the cultural and pilgrimage town Tarapith the area within the radius of 2.00 Km from Tarapith Temple has been brought to the purview of SWM Project. The Non Government Organization viz. NAISUVA is engaged for lifting flowers and other holistic materials after Puja from Temple area which is scientifically processed and converted to wealth by the said NGO.

To lift Solid Waste from the specified area as mentioned early, another NGO has been engaged by the TRDA authority on yearly contract basis. The Agency lifts Solid Waste on regular basis and carry the same to the dumping yard. The process is to utilize the existing Solid Waste Management Unit at the nearby Kharun GP for proper management of Solid Waste is also under process.

In the mean time river stretches 2 Km on up and 2 Km in downstream of river Dwarka are being cleaned by removing garbage mechanically, regularly.

Date: 25/10/2019

Place: Suri, Birbhum


25/10/19
District Magistrate,
Birbhum
District Magistrate
BIRBHUM

(for projects other than linear projects)
Government of West Bengal
Office of the District Magistrate & Collector, Birbhum

No. 3201/lewDate 07/11/17**TO WHOSOEVER IT MAY CONCERN**

In compliance of the Ministry of Environment and Forests (MoEF), Government of India's letter No. 11-9/98-FC (pt) dated 3rd August 2009 wherein the MoEF issued guidelines on submission of evidences for having initiated and completed the process of settlement of rights under the Scheduled Tribes and Other Traditional Forest Dwellers (Recognition of Forest Rights) Act, 2006 ('FRA' for short) on the forest land proposed to be diverted for non-forest purposes, it is certified that **14.682** hectare of forest land proposed to be diverted in favour of **The District Magistrate** (name of user agency) for **Mega Tourism Project** (purpose for diversion of forest land) in **Birbhum** district falls within jurisdiction of **Koura village of Kharun Gram Panchayat and Udaypur village of Barsal Gram Panchayat of Rampurhat - I Block** tehsis.

It is further certified that :

- The complete process for identification and settlement of rights under the FRA has been carried out for the entire **14.682** hectares of forest area proposed for diversion. A copy of records of all consultation and meeting of the Forest Rights Committee(s), Gram Sabha(s), Block Level Committee, Sub-Division Level Committee and the District Level Committee are enclosed as annexure III to annexure VI.
- The proposal for such diversion (with full details of the project and its implications, in vernacular/ local language) have been placed before each concerned Gram Sabha (**Panchayat**)s of forest- dwellers, who eligible under the FRA.
- The each of concerned Gram Sabha(s), has certified that all formalities/processes under the FRA have been carried out, and that they have given their consent to the proposed diversion and the compensation and ameliorative measures, if any, having understood the purpose and details of proposed diversion. A copy of certificate issued by the Gram Sabha of **Koura and Udaypur** village(s) is enclosed as annexure V to annexure VI.
- The discussion and decisions on such proposals had taken pace only when there was a quorum of minimum 50% of the members of Gram Sabha(s) present.
- The diversion of forest land for facilities managed by the Government as required under section 3 (2) of the FRA have been completed and the Gram Sabha(s) have given their consent to it.
- The rights of Primitive Tribal Groups and Pre-Agricultural Communities, where applicable have been specifically safeguarded as per section 3 (1) (e) of the FRA.

Enclo: As Above

Signature [Signature]
 District Magistrate
 (Full name and official seal of the District Collector)
BIRBHUM

Statement showing certificates from A to G

A	The District authority certifying that the complete process for identification and settlement of right under the FRA has been carried out for the entire forest area proposed for diversion, with a record of all consultations and meetings held.	The proposed area for diversion in Koura JL No.- 066 and Udaypur JL No.-064, Block Rampurhat- I under Rampurhat Range, Birbhum District does not fall in the Scheduled Tribes area and therefore does not attract the provisions of RFR Act, 2006. Consequent on which, identification and settlement of rights under FRA does not arise.
B	The District authority certifying that proposals for such diversion (with full details of the project and its implications, in vernacular/ Local languages) have been placed before each concerned Gram Sabha(s) of Forest-Dwellers, who are eligible under the FRA.	There are no Forest Dwellers in the proposed diversion area, hence, does not arise.
C	A letter from each of the concerned Gram Sabha(s), indicating that all formalities/Processes under the FRA have been carried out, and that they have given their consent to the proposed diversion and the compensatory and ameliorative measures if any, having understood the purpose and details of processed diversion.	The Resolution passed in the Gram panchayets was obtained from the Koura village of Kharun Gram Panchayat and Udaypur village of Barsal Gram Panchayat, Birbhum District duly conducting meeting and required documents/certificates giving their consent to the proposed diversion are submitted. However, there are no claims existing in the area proposed for diversion.
D	The District authority certifying that the discussions and decisions on such proposals had taken place only when there was a quorum of minimum 50% of members of the Gram Sabha presents.	Issue of proposed diversion of Forest land of 14.682 Ha., in Rampurhat Range for Mega Tourism Project was discussed in Gram Sabha and decision was taken in the quorum of minimum of the 50% of members of concerned Gram Sabhas.
E	Obtaining the written consent or rejection of the Gram Sabha(s) to the proposal.	There are no claims existing in the area proposed for diversion, however, written consents have been obtained from Gram Sabha(s) of Koura village of Kharun Gram Panchayat and Udaypur village of Barsal Gram Panchayat of Birbhum District stating that there are no Forest Dwellers eligible under RoFR Act, 2006 in Rampurhat Range and there are no any objections by the Gram Sabha(s).
F	The District authority certifying that the rights of Primitive Tribal Groups and Pre-Agricultural Communities, where applicable, have been specifically safeguarded as per the section 3(1) (e) of the FRA.	There are no cases of Primitive Tribal Groups and Pre-Agricultural communities where applicable have been specifically safeguarded as per section 3(2) of RoFR Act, 2006 in the area of Rampurhat Range which is proposed for diversion over 14.682 Ha., forest land for Mega Tourism Project .
G	Any other aspect having bearing on operationalization of the FRA.	There are no other issues concerned with FRA.

[Signature]
**Project Officer-cum-District
Welfare Officer, Backward
Class Welfare, Birbhum**
P.O.-cum-D.W.O.
BCW, Suri, Birbhum

[Signature]
6/11/17
**Divisional Forest Officer,
Birbhum Division**
Divisional Forest Officer
Birbhum Division (Suri)

[Signature]
**District Magistrate,
Birbhum**
District Magistrate
BIRBHUM

GOVERNMENT OF WEST BENGAL

OFFICE OF THE SUB-DIVISIONAL OFFICER
RAMPURHAT * BIRBHUM

Telephone No. 03461-255222 :: E-mail ID :- sdmrph@gmail.com

Memo No: 1145/CA.

Dated: 02/11/2017

TO WHOM SO EVER IT MAY CONCERN

In compliance of the Ministry of Environment and Forest (MoEF), Government of India's letter No. 11-9/98-FC (pt.) dated 3rd August 2009 wherein the MoEF issued guidelines on submission of evidences for having initiated and completed the process of settlement of rights under the Scheduled Tribes and Other Traditional Forest Dwellers (Recognition of Forest Right) Act, 2006 ('FRA', for short) on the forest land proposed to be diverted for non-forest purposes, it is certified that 14.682 hectare of forest land proposed to be diverted in favour of The District Magistrate (name of user agency) for Mega Tourism Project (purpose for diversion of forest land) in Birbhum district falls within jurisdiction of Koura under Kharun Gram Panchayet and Udaypur under Barshal Gram Panchayet village(s) Rampurhat-I Block tehshil.

It is further certified that :

- The complete process for identification and settlement of rights under the FRA has been carried out for the entire 14.682 hectares of forest area proposed for diversion. A copy of records of all consultations and meeting of Gram Sabha(s) and certificate of Block Level Committee are enclosed herewith.
- The Proposal for such diversion (with full details of the project and its implications, in vernacular/ local language) have been placed before each concerned Gram Sabha of forest-dwellers, who eligible under the FRA;
- Block Level Committee and each of the concerned Gram Sabha(s), have certified that all formalities/process under the FRA have been carried out, and that they have given their consent to the proposed diversion and the compensation and ameliorative measures, if any, having understood the purpose and details of proposed diversion. Copies of resolution adopted by the gram sabha of Koura under Kharun Gram Panchayet and Udaypur under Barshal Gram Panchayet village(s) are enclosed herewith.
- The discussion and decisions on such proposals had taken place only when there was a quorum of minimum 50% of the members of Gram Sabha present;
- The diversion of forest land for facilities managed by the Government as required under section 3 (2) of the FRA have been completed and the Gram Sabhas have given their consent to it;
- The rights of Primitive Tribal Groups and Pre-Agricultural Communities, where applicable have been specifically safeguarded as per section 3 (1) (e) of the FRA.

P. S. Sarker
S. S. Sarker
S. S. Sarker
Inspector
Backward Classes Welfare
Rampurhat Sub-Division Office
S.D.L & L.R.O.
Rampurhat
Assistant Horticulturist
Sub-Division Horticulture Office
Rampurhat * Birbhum

[Signature]
Dy. Magistrate & Dy. Collector
Rampurhat, Birbhum

[Signature]
Sub-Divisional Officer
Rampurhat, Birbhum

GOVERNMENT OF WEST BENGAL
OFFICE OF THE BLOCK DEVELOPMENT OFFICER
RAMPURHAT-I DEVELOPMENT BLOCK
RAMPURHAT: BIRBHUM

Email:- bdo.rampurhat.one@gmail.com, Phone no. 03461-255104

Memo No: 2059 /R-I


Dated: 23 / 08 / 2017


TO WHOM SO EVER IT MAY CONCERN

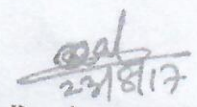
In compliance of the Ministry of Environment and Forests (MoEF), Government of India's letter No.11-9/98-FC (pt.) dated 3rd August 2009 wherein the MoEF issued guidelines on submission of evidences for having initiated and completed the process of settlement of rights under the Scheduled Tribes and Other Traditional Forest Dwellers (Recognition of Forest Right) Act, 2006 ('FRA', for short) on the forest land proposed to be diverted for non-forest purposes, it is certified that **14.682** hectare of forest land proposed to be diverted in favour of **The District Magistrate** (name of user agency) for **Mega Tourism Project** (purpose for diversion of forest land) in **Birbhum** district falls within jurisdiction of **Koura under Kharun Gram Panchayat and Udaypur under Barshal Gram Panchayat** village(s) **Rampurhat - I Block** tehsis.

It is further certified that :

- (a) the complete process for identification and settlement of rights under the FRA has been carried out for the entire **14.682** hectares of forest area proposed for diversion. A copy of records of all consultations and meetings of Gram Sabha(s), are enclosed as annexure 'A'.
- (b) the proposal for such diversion (with full details of the project and its implications, in vernacular/ local language) have been placed before each concerned Gram Sabha of forest-dwellers, who eligible under the FRA;
- (c) the each of concerned Gram Sabha(s), has certified that all formalities/processes under the FRA have been carried out, and that they have given their consent to the proposed diversion and the compensation and ameliorative measures, if any, having understood the purpose and details of proposed diversion. A copy of resolution of the the gram sabha of Koura under Kharun Gram Panchayat and Udaypur under Barshal Gram Panchayat village(s) is enclosed as annexure -'A' [containing 22 pages].
- (d) the discussion and decisions on such proposals had taken pace only when there was a quorum of minimum 50% of the members of Gram Sabha present;
- (e) the diversion of forest land for facilities managed by the Government as required under section 3 (2) of the FRA have been completed and the Gram Sabhas have given their consent to it;
- (f) the rights of Primitive Tribal Groups and Pre-Agricultural Communities, where applicable have been specifically safeguarded as per section 3 (1) (e) of the FRA.


Inspector, Forward Class
Welfare, Rampurhat-I Dev. Block,
Rampurhat, Birbhum.


Range Officer,
Rampurhat Range,
Birbhum.
Forest Range Officer
RAMPURHAT RANGE


Block Development Officer
Rampurhat-I Dev. Block,
Birbhum.
Block Development Officer
Rampurhat-I Dev. Block
Rampurha, Birbhum

P.No: 511
Ad-19/07/17
Kharun Gram Panchayat
(Under Rampurhat - I Div Block & Panchayat Samiti)
Vill+PO.-Chakpara * Ps.-Rampurhat * Dist.-Birbhum (WB)

Memo No :- 193/KGP/2017.

Date :- 12.07.17

To
The District magistrate, Birbhum
Suri, Birbhum.

Through proper channel

Sir,

As per your direction (Memo No 764(2) date 01/06/2017) this Gram Panchayat convened Gram Sabha meeting on 22.06.17 at Koura village of Kharun Gram panchayat and Gram Panchayat meeting on 30/06/2017. It has known that there is no schedule tribe and other traditional dweller. Therefore there is no need to compensate to anyone for this purpose and this G.P has no objection to diversion Mega Tourism Project at Tarapith.

Enclosure :-

- 1) Resolution copy of gram sabha meeting.
- 2) Resolution copy of Gram Panchayat meeting.

Yours faithfully,

সুজিমা লোহে
Prodhan
Kharun Gram Panchayat
Prodhan
Kharun Gram Panchayat



Barshal Gram Panchayat

(Under - Rampurhat - I Panchayat Samity)

P.O. - Barshal ♦ P.S. - Rampurhat ♦ Dist. - Birbhum (W.B.)

S.T.D. (03461) Ph. - 255-400

Memo No.

154 / BGP / 2017

Date 05/07/2017

To
The Sub Divisional Officer, Rampurhat
Rampurhat, Birbhum

Sub. Submission the photocopy of Gram Panchayat-
General Body Meeting Resolution & Special
Gram Sabha Meeting Resolution regarding
"Forest land diversion for Mega Tourism Project
at Tarapith."

Ref. Memo No. 764 (2) / Dev. D.M. - Birbhum dt. 01/01/2017

Respected Sir,

I do hereby submitted the above cited
matters for your kind information &
taking necessary action. Thanking you.

Encl: Photocopy of - G.P. meeting
Resolution & Special Gram Sabha
Meeting Resolution.

Memo No - 154 (1) / 4 / BGP / 2017

Yours faithfully

Shrabani Saha
Prodhan
Barshal Gram Panchayat
05.07.17

Copy to -

- ① The Executive officer, T.R.D.A.
Tarapith, Birbhum. & A.D.M. Birbhum.
- ② The D.M., Birbhum.
- ③ The B.D.O, Rampurhat - I Rampurhat Birbhum.
- ④ The Sub-Inspector, Rampurhat - I P.S., Rampurhat, Birbhum.

Date: 05/07/17

Shrabani Saha
Prodhan
Barshal Gram Panchayat
05.07.17

Prodhan
Barshal Gram Panchayat



GOVERNMENT OF WEST BENGAL
OFFICE OF THE DISTRICT MAGISTRATE, BIRBHUM
PLANNING SECTION
PRASASANIK BHAVAN, SURI, BIRBHUM, PIN - 731101
Tele – Fax : (03462) 255536, Email: dplobirbhum@gmail.com

Undertaking in respect of Condition No. – (iii) regarding diversion of 14.682 ha of Forest Land in favour of the District Collector, Birbhum for “Mega Tourism Project” at Tarapith, Birbhum

This is to certify that the District administration has applied for diversion of 14.682 hectares of Forest Land for the purpose of proposed project activities of Mega Tourism Project at Tarapith at Koura JL No. – 066 and Udaypur JL No. – 064, Block - Rampurhat – I under Rampurhat Range, Birbhum Division.

The District Administration would also ensure to pay the additional amount of NPV, if so determined, as per authority demand.

Date –

Place – Suri, Birbhum

District Magistrate
Birbhum



GOVERNMENT OF WEST BENGAL
OFFICE OF THE DISTRICT MAGISTRATE, BIRBHUM
PLANNING SECTION
PRASASANIK BHAVAN, SURI, BIRBHUM, PIN - 731101
Tele – Fax : (03462) 255536, Email: dplobirbhum@gmail.com

Undertaking in respect of Condition No. – (x) regarding diversion of 14.682 ha of Forest Land in favour of the District Collector, Birbhum for “Mega Tourism Project” at Tarapith, Birbhum

This is to certify that the District administration has applied for diversion of 14.682 hectares of Forest Land for the purpose of proposed project activities of Mega Tourism Project at Tarapith at Koura JL No. – 066 and Udaypur JL No. – 064, Block - Rampurhat – I under Rampurhat Range, Birbhum Division.

The District Administration would also ensure to plant and maintain equal number of indigenous trees at their own cost in consultation with Forest Department.

Date –

Place – Suri, Birbhum

District Magistrate
Birbhum



**GOVERNMENT OF WEST BENGAL
OFFICE OF THE DISTRICT MAGISTRATE, BIRBHUM
PLANNING SECTION
PRASASANIK BHAVAN, SURI, BIRBHUM, PIN - 731101
Tele – Fax : (03462) 255536, Email: dplobirbhum@gmail.com**

Undertaking in respect of Condition No. – (xi) regarding diversion of 14.682 ha of Forest Land in favour of the District Collector, Birbhum for “Mega Tourism Project” at Tarapith, Birbhum

This is to certify that the District administration has applied for diversion of 14.682 hectares of Forest Land for the purpose of proposed project activities of Mega Tourism Project at Tarapith at Koura JL No. – 066 and Udaypur JL No. – 064, Block - Rampurhat – I under Rampurhat Range, Birbhum Division.

The District Administration will not construct any building of Permanent nature except one Sewerage Treatment Plant and Eco-Park consisting on miniature structure of 51 Satipithas under the Project.

Date –

Place – Suri, Birbhum

**District Magistrate
Birbhum**



**GOVERNMENT OF WEST BENGAL
OFFICE OF THE DISTRICT MAGISTRATE, BIRBHUM
PLANNING SECTION
PRASASANIK BHAVAN, SURI, BIRBHUM, PIN - 731101
Tele – Fax : (03462) 255536, Email: dplobirbhum@gmail.com**

Undertaking in respect of Condition No. – (xii) regarding diversion of 14.682 ha of Forest Land in favour of the District Collector, Birbhum for “Mega Tourism Project” at Tarapith, Birbhum

This is to certify that the District administration has applied for diversion of 14.682 hectares of Forest Land for the purpose of proposed project activities of Mega Tourism Project at Tarapith at Koura JL No. – 066 and Udaypur JL No. – 064, Block - Rampurhat – I under Rampurhat Range, Birbhum Division.

The District Administration would also ensure to take up extension activities to promote Environment awareness among tourist visiting the site.

Date –

Place – Suri, Birbhum

**District Magistrate
Birbhum**



**GOVERNMENT OF WEST BENGAL
OFFICE OF THE DISTRICT MAGISTRATE, BIRBHUM
PLANNING SECTION
PRASASANIK BHAVAN, SURI, BIRBHUM, PIN - 731101
Tele – Fax : (03462) 255536, Email: dplobirbhum@gmail.com**

Undertaking in respect of Condition No. – (xiv) regarding diversion of 14.682 ha of Forest Land in favour of the District Collector, Birbhum for “Mega Tourism Project” at Tarapith, Birbhum

This is to certify that the District administration has applied for diversion of 14.682 hectares of Forest Land for the purpose of proposed project activities of Mega Tourism Project at Tarapith at Koura JL No. – 066 and Udaypur JL No. – 064, Block - Rampurhat – I under Rampurhat Range, Birbhum Division.

The District Administration would also ensure to carry out Plantation of Small and Ornamental trees and Shrubs at the available vacant space in the proposed area.

Date –

Place – Suri, Birbhum

**District Magistrate
Birbhum**



GOVERNMENT OF WEST BENGAL
OFFICE OF THE DISTRICT MAGISTRATE, BIRBHUM
PLANNING SECTION
PRASASANIK BHAVAN, SURI, BIRBHUM, PIN - 731101
Tele – Fax : (03462) 255536, Email: dplobirbhum@gmail.com

Undertaking in respect of Condition No. – (xv) regarding diversion of 14.682 ha of Forest Land in favour of the District Collector, Birbhum for “Mega Tourism Project” at Tarapith, Birbhum

This is to certify that the District administration has applied for diversion of 14.682 hectares of Forest Land for the purpose of proposed project activities of Mega Tourism Project at Tarapith at Koura JL No. – 066 and Udaypur JL No. – 064, Block - Rampurhat – I under Rampurhat Range, Birbhum Division.

The District Administration would also ensure that the boundary of the forest land proposed to be diverted will be demarcated on the ground at the project cost, by erecting four feet high reinforced cement concrete pillars, each inscribed with its serials number, DGPS coordinates, distance from adjoining pillars etc. As per Ministry's letter No. 13-20/2015-CAMPA dated 09.06.2016, the cost of expenditure like boundary walls, stone pillars, demarcation charges for felling of tree and their transportation to depots shall be deposited with DFOs concerned.

Date –

Place – Suri, Birbhum

District Magistrate
Birbhum



GOVERNMENT OF WEST BENGAL
OFFICE OF THE DISTRICT MAGISTRATE, BIRBHUM
PLANNING SECTION
PRASASANIK BHAVAN, SURI, BIRBHUM, PIN - 731101
Tele – Fax : (03462) 255536, Email: dplobirbhum@gmail.com

Undertaking in respect of Condition No. – (xvii) regarding diversion of 14.682 ha of Forest Land in favour of the District Collector, Birbhum for “Mega Tourism Project” at Tarapith, Birbhum

This is to certify that the District administration has applied for diversion of 14.682 hectares of Forest Land for the purpose of proposed project activities of Mega Tourism Project at Tarapith at Koura JL No. – 066 and Udaypur JL No. – 064, Block - Rampurhat – I under Rampurhat Range, Birbhum Division.

The District Administration would not allow any labour camp in the forest area.

Date –

Place – Suri, Birbhum

District Magistrate
Birbhum



GOVERNMENT OF WEST BENGAL
OFFICE OF THE DISTRICT MAGISTRATE, BIRBHUM
PLANNING SECTION
PRASASANIK BHAVAN, SURI, BIRBHUM, PIN - 731101
Tele - Fax : (03462) 255536, Email: dplobirbhum@gmail.com

Undertaking in respect of Condition No. – (xviii) regarding diversion of 14.682 ha of Forest Land in favour of the District Collector, Birbhum for “Mega Tourism Project” at Tarapith, Birbhum

This is to certify that the District administration has applied for diversion of 14.682 hectares of Forest Land for the purpose of proposed project activities of Mega Tourism Project at Tarapith at Koura JL No. – 066 and Udaypur JL No. – 064, Block - Rampurhat – I under Rampurhat Range, Birbhum Division.

The District Administration would also ensure to provide LPG or alternate fuel to labourers working at the site to avoid damage/tree felling and ensure no fuelwood use.

Date –

Place – Suri, Birbhum

District Magistrate
Birbhum



GOVERNMENT OF WEST BENGAL
OFFICE OF THE DISTRICT MAGISTRATE, BIRBHUM
PLANNING SECTION
PRASASANIK BHAVAN, SURI, BIRBHUM, PIN - 731101
Tele – Fax : (03462) 255536, Email: dplobirbhum@gmail.com

Undertaking in respect of Condition No. – (xix) regarding diversion of 14.682 ha of Forest Land in favour of the District Collector, Birbhum for “Mega Tourism Project” at Tarapith, Birbhum

This is to certify that the District administration has applied for diversion of 14.682 hectares of Forest Land for the purpose of proposed project activities of Mega Tourism Project at Tarapith at Koura JL No. – 066 and Udaypur JL No. – 064, Block - Rampurhat – I under Rampurhat Range, Birbhum Division.

The District Administration would also ensure not to fell any tree or damage forest growth in the surrounding forest area in any manner while executing the work.

Date –

Place – Suri, Birbhum

District Magistrate
Birbhum



GOVERNMENT OF WEST BENGAL
OFFICE OF THE DISTRICT MAGISTRATE, BIRBHUM
PLANNING SECTION
PRASASANIK BHAVAN, SURI, BIRBHUM, PIN - 731101
Tele – Fax : (03462) 255536, Email: dplobirbhum@gmail.com

Undertaking in respect of Condition No. – (xx) regarding diversion of 14.682 ha of Forest Land in favour of the District Collector, Birbhum for “Mega Tourism Project” at Tarapith, Birbhum

This is to certify that the District administration has applied for diversion of 14.682 hectares of Forest Land for the purpose of proposed project activities of Mega Tourism Project at Tarapith at Koura JL No. – 066 and Udaypur JL No. – 064, Block - Rampurhat – I under Rampurhat Range, Birbhum Division.

The District Administration would also ensure that the forest land will not be used for any purpose other than that specified in the proposal and under no circumstance be transferred to any other user agency, department or person without the prior approval of Ministry of Environment, Forest & Climate Change.

Date –

Place – Suri, Birbhum

District Magistrate
Birbhum



**GOVERNMENT OF WEST BENGAL
OFFICE OF THE DISTRICT MAGISTRATE, BIRBHUM
PLANNING SECTION
PRASASANIK BHAVAN, SURI, BIRBHUM, PIN - 731101
Tele – Fax : (03462) 255536, Email: dplobirbhum@gmail.com**

Undertaking in respect of Condition No. – (xxi) regarding diversion of 14.682 ha of Forest Land in favour of the District Collector, Birbhum for “Mega Tourism Project” at Tarapith, Birbhum

This is to certify that the District administration has applied for diversion of 14.682 hectares of Forest Land for the purpose of proposed project activities of Mega Tourism Project at Tarapith at Koura JL No. – 066 and Udaypur JL No. – 064, Block - Rampurhat – I under Rampurhat Range, Birbhum Division.

The District Administration will not change the layout plan of the proposed forest land without the prior approval of Ministry of Environment, Forest & Climate Change.

Date –

Place – Suri, Birbhum

**District Magistrate
Birbhum**



**GOVERNMENT OF WEST BENGAL
OFFICE OF THE DISTRICT MAGISTRATE, BIRBHUM
PLANNING SECTION
PRASASANIK BHAVAN, SURI, BIRBHUM, PIN - 731101
Tele – Fax : (03462) 255536, Email: dplobirbhum@gmail.com**

Undertaking in respect of Condition No. – (xxiii) regarding diversion of 14.682 ha of Forest Land in favour of the District Collector, Birbhum for “Mega Tourism Project” at Tarapith, Birbhum

This is to certify that the District administration has applied for diversion of 14.682 hectares of Forest Land for the purpose of proposed project activities of Mega Tourism Project at Tarapith at Koura JL No. – 066 and Udaypur JL No. – 064, Block - Rampurhat – I under Rampurhat Range, Birbhum Division.

The District Administration will comply any other conditions that the Ministry of Environment, Forest & Climate Change may impose from time to time in the interest of afforestation, conservation and management of flora and fauna in the area

Date –

Place – Suri, Birbhum

**District Magistrate
Birbhum**



**GOVERNMENT OF WEST BENGAL
OFFICE OF THE DISTRICT MAGISTRATE, BIRBHUM
PLANNING SECTION
PRASASANIK BHAVAN, SURI, BIRBHUM, PIN - 731101
Tele – Fax : (03462) 255536, Email: dplobirbhum@gmail.com**

Undertaking in respect of Condition No. – (xxiv) regarding diversion of 14.682 ha of Forest Land in favour of the District Collector, Birbhum for “Mega Tourism Project” at Tarapith, Birbhum

This is to certify that the District administration has applied for diversion of 14.682 hectares of Forest Land for the purpose of proposed project activities of Mega Tourism Project at Tarapith at Koura JL No. – 066 and Udaypur JL No. – 064, Block - Rampurhat – I under Rampurhat Range, Birbhum Division.

The District Administration will also ensure compliance to provisions of the all Acts, Rules, Regulations, Guidelines, Hon'ble Court Order (s) and NGT Order (s) as applicable to this project.

Date –

Place – Suri, Birbhum

**District Magistrate
Birbhum**

FCO, M/S

Department of Forests,
For Branch,
Aranya Bhavan (1st Floor), Block-1A-10A, Sector-10, Salt Lake City
Kolkata-700 106

FCO/A
Tarapi Th

Date: 29.01.21
Case No. 285/19
(Tarapi Th)
Forest Circle, W.B.

To
The
DFO
Birbhum
Div

No. 111/11(1) For/0/1/107/02/2017

NOTIFICATION

WHEREAS the Ministry of Environment, Forests & Climate Change, Government of India has accorded its in-principle approval vide P.No. 1/107/02/2017 dated 12/11/2016 for declaration of Forest Land for Regeneration Project at Chhapra under Birbhum Forest Division

AND WHEREAS the total area of non forest land measuring 69.68 acres (28.1985 ha) has been manifested the potential of which are described in Schedule below (hereinafter referred to as the said area), in favour of State of West Bengal for the purpose of Compensatory Afforestation as per the condition laid down in the approved deed

AND WHEREAS the said area, is considered to be an adequate natural ecological, animal and botanical signature area which is (State/ Govt. has jurisdiction) rights and there are no further right of anybody else and no rights as recorded in said area will be abridged or affected without due process of settlement

NOW, THEREFORE, in exercise of the power conferred under Section 29 of the Indian Forest Act, 1927, the Government is hereby pleased to declare that the said area measuring 69.68 acres (28.1985 ha) shall be 'Protected Forest' with effect from the date of publication of this Notification in the official 'Kolkata Gazette Extraordinary'

The Schedule

LOCATION:

Within district: Birbhum P.S. Rajnagar, Mouza: Sankar, Sankar, P.S. No. 1/1

LAND SCHEDULE

Plot No.	Area (in acres)
602	69.68
Total	69.68

By order of the Government,

Sd/- Y. Dutt

Principal Secretary to the Govt. of West Bengal

No. 111/11(1) For/0/1/107/02/2017

Kolkata, the 27th January, 2021

Copy forwarded for information to the Managing Director, Birbhum Forest Division, P.O. Box, 1/1, Y. Dutt, Birbhum, West Bengal - 700 000

It is requested to publish this Notification in Fish, Amritsar, Kolkata Gazette immediately, for public information and supply 10 copies of the same to this Deptt for official use.

Sd/-
USD to the Govt. of West Bengal

No. 111/11(1) For/0/1/107/02/2017

Kolkata, the 27th January, 2021

Copy forwarded for information to:

- ✓ The P.O. (1000), West Bengal
- ✓ The P.O. (General), West Bengal
- ✓ The P.O. (Wildlife & Forest) Wildlife Warden, West Bengal
- ✓ The Asst. P.O. & Nodal Officer, P.O. 1910
- ✓ The Director General of Forest & Wildlife, Government of India, Ministry of Environment, Forests & Climate Change, Integrated Regional Office, 16/198, Bhabani Road, 10th Floor, Sector-10, Salt Lake City, Kolkata - 700 106

NO: 285/SEC/2M-10 Dt. 29/01/2021

Forwarded to the
DFO/ Birbhum Division
for use.

gaur

Chief Conservator of Forests
South East Circle, W.B.

Sd/- 29.1.21
USD to the Govt. of West Bengal

To
The
DFO
Birbhum
Dist.

No. 111/100/01/101/02/2017

NOTIFICATION

WHEREAS the Ministry of Environment, Forests & Climate Change, Government of India has accorded its in-principle approval vide P.O. No. 111/100/01/101/02/2017 dt. 14.11.2017 for declaration of Forest Land for Mega Tourism Project at Tarapi under Birbhum Forest Division

AND WHEREAS the total area of non forest land measuring 69.68 acres (28.195 ha) has been transferred the particulars of which are given in Schedule below (hereinafter referred to as the 'said area'), in favour of State of West Bengal for the purpose of Compensatory Afforestation as per the condition laid down in the approval and

AND WHEREAS the 'said area' is considered to be an adequate natural, ecological, cultural and historical signum sine qua non for the 'said forest' has proprietary rights and there are no further right of any other person and no rights as recorded in the 'said area' will be abridged or affected in any way due to process of settlement

NOW, THEREFORE, in exercise of the power conferred under Section 29 of the Indian Forest Act, 1927, the Governor is hereby pleased to declare that the 'said area' measuring 69.68 acres (28.195 ha) shall be 'Protected Forest' with effect from the date of publication of this Notification in the official 'Kolkata Gazette Extraordinary'.

The Schedule

LOCATION:

Within district, Birbhum, P.S. Rajnagar, Mouza-Sankar-dighi, I. No. 1/1.

LAND SCHEDULE:

Plot No.	Area (in acres)
662	69.68
Total	69.68

By order of the Governor,

Sd/- Y. Kumar

Principal Secretary to the Govt. of West Bengal

No. 111/100/01/101/02/2017

Kolkata, the 27th January, 2021

Copy forwarded for information to the Managing Director, Forests Division, 11, 12 Y. Road, New Market, Kolkata-700 026.

It is requested to publish this Notification in the 'Kolkata Gazette' immediately for public notice and to supply 50 copies of the same to this Deptt. for official use.

Sd/-
USD to the Govt. of West Bengal

No. 111/100/01/101/02/2017

Kolkata, the 27th January, 2021

Copy forwarded for information to:

1. The P.C.F. (In-charge), West Bengal
2. The P.C.F. (General), West Bengal
3. The P.C.F., Wildlife & Bird Wildlife Warden, West Bengal
4. The Asst. P.C.F. & Nodal Officer, I.C.A. 1980
5. The Inspector General of Forests & Secretary of Environment, Forests & Culture, Integrated Regional Office, 1B 198, Subansary Road, 3B Block, Sector III, Salt Lake City, Kolkata - 700 106.

JD: 285/SEC/2M-10 dt. 29/01/2021

Forwarded to the
DFO/Birbhum Division

for use.

gaur

Chief Conservator of Forests
South East Circle, W.B.

Sd/- 29.1.21
USD to the Govt. of West Bengal