



পাৰ্পদ স্টোৰেজ প্ৰজেক্ট ডিপাৰ্টমেন্ট
West Bengal State Electricity Distribution Company Limited
(A Government of West Bengal Enterprise)
Pumped Storage Project Department

FAX : 033 2334-5855
Telephones : 033 2334-5821/2319-7628
E-Mail : cepspd@wbsecl.in, wbseclpspd@gmail.com

Vidyut Bhavan (5th Floor)
Block-DJ, Sector-II
Bidhannagar, Kolkata – 700 091

Memo No. PSPD/2F2/ Turga-Forest (Compliance) / 78

Dated : 23 May 2022

The Addl. Principal Chief Conservator of Forests - CAMPA,
Directorate of Forests, Govt. of West Bengal,
Aranya Bhavan, Block-LA-10A, Sector-III
Salt Lake, Kolkata-700098

- Sub:** 1000 MW Turga Pumped Storage Project in Purulia District of West Bengal
Submission of Joint Re-survey Report of Compensatory Afforestation patch at
Mouza: Hariharpur, Block: Puncha, Dist: Purulia
- Ref:** i) MoEF&CC Forest Proposal No.: FP/WB/HYD/8214/2014
ii) In- Principle Approval accorded vide GoI, MoEF & CC no. 8-51/2017-FC, dt. 12.04.2018
iii) Comments of MoEF&CC vide File No.: 8-51/2017-FC dated 08.04.2022
iv) Letter from Addl. PCCF, CAMPA vide memo no.: 535 / L< / 2M-1003 / 2013 dated 19.04.2022

Madam,

With reference to above, please find attached Report of Joint Re-survey of Compensatory Afforestation patch for 1000 MW Turga PSP at Mouza: Hariharpur, Block: Puncha, Dist: Purulia, Plot No.: 1270, Area 15.09 Acres (6.11 Ha) which was conducted on 27 April 2022 in the presence of the officials of Forest Department, Land Department and WBSEDCL.

Thanking you.

Enclo: As stated

Yours faithfully,


23.5.22
Chief Engineer
PSPD, WBSEDCL

1
27/04/22
Ry

Chief Conservator of Forests, South West Circle
West Bengal 2022-23
Ref No. 123
Case No. 2M-57
Date 27.04.2022



Government of West Bengal
Directorate of Forests
Office of the Divisional Forest Officer
Kangsabati North Division

Ground Floor, Mouza, No. 4, E. Wehla
Township, Kalyanpur, Asansol, Pin 713002



Raghabpur More, P.O. & Dist. -- Purulia, Pin - 723101
(Ph.)-03252-222231, (Fax)-227468 & E-Mail: dfokn-wb@nic.in / dfoknd@gmail.com

No.: 1363 /28-54

dated, Purulia, the 27 / 04 / 2022.

From :: The Divisional Forest Officer,
Kangsabati North Division,
Purulia.

To :: The Chief Conservator of Forests,
South West Circle, West Bengal.

Sub :: **Submission of Joint Re- survey report regarding proposal No.
FP/WB/Hyd/ 8214/2014.**

Ref :: The CF, FCA letter No. 630/L</2M-1003/2013, dt. 21.04.2022

With reference to your letter, this is to inform you that, on 27.04.2022 a field Re-survey of CA patch of 15.09 Acres (6.11 ha.) at Hariharpur Mouza, JL No. 30 under Panipathar Beat, Pancha Range was undertaken along with representatives of DL&LRO and WBSEDCL. This is to state that the CA land does not overlap with the adjacent forest land. The jointly inquired report is attached herewith for your reference.

This is for your kind information and necessary action.

Encl: As stated above.

Divisional Forest Officer
Kangsabati North Division
Purulia

No.: 1363 /28-54

dated, Purulia, the 27 / 04 / 2022.

Copy forwarded for information to:

- 1) The Conservator of Forests, FCA, West Bengal.
- 2) The Chief Engineer, Pumped Storage Project Department, WBSEDCL, Vidyut Bhavan (5th Floor), Block-DI, Sector-II, Bidhannagar, Kolkata-700091.


Divisional Forest Officer
Kangsabati North Division
Purulia


Site Inspection report in connection with Re-survey of the Compensatory Afforestation Land in Plot No. 1270, Mouza-Hariharpur, Block-Puncha, District-Purulia, Area: 15.09 Acres (6.11 Ha) diverted for construction of 1000 MW Turga Pumped Storage Project by WBSEDCL.

In line with letter vide Memo No. 535/L</2M-1003/2013 dated 19.04.2022 of the Addl. PCCF & Nodal Officer, FCA, Govt. of West Bengal, Re-survey was carried out on 27th April 2022 jointly by the officials from ADM & DLLRO, Purulia, DFO, Kangsabati North Forest Division and WBSEDCL.


Re-survey was conducted to check the initial Ownership status of the land and also to check whether the patch of Plot No. 1270 overlap with any Forest land.

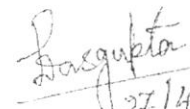
After Re-survey of Plot No. 1270, Mouza - Hariharpur, Block-Puncha, District - Purulia, Area:-15.09 Acres (6.11 Ha), it is confirmed that the initial status of the plot was Non-Forest Govt. Land. It is also confirmed that this Compensatory Afforestation Land does not overlap with any Forest Land in its vicinity.


27/4/22
(For DL&LRO, Purulia)
Block Land & Land Reforms
Officer, Puncha


27/4/22
(For DFO, Kangsabati North Division)

Range Officer
Puncha Range


DE(C), PSD 27/4/22
(For WBSEDCL)


27/4/2022
P. Dasgupta
Divisional Engineer (Civil)
Turga Pumped Storage Project Sit
WBSEDCL
Bagmundi, Purulia