

# कार्यालय मुख्य वन संरक्षक, गोरखपुर मण्डल, गोरखपुर

पत्रांक 2793 / 2-6 दिनांक, गोरखपुर, मई, 20 / 2023

E Mail id- ccfgorakhpurmandal@gmail.com

सेवा में,

मुख्य वन संरक्षक/नोडल अधिकारी

उ०प्र०, लखनऊ।

विषय:

भारतीय राष्ट्रीय राजमार्ग प्राधिकरण गोरखपुर द्वारा जनपद गोरखपुर में 4/6 लेन उत्तर-पूर्व गोरखपुर बाईपास के निर्माण हेतु एन०एच० 29ई (किमी० 83+308) से एन०एच० 28 (किमी० 285+100) तक प्रभावित भूमि 4.495 हे० आरक्षित वन भूमि एवं 0.451 हे० संरक्षित वन भूमि सहित कुल 4.946 हे० आरक्षित/संरक्षित वन भूमि के गैर वानिकी प्रयोग एवं 1390 बाधक वृक्षों के पातन की अनुमति।

(ऑनलाईन प्रस्ताव सं०-FP/UP/Road/148672/2021)

सन्दर्भ:

उप वन महानिरीक्षक केन्द्रीय, पर्यावरण, वन एवं जलवायु परिवर्तन मंत्रालय, क्षेत्रीय कार्यालय लखनऊ के पत्रांक- 8बी/यू०पी०/०६/170/2023/एफ.सी/445 दिनांक- 11.12.2023 एवं परियोजना निदेशक, भारतीय राष्ट्रीय राजमार्ग प्राधिकरण (पीआई०यू०) गोरखपुर का पत्रांक-11033/NHAI/PIU/GKP NE-Bypass/Forest/2615, दिनांक-01.05.2024 एवं प्रभागीय वनाधिकारी गोरखपुर के पत्रांक-5476/2-6 दिनांक-10.05.2024

महोदय,

प्रभागीय वनाधिकारी, गोरखपुर ने संदर्भित पत्र द्वारा अवगत कराया गया है कि विषयांकित प्रस्ताव की सैद्धान्तिक स्वीकृति उप महानिरीक्षक केन्द्रीय, पर्यावरण, वन एवं जलवायु परिवर्तन मंत्रालय, क्षेत्रीय कार्यालय लखनऊ के पत्रांक- 8बी/यू०पी०/०६/170/2023/एफ.सी/445 दिनांक- 11.12.2023 (प्रति संलग्न) द्वारा प्रदान की गयी है। परियोजना निदेशक, भारतीय राष्ट्रीय राजमार्ग प्राधिकरण (पीआई०यू०) गोरखपुर ने अपने पत्रांक-11033/NHAI/PIU/GKP NE-Bypass/Forest/2615, दिनांक-01.05.2024 द्वारा सैद्धान्तिक स्वीकृति में लगायी गयी शर्तों की बिन्दुवार अनुपालन आख्या 3 प्रतियों में इस कार्यालय को उपलब्ध कराया गया है।

अतः प्रभागीय वनाधिकारी, गोरखपुर द्वारा उपलब्ध करायी गयी अनुपालन आख्या 2 प्रतियों में संलग्न कर आपकी सेवा में आवश्यक कार्यवाही हेतु प्रेषित है।

संलग्नक:- यथोपरि।

भवदीय

(भीम सेन)

मुख्य वन संरक्षक

गोरखपुर मण्डल, गोरखपुर

संख्या

अ/उक्तदिनांकित।

प्रतिलिपि:- प्रभागीय वनाधिकारी, गोरखपुर को उनके संदर्भित पत्र के क्रम में सूचनार्थ एवं आवश्यक कार्यवाही हेतु प्रेषित।

(भीम सेन)

मुख्य वन संरक्षक

गोरखपुर मण्डल, गोरखपुर

कार्यालय प्रभागीय वनाधिकारी, गोरखपुर वन प्रभाग, गोरखपुर  
पत्रांक ५४७६ / 2-6 दिनांक, गोरखपुर, मई, 10 / 2024

सेवा में,

मुख्य वन संरक्षक  
गोरखपुर मण्डल, गोरखपुर।

**विषय:** भारतीय राष्ट्रीय राजमार्ग प्राधिकरण गोरखपुर द्वारा जनपद गोरखपुर में 4/6 लेन उत्तर-पूर्व गोरखपुर बाईपास के निर्माण हेतु एन0एच0 29ई (किमी0 83+308) से एन0एच0 28 (किमी0 285+100) तक प्रभावित भूमि 4.495 हे0 आरक्षित वन भूमि एवं 0.451 हे0 संरक्षित वन भूमि सहित कुल 4.946 हे0 आरक्षित/संरक्षित वन भूमि के गैर वानिकी प्रयोग एवं 1390 बाधक वृक्षों के पातन की अनुमति।  
(ऑनलाईन प्रस्ताव सं0-FP/UP/Road/148672/2021)

**सन्दर्भ:** उप वन महानिरीक्षक केन्द्रीय, पर्यावरण, वन एवं जलवायु परिवर्तन मंत्रालय, क्षेत्रीय कार्यालय लखनऊ के पत्रांक- 8बी/यू0पी0/06/170/2023/एफ.सी/445 दिनांक- 11.12.2023 एवं परियोजना निदेशक, भारतीय राष्ट्रीय राजमार्ग प्राधिकरण (पीआई0यू0) गोरखपुर का पत्रांक-11033/NHAI/PIU/GKP NE-Bypass/Forest/2615, दिनांक-01.05.2024

महोदय,

विषयांकित प्रस्ताव की सैद्धान्तिक स्वीकृति उप महानिरीक्षक केन्द्रीय, पर्यावरण, वन एवं जलवायु परिवर्तन मंत्रालय, क्षेत्रीय कार्यालय लखनऊ के पत्रांक- 8बी/यू0पी0/06/170/2023/एफ.सी/445 दिनांक- 11.12.2023 (प्रति संलग्न) द्वारा प्रदान की गयी है। परियोजना निदेशक, भारतीय राष्ट्रीय राजमार्ग प्राधिकरण (पीआई0यू0) गोरखपुर ने अपने पत्रांक-11033/NHAI/PIU/GKPNE-Bypass/Forest/2615, दिनांक-01.05.2024 द्वारा सैद्धान्तिक स्वीकृति में लगाई गयी शर्तों की बिन्दुवार अनुपालन आख्या इस कार्यालय में 4 प्रतियों में उपलब्ध कराया गया है।

अतः अनुपालन आख्या की 3 प्रतियों में संलग्न कर इस अनुरोध के साथ प्रेषित है कि उपरोक्त अनुपालन आख्या मुख्य वन संरक्षक/नोडल अधिकारी उ0प्र0, लखनऊ को प्रेषित करने की कृपा करें।

संलग्नक : यथोपरि।

भवदीय

(विकास यादव)

प्रभागीय वनाधिकारी  
गोरखपुर वन प्रभाग, गोरखपुर

संख्या

अ/उक्त दिनांकित

प्रतिलिपि:-परियोजना निदेशक, भारतीय राष्ट्रीय राजमार्ग प्राधिकरण पी0आई0यू0 गोरखपुर को उनके संदर्भित पत्र के क्रम में सूचनार्थ एवं आवश्यक कार्यवाही हेतु प्रेषित।

(विकास यादव)

प्रभागीय वनाधिकारी  
गोरखपुर वन प्रभाग, गोरखपुर

## Compliance of Stage-I approval-reg.

Sub.: Diversion of 4.495 ha Reserve forest land and 0.451 ha Protected forest land total 4.946 ha Reserve and Protected forest land for Development of 4/6 Lane North-East Side Gorakhpur Bypass starting from NH-29E (Chainage 83+308) and end NH-28 (Chainage 285+100) under NHDP Phase- VII in the State of Uttar Pradesh.

[Proposal no FP/UP/ROAD/148672/2021]

Ref: (i) Stage-I approval dated 11.12.2023

Sir,

MoEF, Regional Office, Lucknow vide letter dated 11.12.2023 has accorded 'in-principle' approval for subject proposal subject to total 27 conditions and further stated that after receipt of compliance report on fulfillment of all of the conditions from the State Government, proposal will be considered for final approval under Section-2 of the Forest (Conservation) Act. 1980 by their office.

In this regard, the compliance of all the conditions is being submitted as per details produced below:-

S. N.	REC Recommendations	Compliance / Reply
1.	Legal status of the forest land shall remain unchanged	User Agency has given agree that The Legal status of the forest land will be remained unchanged and continues as a forest land even after the diversion as per the provisions of FCA, 1980. Undertaking from user Agency for the same is enclosed as Annexure-I.
2.	Compensatory afforestation shall be taken up by the Forest Department in an area of 9.892 ha degraded forest land in Compartment No. 1 Surpar Beat, Range Pharenda, Gorakhpur Forest division at the cost of the User Agency. As far as practicable a mixture of local indigenous species will be planted, and monoculture of a species has to be avoided.	User Agency has given agree that the Compensatory afforestation shall be taken up by the Forest Department in an area of 9.892 ha degraded forest land in Compartment No. 1 Surpar Beat, Range Pharenda, Gorakhpur Forest division at the cost of the User Agency.  The species of plants will be selected by forest department as per the site suitability.



3.	<p>The cost of compensatory afforestation at the prevailing wage rates as per compensatory afforestation scheme and the cost of survey, demarcation and erection of permanent pillars if required on the CA land shall be deposited in advance with the Forest Department by the project authority. The CA will be maintained for 10 years. The scheme will be for plantation and may include appropriate provision for anticipated cost increase for works scheduled for subsequent years.</p>	<p>User Agency has given agree and complied that.</p> <p>Fund of Rs. 77,64,210/-towards Compensatory Afforestation Scheme as prepared by Forest Department, Gorakhpur has already been deposited in CAMPA as part of Stage-I Forest Clearance compliance. Payment receipt is enclosed as Annexure-II.</p>
4.	<p>The state govt. shall charge the Net Present Value (NPV) for the 4.946 ha. forest area to be diverted under this proposal from the User Agency as per the orders of the Hon'ble Supreme Court of India dated 30/10/2002, 01/08/2003, 28/03/2008, 24/04/2008 and 09/05/2008 in IA No. 566 in WP (C) No. 202/1995 and as per the guidelines issued by the Ministry vide letters No. 5-1/1998-FC (Pt.II) dated 18/09/2003, as well as letter No. 5-2/2006-FC dated 03/10/2006 and 5-3/2007-FC dated 05/02/2009 in this regard.</p> <p><b>Revised amount of NPV as applicable as per orders dated 06-01-2002 and 19-01-2022 shall deposited by User Agency in this regard.</b></p>	<p>User Agency has given agree and complied that. NPV of Rs. 78,92,778/-as demanded by Forest Department, Gorakhpur has already been deposited in CAMPA Fund as part of Stage-I Forest Clearance compliance. Payment details is enclosed as Annexure-II.</p> <p>The total amount inclusive of all costs (CA+NPV) is Rs. 1,56,56,988/-.</p> <ol style="list-style-type: none"> <li>1. Date of Challan generated: 10.01.2024.</li> <li>2. Date of payment: 16.01.2024</li> <li>3. UTR No: CNRBR52024011671856564</li> <li>4. Application Number: 61148672477</li> <li>5. MoEF / SG file No.- 8B/UP/06/170/2023/FC</li> <li>6. Name of the Bank: Union Bank</li> <li>7. Beneficiary Customer: Uttar Pradesh CAMPA</li> <li>8. Account No-1509061148672477</li> </ol>
5.	<p>Additional amount of NPV of the diverted forest land. If any, becoming due after finalization of the same by the Hon'ble Supreme Court of India on receipt of the report from the Expert Committee, shall be charged by the State Government from the User Agency. The User Agency shall furnish an undertaking to this effect.</p>	<p>User Agency has given agree that. to pay any additional amount of NPV, if so, determined in the final decision of Hon'ble Supreme Court of India.</p> <p>An Undertaking / Certificate regarding bearing of change in NPV is enclosed as Annexure III.</p>



6.	User Agency shall restrict the felling of trees to 1390 trees/minimum number in the diverted forest land and the trees shall be felled under the strict supervision of the State Forest Department and the Cost of felling of trees shall be deposited by the User Agency with the State Forest Department.	User Agency has given agree that to abide by this condition. An undertaking for felling of bare minimum trees is enclosed as Annexure IV.
7.	The Complete compliance of the FRA, 2006 shall be ensured by way of prescribed certificate from the concerned District Collector.	The FRA certification issued by District Magistrate, Gorakhpur is enclosed as Annexure V.
8.	Plantation shall be raised on both sides of the road and median (if available) by the State Forest Department at the cost of User Agency as per submitted scheme according to IRC guidelines and order passed by NGT in OA no. 27/2015 in the matter of Babulal Jaju v/s State of Rajasthan and others dated 16.11.2015	<p>User Agency has given agree that.</p> <p>Plantation will be raised on both side of the road and median as per availability of space within RoW by the State Forest Department at the cost of User Agency according to IRC guidelines and in compliance of order passed by Hon'ble NGT in OA no. 27/2015 in the matter of Babulal Jaju v/s State of Rajasthan and other dated 16-11-2015. Undertaking regarding same is enclosed as Annexure VI.</p> <p>Scheme for roadside plantation shall be submitted during construction by the Contractor.</p>
9.	The User Agency to explore transplanting of trees in consultation and guidance of Forest Department and monitoring/assessment of success of such transplanted trees by Research Wing of Forest Department. The details and location of such transplanted trees shall be submitted.	<p>User Agency has given agree that to abide by this condition. UA will do exploring transplanting of trees under consultation and guidance of Forest Department and monitoring/assessment of success of such transplanted trees by Research Wing of Forest Department.</p> <p>The copy of Undertaking for the same is enclosed as Annexure VII.</p>
10.	Speed regulating signage will be erected along the road at regular intervals in the Protected Areas/ Forest Areas.	User Agency has given agree that to abide by this condition and Speed regulating signage shall be provided at regular intervals. Undertaking regarding same is enclosed as Annexure VIII

11.	The user agency shall provide suitable under/ over pass in Protected Area / Forest Area as per recommendations of CWLW / NBWL / FAC / REC.	<p>User Agency has given agree that Project alignment is passing through the strip plantation at junctions with existing NH and Railway line notified as protected forest area and Bangai Reserve Forest Area, which needs to be diverted.</p> <p>The proposed project is development of greenfield bypass.</p> <p>01 Major bridges, 06 Minor bridges, 01 ROB, 05 Flyovers, 07 LVUP, 01 Trumpet and 49 Culverts have been proposed to cater the need of crossing for human and wildlife.</p> <p>Undertaking for submit the is enclosed as Annexure IX.</p>
12.	User Agency shall obtain Environmental Clearance as per the provisions of the Environmental (Protection) Act, 1986, if applicable.	<p>User Agency has given agree that The project falls under the Category A as per the EIA Notification, 14 September 2006 and hence the Environmental Clearance has been granted by MOEF&amp;CC, IA Division on 26.12.2023 via File no. 10/41/2021-IA.III.</p> <p>Undertaking for the same is enclosed as Annexure X.</p>
13.	The layout plan of the proposal shall not be changed without prior approval of Central Government.	<p>User Agency has given agree that to abide by this condition. Any changes in the layout, if any, shall be referred to Central Govt. Undertaking regarding the same is enclosed as Annexure XI.</p>
14.	No labour camp shall be established on the forest land.	<p>User Agency has given agree that to abide by this condition. Undertaking regarding the same is enclosed as Annexure XII.</p>
15.	Sufficient firewood, preferably the alternate fuel, shall be provided by the User Agency to the labourer after purchasing the same from the State. Forest Department or the Forest Development Corporation or any other legal source of alternate fuel.	<p>User Agency has given agree that to abide by this condition and shall follow the directions strictly. Undertaking regarding the same is enclosed as Annexure XIII.</p>


16.	The boundary of the diverted forest land shall be suitably demarcated on ground at the project cost, as per the directions of the concerned Divisional Forest Officer.	User Agency has given agree that to abide by this condition.  The boundary of the diverted forest land shall be suitably demarcated on ground at the project cost, as per the directions of the Divisional Forest Officer. Undertaking regarding same is enclosed as Annexure-XIV.
17.	No additional or new path will be constructed inside the forest area for transportation of construction materials for execution of the project work.	User Agency has given agree that to abide by this condition. No additional or new path will be constructed in the forest area for transportation of construction materials for execution of the project work.  Undertaking is enclosed as Annexure- XV.
18.	The period of diversion under this approval shall be co-terminus with the period of lease to be granted in favour of the user agency or the project life, whichever is less.	User Agency has given agree that to abide by this condition.  Undertaking regarding diversion period is enclosed as Annexure-XVI.
19. .	The forest land shall not be used for any purpose other than that specified in the project proposal.	User Agency has given agree that to abide by this condition.  Undertaking for the same is enclosed as Annexure-XVII.
20. .	The forest land proposed to be diverted shall under no circumstances be transferred to any other agencies, department or person without prior approval of Govt. of India.	User Agency has given agree that to abide by this condition.  The forest land proposed to be diverted shall under no circumstances be transferred to any other agencies, department, or person without prior approval of Govt. of India.  Undertaking regarding same is enclosed as Annexure- XVIII.



21.	<p>The KML file of the area to be diverted, the CA areas, the proposed SMC work, the proposed catchment Area Treatment area and the WLMP area shall be uploaded on the e-Green watch portal with all requisite details before commencement of work.</p>	<p>User Agency has given agree that to abide by this condition. The KML file of the diverted forest area and the CA area is already provided to forest department and will be uploaded on e-Green watch portal.</p> <p>The diverted forest land is reserved forest land and strip plantation along the existing road and railway line, notified as PF land, scope of SMC (Soil and Moisture Conservation) work, the proposed catchment Area treatment and WLMP area is very much limited.</p> <p>However, if provisioned by the concerned Forest Department, it shall be uploaded on e-Green Watch portal with all requisite details before commencement of works.</p>
22.	<p>Any order of Temporary Work Permission in case of linear projects for tree cutting and commencement of work as per clause 11.2 of FCA Guidelines shall be passed under intimation to Nodal officer and this office. Order of temporary work permission have to be uploaded on PARIVESH portal as well. Nodal officer will strictly monitor and ensure that no further activity is carried out under such permission after the expiry of one year from the date of issue of such permission.</p>	<p>User Agency Agree and shall be complied by them</p>

23.	<p>The violation of any of the conditions stipulated under this approval will be liable to the cognizance and appropriate action under MoEFCC rules and Guidelines as applicable, specifically MoEFCC Guidelines dated 15/05/2023, authorizing officers of the rank of Divisional Forest Officer (DFO)/ Deputy Conservator of Forest (DCF) and above of the State Govt. or Union territory Administration concerned, having jurisdiction over the forest land in respect of which any offence under the Forest (Conservation) Act, 1980 is committed or violation of the provisions of the said Act has been made, to file complaints against such person/authority/organization, prima-facie found guilty of offence under the Act of the violation of the rules made thereunder, in the court having jurisdiction in the matter.</p>	<p>User Agency Agree and shall be complied by them.</p>
24.	<p>Violation of any of these conditions will amount to violation of Forest (Conservation) Act. 1980 and action would be taken as per the MoEF&amp;CC Guideline F. No. 11-42/2017-FC dt 29/01/2018.</p>	<p>User Agency has given agree that All the conditions as stipulated shall be complied as per provisions of FCA, 1980 and amendments thereof. Undertaking regarding No Violation of FCA, 1980 is enclosed as Annexure XIX.</p>
25.	<p>Any other condition that the Ministry of Environment, Forests &amp; Climate Change may stipulate from time to time in the interest of conservation, protection and development of forests &amp; wildlife.</p>	<p>User Agency has given agree that to abide by this condition.</p> <p>Undertaking to comply with any other condition by Ministry of Environment, Forests &amp; Climate Change as stipulated from time to time in the interest of conservation, protection and development of forests &amp; wildlife is enclosed as Annexure -XX.</p>
26.	<p>All the funds received from the user agency under the project shall be transferred/ deposited to CAMPA fund only through e-portal (<a href="https://parivesh.nic.in/">https://parivesh.nic.in/</a>).</p>	<p>User Agency has given agree that to abide by this condition.</p> <p>All the funds have already been deposited through e-portal (<a href="https://parivesh.nic.in/">https://parivesh.nic.in/</a>) on 16.01.2024 Payment details is enclosed as Annexure II for your reference.</p>

27.	The compliance report shall be uploaded on e-portal ( <a href="https://parivesh.nic.in">https://parivesh.nic.in</a> ).	abide to abide by this condition. Undertaking for uploading compliance of Stage-I conditions on e-portal ( <a href="https://pariveshmic.in">https://pariveshmic.in</a> ) is enclosed as Annexure XXI.
	CA Amount as per proposal	7764210.00
	CA Amount deposited	7764210.00
	Difference in amount	0.0
	Reason for difference	—
	NPV Amount as per proposal	7892778.00
	NPV Amount deposited	7892778.00
	Difference in amount	0.0
	Reason for difference	—
	Any other amount Deposited-(Complete-Details be provided)	—
	CAMPA confirmation	इस कार्यालय के पत्रांक-5475/2-6 दिनांक-10.05.2024 द्वारा जमा धनराशि को पुष्टि करने हेतु मुख्य वन संरक्षक/मुख्य कार्यकारी अधिकारी, उ०प्र० कैम्पा लखनऊ को लिखा गया है तथा मुख्य वन संरक्षक/मुख्य कार्यकारी अधिकारी, उ०प्र० कैम्पा लखनऊ के कार्यालय द्वारा अवगत कराया गया है कि उपरोक्त धनराशि कैम्पा निधि में जमा हो चुका है।

  
 (विकास यादव)  
 प्रभागीय ब्रनाधिकारी  
 गोरखपुर वन प्रभाग, गोरखपुर





सत्यमेव जयते

**भारतीय राष्ट्रीय राजमार्ग प्राधिकरण**  
(सड़क परिवहन एवं राजमार्ग मंत्रालय)  
**National Highways Authority of India**  
**(MINISTRY OF ROAD TRANSPORT & HIGHWAYS)**  
कार्यालय-परियोजना निदेशक, परियोजना क्रियान्वयन इकाई-गोरखपुर  
देव बिला, सं० 3/40 बहार क्लस्टर-3, सहारा स्टेट, देवरिया बर्द्धप्रास रोड, गोरखपुर-273010 (उ०प्र०)  
Office of the Project Director, Project Implementation Unit Gorakhpur  
No. 3/40, Bahar Cluster-3, Sahara Estate, Deoria by Pass Road, Dist.- Gorakhpur - 273010 (U.P.)  
दूरभाष/Tel. No. (0551) 2231040 ईमेल/email-gorakhpur@nhai.org.



11033/NHAI/PIU-GKP/GKP NE-Bypass/Forest/ 2615  
To,

Date: 01.05.2024

The Divisional Forest Officer,  
Gorakhpur Forest Division,  
Gorakhpur, Uttar Pradesh

**Sub:** Diversion of 4.495 ha reserve forest land and 0.451 ha protected forest land for "Development of 4/6 Lane North-East side Gorakhpur bypass starting from NH-29E (chainage 83+308) and end at NH-28 (chainage 285+100) under NHDP Phase-VII in the state of Uttar Pradesh (total length -26.616 km).

**Reg:** Submission of Compliance for conditions of Stage-I approval.

**Ref:** Stage-I, In-Principle Approval by IRO, MoEF&CC, Lucknow vide Letter No. 8b/UP/06/170/2023/FC/445 dated 11.12.2023.

Sir,

The subject cited project was considered by IRO, MoEF&CC and In-Principle approval was granted on 11/12/2023 with some conditions. We are hereby submitting the point-wise compliance to the conditions which is as follows:

S. N.	REC Recommendations	Compliance / Reply
1.	Legal status of the forest land shall remain unchanged	Agreed. The Legal status of the forest land will be remained unchanged and continues as a forest land even after the diversion as per the provisions of FCA, 1980. Undertaking for the same is enclosed as Annexure-I.
2.	Compensatory afforestation shall be taken up by the Forest Department in an area of 9.892 ha degraded forest land in Compartment No. 1 Surpar Beat, Range Pharenda, Gorakhpur Forest division at the cost of the User Agency. As far as practicable a mixture of local indigenous species will be planted, and monoculture of a species has to be avoided.	Agreed. Compensatory afforestation shall be taken up by the Forest Department in an area of 9.892 ha degraded forest land in Compartment No. 1 Surpar Beat, Range Pharenda, Gorakhpur Forest division at the cost of the User Agency.  The species of plants will be selected by forest department as per the site suitability.

*Caish*  
Project Director  
P I U N H A I  
Gorakhpur

**मुख्यालय : प्लॉट सं० जी-5 एवं 6, सेक्टर 10, द्वारका नई दिल्ली-110075**

Head Office : Plot No. G 5 & 6, Sector 10, Dwarka, New Delhi - 110 075 वेबसाइट/Web Site : <http://www.nhai.gov.in>

3.	<p>The cost of compensatory afforestation at the prevailing wage rates as per compensatory afforestation scheme and the cost of survey, demarcation and erection of permanent pillars if required on the CA land shall be deposited in advance with the Forest Department by the project authority. The CA will be maintained for 10 years. The scheme will be for plantation and may include appropriate provision for anticipated cost increase for works scheduled for subsequent years.</p>	<p>Agreed and complied. Fund of Rs. 77,64,210/- towards Compensatory Afforestation Scheme as prepared by Forest Department, Gorakhpur has already been deposited in CAMPA as part of Stage-I Forest Clearance compliance. Payment receipt is enclosed as Annexure-II.</p>
4.	<p>The state govt. shall charge the Net Present Value (NPV) for the 4.946 ha. forest area to be diverted under this proposal from the User Agency as per the orders of the Hon'ble Supreme Court of India dated 30/10/2002, 01/08/2003, 28/03/2008, 24/04/2008 and 09/05/2008 in IA No. 566 in WP (C) No. 202/1995 and as per the guidelines issued by the Ministry vide letters No. 5-1/1998-FC (Pt.II) dated 18/09/2003, as well as letter No. 5-2/2006-FC dated 03/10/2006 and 5-3/2007-FC dated 05/02/2009 in this regard.</p> <p><b>Revised amount of NPV as applicable as per orders dated 06-01-2002 and 19-01-2022 shall deposited by User Agency in this regard.</b></p>	<p>Agreed and complied. NPV of Rs. 78,92,778/- as demanded by Forest Department, Gorakhpur has already been deposited in CAMPA Fund as part of Stage-I Forest Clearance compliance. Payment details is enclosed as Annexure-II.</p> <p>The total amount inclusive of all costs (CA+NPV) is Rs. 1,56,56,988/-.</p> <ol style="list-style-type: none"> <li>1. Date of Challan generated: 10.01.2024.</li> <li>2. Date of payment: 16.01.2024</li> <li>3. UTR No: CNRBR52024011671856564</li> <li>4. Application Number: 61148672477</li> <li>5. MoEF / SG file No.- 8B/UP/06/170/2023/FC</li> <li>6. Name of the Bank: Union Bank</li> <li>7. Beneficiary Customer: Uttar Pradesh CAMPA</li> <li>8. Account No-1509061148672477</li> </ol>
5.	<p>Additional amount of NPV of the diverted forest land. If any, becoming due after finalization of the same by the Hon'ble Supreme Court of India on receipt of the report from the Expert Committee, shall be charged by the State Government from the User Agency. The User Agency shall furnish an undertaking to this effect.</p>	<p>We agree to pay any additional amount of NPV, if so, determined in the final decision of Hon'ble Supreme Court of India. An Undertaking / Certificate regarding bearing of change in NPV is enclosed as Annexure III.</p>
6.	<p>User Agency shall restrict the felling of trees to 1390 trees/minimum number in the diverted forest land and the trees shall be felled under the strict supervision of the State Forest Department and the Cost of felling of trees shall be deposited by the User Agency with the State Forest Department.</p>	<p>We hereby agree to abide by this condition. An undertaking for felling of bare minimum trees is enclosed as Annexure IV.</p>

  
 Project Director  
**P I U N H A I**  
 Gorakhpur




7.	The Complete compliance of the FRA, 2006 shall be ensured by way of prescribed certificate from the concerned District Collector.	Agreed. The FRA certification issued by District Magistrate, Gorakhpur is enclosed as Annexure V.
8.	Plantation shall be raised on both sides of the road and median (if available) by the State Forest Department at the cost of User Agency as per submitted scheme according to IRC guidelines and order passed by NGT in OA no. 27/2015 in the matter of Babulal Jaju v/s State of Rajasthan and others dated 16.11.2015	Agreed. Plantation will be raised on both side of the road and median as per availability of space within RoW by the State Forest Department at the cost of User Agency according to IRC guidelines and in compliance of order passed by Hon'ble NGT in OA no. 27/2015 in the matter of Babulal Jaju v/s State of Rajasthan and other dated 16-11-2015. Undertaking regarding same is enclosed as Annexure VI. Scheme for roadside plantation shall be submitted during construction by the Contractor.
9.	The User Agency to explore transplanting of trees in consultation and guidance of Forest Department and monitoring/assessment of success of such transplanted trees by Research Wing of Forest Department. The details and location of such transplanted trees shall be submitted.	We hereby agree to abide by this condition. UA will do exploring transplanting of trees under consultation and guidance of Forest Department and monitoring/assessment of success of such transplanted trees by Research Wing of Forest Department. The copy of Undertaking for the same in enclosed as Annexure VII.
10.	Speed regulating signage will be erected along the road at regular intervals in the Protected Areas/ Forest Areas.	We hereby agree to abide by this condition and Speed regulating signage shall be provided at regular intervals. Undertaking regarding same is enclosed as Annexure VIII
11.	The user agency shall provide suitable under/ over pass in Protected Area / Forest Area as per recommendations of CWLW / NBWL / FAC / REC.	Project alignment is passing through the strip plantation at junctions with existing NH and Railway line notified as protected forest area and Bangai Reserve Forest Area, which needs to be diverted.  The proposed project is development of greenfield bypass. 01 Major bridges, 06 Minor bridges, 01 ROB, 05 Flyovers, 07 LVUP, 01 Trumpet and 49 Culverts have been proposed to cater the need of crossing for human and wildlife. Undertaking for submit the is enclosed as Annexure IX.

  
 Project Director  
**PIUNHA I**  
 Gorakhpur



12.	User Agency shall obtain Environmental Clearance as per the provisions of the Environmental (Protection) Act, 1986, if applicable.	The project falls under the Category A as per the EIA Notification, 14 September 2006 and hence the Environmental Clearance has been granted by MOEF&CC, IA Division on 26.12.2023 via File no. 10/41/2021-IA.III.  Undertaking for the same is enclosed as Annexure X.
13.	The layout plan of the proposal shall not be changed without prior approval of Central Government.	We hereby agree to abide by this condition. Any changes in the layout, if any, shall be referred to Central Govt. Undertaking regarding the same is enclosed as Annexure XI.
14.	No labour camp shall be established on the forest land.	We hereby agree to abide by this condition. Undertaking regarding the same is enclosed as Annexure XII.
15.	Sufficient firewood, preferably the alternate fuel, shall be provided by the User Agency to the labourer after purchasing the same from the State. Forest Department or the Forest Development Corporation or any other legal source of alternate fuel.	We hereby agree to abide by this condition and shall follow the directions strictly. Undertaking regarding the same is enclosed as Annexure XIII.
16.	The boundary of the diverted forest land shall be suitably demarcated on ground at the project cost, as per the directions of the concerned Divisional Forest Officer.	We hereby agree to abide by this condition. The boundary of the diverted forest land shall be suitably demarcated on ground at the project cost, as per the directions of the Divisional Forest Officer. Undertaking regarding same is enclosed as Annexure-XIV.
17.	No additional or new path will be constructed inside the forest area for transportation of construction materials for execution of the project work.	We hereby agree to abide by this condition. No additional or new path will be constructed in the forest area for transportation of construction materials for execution of the project work. Undertaking is enclosed as Annexure- XV.
18.	The period of diversion under this approval shall be co-terminus with the period of lease to be granted in favour of the user agency or the project life, whichever is less.	We hereby agree to abide by this condition. Undertaking regarding diversion period is enclosed as Annexure-XVI.
19..	The forest land shall not be used for any purpose other than that specified in the project proposal.	We hereby agree to abide by this condition. Undertaking for the same is enclosed as Annexure-XVII.
20..	The forest land proposed to be diverted shall under no circumstances be transferred to any other agencies, department or person without prior approval of Govt. of India.	We hereby agree to abide by this condition. The forest land proposed to be diverted shall under no circumstances be transferred to any other agencies, department, or person without prior approval of Govt. of India. Undertaking regarding same is enclosed as Annexure- XVIII.

  
 Project Director  
 PIUNHAI  
 Garakhpur

21.	<p>The KML file of the area to be diverted, the CA areas, the proposed SMC work, the proposed catchment Area Treatment area and the WLMP area shall be uploaded on the e-Green watch portal with all requisite details before commencement of work.</p>	<p>We hereby agree to abide by this condition. The KML file of the diverted forest area and the CA area is already provided to forest department and will be uploaded on e-Green watch portal.</p> <p>The diverted forest land is reserved forest land and strip plantation along the existing road and railway line, notified as PF land, scope of SMC (Soil and Moisture Conservation) work, the proposed catchment Area treatment and WLMP area is very much limited.</p> <p>However, if provisioned by the concerned Forest Department, it shall be uploaded on e-Green Watch portal with all requisite details before commencement of works.</p>
22.	<p>Any order of Temporary Work Permission in case of linear projects for tree cutting and commencement of work as per clause 11.2 of FCA Guidelines shall be passed under intimation to Nodal officer and this office. Order of temporary work permission have to be uploaded on PARIVESH portal as well. Nodal officer will strictly monitor and ensure that no further activity is carried out under such permission after the expiry of one year from the date of issue of such permission.</p>	<p>Agreed and shall be complied.</p>
23.	<p>The violation of any of the conditions stipulated under this approval will be liable to the cognizance and appropriate action under MoEFCC rules and Guidelines as applicable, specifically MoEFCC Guidelines dated 15/05/2023, authorizing officers of the rank of Divisional Forest Officer (DFO)/ Deputy Conservator of Forest (DCF) and above of the State Govt. or Union territory Administration concerned, having jurisdiction over the forest land in respect of which any offence under the Forest (Conservation) Act, 1980 is committed or violation of the provisions of the said Act has been made, to file complaints against such person/authority/organization, prima-facie found guilty of offence under the Act of the violation of the rules made thereunder, in the court having jurisdiction in the matter.</p>	<p>Agreed and shall be complied.</p>

  
 Project Director  
 PIUNHAI  
 Gorakhpur

24.	Violation of any of these conditions will amount to violation of Forest (Conservation) Act. 1980 and action would be taken as per the MoEF&CC Guideline F. No. 11-42/2017-FC dt 29/01/2018.	Noted. All the conditions as stipulated shall be complied as per provisions of FCA, 1980 and amendments thereof. Undertaking regarding No Violation of FCA, 1980 is enclosed as Annexure XIX.
25.	Any other condition that the Ministry of Environment, Forests & Climate Change may stipulate from time to time in the interest of conservation, protection and development of forests & wildlife.	We hereby agree to abide by this condition. Undertaking to comply with any other condition by Ministry of Environment, Forests & Climate Change as stipulated from time to time in the interest of conservation, protection and development of forests & wildlife is enclosed as Annexure -XX.
26.	All the funds received from the user agency under the project shall be transferred/ deposited to CAMPA fund only through e-portal ( <a href="https://parivesh.nic.in/">https://parivesh.nic.in/</a> ).	We hereby agree to abide by this condition. All the funds have already been deposited through e-portal ( <a href="https://parivesh.nic.in/">https://parivesh.nic.in/</a> ) on 16.01.2024 Payment details is enclosed as Annexure II for your reference.
27.	The compliance report shall be uploaded on e-portal ( <a href="https://parivesh.nic.in/">https://parivesh.nic.in/</a> ).	We hereby agree to abide by this condition. Undertaking for uploading compliance of Stage-I conditions on e-portal ( <a href="https://pariveshmic.in/">https://pariveshmic.in/</a> ) is enclosed as Annexure XXI.

You are requested to kindly consider the above compliance of conditions as stipulated in Stage-I approval and accord the Stage II / Final approval to the project, so that the construction of proposed bypass may be started at the earliest.

Encl: All the necessary undertakings as Annexure.

  
**Project Director**  
**NHAI, PIU-Gorakhpur**  
 Project Director  
**PIU NHAI**  
**Gorakhpur**

Copy to:

- Integrated Regional Office, Ministry of Environment Forest & Climate Change, Kendriya Bhawan, 5<sup>th</sup> Floor, Sector-H, Aliganj, Lucknow-226024.





भारतीय राष्ट्रीय राजमार्ग प्राधिकरण  
(सड़क परिवहन एवं राजमार्ग मंत्रालय)  
National Highways Authority of India  
(MINISTRY OF ROAD TRANSPORT & HIGHWAYS)  
कार्यालय - परियोजना निदेशक, परियोजना कार्यान्वयन इकाई, गोरखपुर  
देव विला, सं० 3/40 बहार क्लस्टर-3, सहारा स्टेट, देवरिया बाईपास रोड, गोरखपुर-273010 (उ.प्र.)  
Office of the Project Director, Project Implementation Unit Gorakhpur  
No. 3/40, Bahar Cluster-3, Sahara Estate, Deoria bypass Road, Dist.-Gorakhpur-273010 (U.P.)  
दूरभाष/Tel.No. (0551) 2231040 ईमेल/email-gorakhpur@nhai.org.



सत्यमेव जयते


**ANNEXURE I**

**Project Name:** - Development of 4/6 Lane North-East side Gorakhpur bypass starting from NH-29E (chainage 83+308) and end at NH-28 (chainage 285+100) under NHDP Phase-VII in the state of Uttar Pradesh (total length -26.616 km).

**UNDERTAKING REGARDING LEGAL STATUS OF THE FOREST LAND SHALL REMAIN UNCHANGED**

This is to certify that during construction of "Development of 4/6 Lane North-East side Gorakhpur bypass starting from NH-29E (chainage 83+308) and end at NH-28 (chainage 285+100) under NHDP Phase-VII in the state of Uttar Pradesh (total length -26.616 km)." in Gorakhpur Social Forestry Division, the Legal status of the Forest land shall remain unchanged.

DIVISIONAL FOREST OFFICER  
GORAKHPUR FOREST DIVISION  
GORAKHPUR

  
Project Director  
National Highways Authority of India  
PIU, Gorakhpur, Uttar Pradesh  
Project Director  
P I U N H A I  
Gorakhpur

मुख्यालय : प्लॉट सं० जी-5 और 6, सेक्टर 10, द्वारका नई दिल्ली-110075

Head Office : Plot No. G5 & 6, Sector 10, Dwarka, New Delhi-110075 वेबसाइट/Web Site : <http://www.nhai.gov.in>



भारतीय राष्ट्रीय राजमार्ग प्राधिकरण  
(सड़क परिवहन एवं राजमार्ग मंत्रालय)  
National Highways Authority of India  
(MINISTRY OF ROAD TRANSPORT & HIGHWAYS)  
कार्यालय - परियोजना निदेशक, परियोजना कार्यान्वयन इकाई, गोरखपुर  
देव विला, सं० 3/40 बहार क्लस्टर-3, सहारा स्टेट, देवरिया बाईपास रोड, गोरखपुर-273010 (उ.प्र.)  
Office of the Project Director, Project Implementation Unit Gorakhpur  
No. 3/40, Bahar Cluster-3, Sahara Estate, Deoria bypass Road, Dist.-Gorakhpur-273010 (U.P.)  
दूरभाष/Tel.No. (0551) 2231040 ईमेल/email-gorakhpur@nhai.org.



सत्यमेव जयते

## ANNEXURE II

**Project Name:** - Development of 4/6 Lane North-East side Gorakhpur bypass starting from NH-29E (chainage 83+308) and end at NH-28 (chainage 285+100) under NHDP Phase-VII in the state of Uttar Pradesh (total length -26.616 km).

### UNDERTAKING FOR COMPENSATORY AFFORESTATION & NPV COST

This is to certify that during construction of "Development of 4/6 Lane North-East side Gorakhpur bypass starting from NH-29E (chainage 83+308) and end at NH-28 (chainage 285+100) under NHDP Phase-VII in the state of Uttar Pradesh (total length -26.616 km)." Fund of Rs. 77,64,210/- towards Compensatory Afforestation Scheme & Rs. 78,92,778/- towards NPV as prepared by Forest Department, Gorakhpur has already been deposited in CAMPA as part of Stage I compliance on 16.01.2024. Letter of intimation of payment to DFO is attached below:

भारतीय राष्ट्रीय राजमार्ग प्राधिकरण  
(सड़क परिवहन एवं राजमार्ग मंत्रालय)  
National Highways Authority of India  
(MINISTRY OF ROAD TRANSPORT & HIGHWAYS)  
कार्यालय परियोजना निदेशक, परियोजना कार्यान्वयन इकाई, गोरखपुर  
देव विला, सं० 3/40 बहार क्लस्टर-3, सहारा स्टेट, देवरिया बाईपास रोड, गोरखपुर-273010 (उ.प्र.)  
Office of the Project Director, Project Implementation Unit Gorakhpur  
No. 3/40, Bahar Cluster-3, Sahara Estate, Deoria bypass Road, Dist.-Gorakhpur-273010 (U.P.)  
दूरभाष/Tel.No. (0551) 2231040 ईमेल/email-gorakhpur@nhai.org.

NHAI/PIU/Gorakhpur NE Bypass/2023-24/ 1280 Dated: 17.01.2024

To,  
Divisional Forest Officer  
Gorakhpur

Subj: Diversion of 4.946 ha of forest land for construction of 4 lane Greenfield North East side Gorakhpur Bypass (26.616 km) starting from NH-29E (chainage 83+308) and end at NH-28 (chainage 285+100) under NHDP Phase-VII in Uttar Pradesh under Compensatory Afforestation Scheme, District Gorakhpur, in the State of Uttar Pradesh.

- Information for deposition of CA & NPV amount with request to issue working permission-req.

Reference: [Circular No. FPI/UR/ROAD/148672/2021]

Ref: (i) Stage I approval dated 11.12.2023  
(ii) DFO Gorakhpur demand letter no. 2 & dated 22.12.2023.  
(iii) E Challan dated 10.01.2024  
(iv) Payment transaction details dated 16.01.2024

Sr.,

This has reference to your demand letter dated 22.12.2023 cited under ref. at (i) to (iv) per following details:-  
CA Land cost- Rs. 77,64,210/-  
NPV amount- Rs. 78,92,778/-  
Total amount- Rs. 1,56,56,988/-

The demand letter of DFO Gorakhpur was uploaded on panchayat portal and accordingly, a challan for the same was generated. Further, it is to intimate that amount for NPV & CA Land of Rs. 1,56,56,988/- (Rupees One Crore Fifty Six Lakh Fifty Six Thousand Nine Hundred Eighty Eight only) has been paid on dated 16.01.2024 in the account details provided through e-challan (UTTAR PRADESH CAMPA).

This is for kind information and further necessary action for issuance of working permission.

(Signature)  
Project Director

Copy to:  
M0 UM&B21, Varanasi: For kind information

मुद्रांकन : प्लॉट सं० जी-5 एवं 6, सेक्टर 10, द्वारका नई दिल्ली-110075

DIVISIONAL FOREST OFFICER  
GORAKHPUR FOREST DIVISION  
GORAKHPUR

Project Director  
National Highways Authority of India  
PIU, Gorakhpur, Uttar Pradesh  
Project Director  
PIU NHAI  
Gorakhpur

मुख्यालय : प्लॉट सं० जी-5 और 6, सेक्टर 10, द्वारका नई दिल्ली-110075  
Head Office : Plot No. G5 & 6, Sector 10, Dwarka, New Delhi-110075 वेबसाइट/Web Site : <http://www.nhai.gov.in>





NEFT / RTGS CHALLAN for CAMPA Funds

Date : 10-01-2024

Agency Name.	National Highways Authority of India
Application No.	61148672477
MoEF/SG File No.	8B/UP/00/170/2023/FC
Location.	UTTAR PRADESH
Address:	3/40, Bahar, Cluster - 3, Sahara Estate, Gorakhpur Gorakhpur
Amount(In Rs)	15056988/-

Amount In Words :One Crore Fifty-Six Lakh Fifty-Six Thousand Nine Hundred and Eighty-Eight Rupees Only

NEFT/RTGS to be made as per following details;

Beneficiary Name:	UTTAR PRADESH CAMPA
IFSC Code:	UBIN0996335
Pay to Account No.	1509061140672477 Valid only for this challan amount.
Bank Name & Address:	Union Bank Of India FCS Centre, 21/1, III Floor, Jodha Towers, Mission Road, Bengaluru-560027

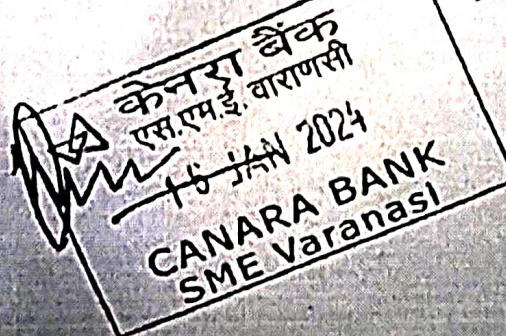
- This Challan is strictly to be used for making payment to CAMPA by NEFT/RTGS only

an, if the payment status has not been updated  
our challan with transaction date and reference  
inlonbankofindia.bank,

Payment done on 16/01/24

Rs 1,56,56,988/- via RTGS

UTR - CNRBR52024011671856564



Project Direc.or  
P I U N H A I  
Gorakhpur

DIVISIONAL FOREST OFFICER  
GORAKHPUR FOREST DIVISION  
GORAKHPUR





भारतीय राष्ट्रीय राजमार्ग प्राधिकरण

(सड़क परिवहन एवं राजमार्ग मंत्रालय)

National Highways Authority of India

(MINISTRY OF ROAD TRANSPORT & HIGHWAYS)

कार्यालय - परियोजना निदेशक, परियोजना कार्यान्वयन इकाई, गोरखपुर

देव विला, सं० 3/40 बहार क्लस्टर-3, सहारा स्टेट, देवरिया बाईपास रोड, गोरखपुर-273010 (उ.प्र.)

Office of the Project Director, Project Implementation Unit Gorakhpur

No. 3/40, Bahar Cluster-3, Sahara Estate, Deoria bypass Road, Dist.-Gorakhpur-273010 (U.P.)

दूरभाष/Tel.No. (0551) 2231040 ईमेल/email-gorakhpur@nhai.org.



सत्यमेव जयते

### ANNEXURE III

**Project Name:** - Development of 4/6 Lane North-East side Gorakhpur bypass starting from NH-29E (chainage 83+308) and end at NH-28 (chainage 285+100) under NHDP Phase-VII in the state of Uttar Pradesh (total length -26.616 km).

### UNDERTAKING FOR PAYMENT OF ADDITIONAL AMOUNT OF NPV

This is to certify that during construction of "Development of 4/6 Lane North-East side Gorakhpur bypass starting from NH-29E (chainage 83+308) and end at NH-28 (chainage 285+100) under NHDP Phase-VII in the state of Uttar Pradesh (total length -26.616 km)", Additional amount of the NPV of the diverted forest land. if any, becoming due after finalization of the same by the Hon'ble Supreme Court of India on receipt of the report from the Expert Committee shall be charged by the State Government from the User Agency. The User Agency is agreed to pay additional amount of NPV, if any.

  
DIVISIONAL FOREST OFFICER  
GORAKHPUR FOREST DIVISION  
GORAKHPUR

  
Project Director  
National Highways Authority of India  
PIU, Gorakhpur, Uttar Pradesh

Project Director  
P I U N H A I  
Gorakhpur

मुख्यालय : प्लॉट सं० जी-5 और 6, सेक्टर 10, द्वारका नई दिल्ली-110075

Head Office : Plot No. G5 & 6, Sector 10, Dwarka, New Delhi-110075 वेबसाइट/Web Site : <http://www.nhai.gov.in>



भारतीय राष्ट्रीय राजमार्ग प्राधिकरण  
(सड़क परिवहन एवं राजमार्ग मंत्रालय)  
National Highways Authority of India  
(MINISTRY OF ROAD TRANSPORT & HIGHWAYS)  
कार्यालय - परियोजना निदेशक, परियोजना कार्यान्वयन इकाई, गोरखपुर  
देव विला, सं० 3/40 बहार क्लस्टर-3, सहारा स्टेट, देवरिया बाईपास रोड, गोरखपुर-273010 (उ.प्र.)  
Office of the Project Director, Project Implementation Unit Gorakhpur  
No. 3/40, Bahar Cluster-3, Sahara Estate, Deoria bypass Road, Dist.-Gorakhpur-273010 (U.P.)  
दूरभाष/Tel.No. (0551) 2231040 ईमेल/email-gorakhpur@nhai.org



सत्यमेव जयते


**ANNEXURE IV**

**Project Name:** - Development of 4/6 Lane North-East side Gorakhpur bypass starting from NH-29E (chainage 83+308) and end at NH-28 (chainage 285+100) under NHDP Phase-VII in the state of Uttar Pradesh (total length -26.616 km).

**UNDERTAKING FOR FELLING OF BARE MINIMUM NUMBER OF TREES**

This is to certify that during construction of "Development of 4/6 Lane North-East side Gorakhpur bypass starting from NH-29E (chainage 83+308) and end at NH-28 (chainage 285+100) under NHDP Phase-VII in the state of Uttar Pradesh (total length -26.616 km)", the User Agency shall restrict the felling of bare trees to minimum number in the diverted forest land and the trees shall be felled under the strict supervision of the State Forest Department and the cost of felling of trees shall be deposited by the User Agency with the State Forest Department.

DIVISIONAL FOREST OFFICER  
GORAKHPUR FOREST DIVISION  
GORAKHPUR

  
Project Director  
National Highways Authority of India  
PIU, Gorakhpur, Uttar Pradesh  
Project Director  
P I U N H A I  
Gorakhpur

मुख्यालय : प्लॉट सं० जी-5 और 6, सेक्टर 10, द्वारका नई दिल्ली-110075

Head Office : Plot No. G5 & 6, Sector 10, Dwarka, New Delhi-110075 वेबसाइट/Web Site : <http://www.nhai.gov.in>

भारतीय राष्ट्रीय राजमार्ग प्राधिकरण  
(सड़क परिवहन एवं राजमार्ग मंत्रालय)  
National Highways Authority of India  
(MINISTRY OF ROAD TRANSPORT & HIGHWAYS)  
कार्यालय - परियोजना निदेशक, परियोजना कार्यान्वयन इकाई, गोरखपुर  
देव विला, सं० 3/40 बहार क्लस्टर-3, सहारा स्टेट, देवरिया बाईपास रोड, गोरखपुर-273010 (उ.प्र.)  
Office of the Project Director, Project Implementation Unit Gorakhpur  
No. 3/40, Bahar Cluster-3, Sahara Estate, Deoria bypass Road, Dist.-Gorakhpur-273010 (U.P.)  
दूरभाष/Tel.No. (0551) 2231040 ईमेल/email-gorakhpur@nhai.org.



सत्यमेव जयते

## ANNEXURE V

**Project Name:** - Development of 4/6 Lane North-East side Gorakhpur bypass starting from NH-29E (chainage 83+308) and end at NH-28 (chainage 285+100) under NHDP Phase-VII in the state of Uttar Pradesh (total length -26.616 km).

### UNDERTAKING FOR COMPLIANCE OF FRA 2006

This is to certify that during construction of "Development of 4/6 Lane North-East side Gorakhpur bypass starting from NH-29E (chainage 83+308) and end at NH-28 (chainage 285+100) under NHDP Phase-VII in the state of Uttar Pradesh (total length -26.616 km)", the FRA process has been completed and submitted to MoEF&CC and attached as below:

Annexure-1

FORM-1  
(for linear projects)  
Government of Uttar Pradesh  
Office of the District Magistrate Gorakhpur

No. 54  
Dated 19/11/19

#### TO WHOMSOEVER IT MAY CONCERN

In compliance of the Ministry of Environment and Forests (MoEF), Government of India's Letter No 11-9/98-FC(pt) dated 3<sup>rd</sup> August 2009 wherein the MoEF issued guidelines on submission of evidences for having initiated and completed the process of settlement of rights under the Scheduled Tribes and Other Traditional Forest Dwellers (Recognition of Forest Rights) Act, 2006 (FRA) for short) on the forest land proposed to be diverted for non-forest purposes read with MoEF's letter dated 5<sup>th</sup> February 2013 wherein MoEF issued certain relaxation in respect of linear projects, it is certified that 4.946 hectares of forest land proposed to be diverted in favour of National Highways Authority of India for Construction of 4-lane Greenfield North-East side Gorakhpur Bypass (26.616km) starting from NH-29E(km 83.308) and end at NH- (285.100) under NHDP Phase-7 in Uttar Pradesh under Bharatmala Pariyojana, District- Gorakhpur, in the State of Uttar Pradesh in Gorakhpur district falls within jurisdiction of Narayanpur Doyam, Maulakhori and Koni village (s) in Sadar tehsil.

It is further certified that:

- the complete process for identification and settlement of rights under the FRA has been carried out for the entire 4.946 hectares of Forest area proposed for diversion.
- The diversion of forest land for facilities managed by the Government as required under section 3(2) of the FRA have been completed.
- The proposal does not involve recognized rights of Primitive Tribal Groups and Pre-agricultural communities.

Encl: As above

जिलाधिकारी  
गोरखपुर

DIVISIONAL FOREST OFFICER  
GORAKHPUR FOREST DIVISION  
GORAKHPUR

Project Director  
National Highways Authority of India  
PIU, Gorakhpur, Uttar Pradesh  
Project Director

RIUNHAI

मुख्यालय : प्लॉट सं० जी-5 और 6, सेक्टर 10, द्वारका नई दिल्ली-110075

Head Office : Plot No. G5 & 6, Sector 10, Dwarka, New Delhi-110075 वेबसाइट/Web Site : <http://www.nhai.gov.in>



पत्रांक SI-53 / स0क0 / एफ0आर0ए0 / 2024-25 दिनांक 12/4/24  
परियोजना निदेशक,  
एन0एच0ए0आई0,  
गोरखपुर।

संलग्नकः—उपरोक्तानुसार ।

11/04  
(कृष्णा करुणेश)  
जिलाधिकारी  
गोरखपुर।

2-जिला समाज कल्याण अधिकारी गोरखपुर।

जिलाधिकारी  
गोरखपुर।

Dy M. (Tech)	
P. A.	
S. E. (I)	
S. E. (II)	
Steno	
Accountant	
Office Assistant	
C. O. (I)-S.	
C. O. (II)-A.	
D. L. Operator	
A Surveyor (II)-K.	
Surveyor (II)-S.	
III)-SK.	

अवधि नं./Entry No. ५०१ दिनांक / Date १६/४/२५  
फाइल का File Name अ.प्र.सूचिका सं. ७८

Project Director  
P I U N H A I  
Gorakhpur

## FORM-1

(for linear projects)

Government of Uttar Pradesh

Office of the District Magistrate Gorakhpur

No..... 54 .....

Dated ..19/9/99.....

TO WHOSOEVER IT MAY CONCERN

In compliance of the Ministry of Environment and Forests (MoEF), Government of India's Letter No 11-9/98-FC(pt) dated 3<sup>rd</sup> August 2009 wherein the MoEF issued guidelines on submission of evidences for having initiated and completed the process of settlement of rights under the Scheduled Tribes and Other Traditional Forest Dwellers (Recognition of Forest Rights) Act, 2006 (FRA' for short) on the forest land proposed to be diverted for non-forest purposes read with MoEF's letter dated 5<sup>th</sup> February 2013 wherein MoEF issued certain relaxation in respect of linear projects, it is certified that 4.946 hectares of forest land proposed to be diverted in favour of National Highways Authority of India for Construction of 4-lane Greenfield North-East side Gorakhpur Bypass (26.616km) starting from NH-29E(km 83.308) and end at NH- (285.100) under NHDP Phase-7 in Uttar Pradesh under Bharatmala Pariyojana, District- Gorakhpur, in the State of Uttar Pradesh in Gorakhpur district falls within jurisdiction of Narayanpur Doyam, Maulakhori and Koni village (s) in Sadar tehsil.

It is further certified that:

- a) the complete process for identification and settlement of rights under the FRA has been carried out for the entire 4.946 hectares of Forest area proposed for diversion.
- b) The diversion of forest land for facilities managed by the Government as required under section 3(2) of the FRA have been completed.
- c) The proposal does not involve recognized rights of Primitive Tribal Groups and Pre-agricultural communities.

Encl; As above

DIVISIONAL FOREST OFFICER  
GORAKHPUR FOREST DIVISION  
GORAKHPUR

Project Director  
PUNHAI  
Gorakhpur

11/10/04  
जिलाधिकारी  
गोरखपुर  
D.S.W.



सत्यमेव जयते

भारतीय राष्ट्रीय राजमार्ग प्राधिकरण  
(सड़क परिवहन एवं राजमार्ग मंत्रालय)  
National Highways Authority of India  
(MINISTRY OF ROAD TRANSPORT & HIGHWAYS)  
कार्यालय - परियोजना निदेशक, परियोजना कार्यान्वयन इकाई, गोरखपुर  
देव विला, सं० 3/40 बहार क्लस्टर-3, सहारा स्टेट, देवरिया बाईपास रोड, गोरखपुर-273010 (उ.प्र.)  
Office of the Project Director, Project Implementation Unit Gorakhpur  
No. 3/40, Bahar Cluster-3, Sahara Estate, Deoria bypass Road, Dist.-Gorakhpur-273010 (U.P.)  
दूरभाष/Tel.No. (0551) 2231040 ईमेल/email-gorakhpur@nhai.org.




#### ANNEXURE VI

**Project Name:** - Development of 4/6 Lane North-East side Gorakhpur bypass starting from NH-29E (chainage 83+308) and end at NH-28 (chainage 285+100) under NHDP Phase-VII in the state of Uttar Pradesh (total length -26.616 km).

#### UNDERTAKING FOR STRIP PLANTATION

This is to certify that during construction of "Development of 4/6 Lane North-East side Gorakhpur bypass starting from NH-29E (chainage 83+308) and end at NH-28 (chainage 285+100) under NHDP Phase-VII in the state of Uttar Pradesh (total length -26.616 km)", Plantation will be raised on both side of the road and median by the State Forest Department at the cost of User Agency according to IRC guidelines and in compliance of order passed by Hon'ble NGT in OA no. 27/2015 in the matter of Babulal Jaju v/s State of Rajasthan and other dated 16-11-2015.

DIVISIONAL FOREST OFFICER  
GORAKHPUR FOREST DIVISION  
GORAKHPUR

  
Project Director  
National Highways Authority of India  
PIU, Gorakhpur, Uttar Pradesh  
Project Director  
PIU NHAI  
Gorakhpur

मुख्यालय : प्लॉट सं० जी-5 और 6, सेक्टर 10, द्वारका नई दिल्ली-110075

Head Office : Plot No. G5 & 6, Sector 10, Dwarka, New Delhi-110075 वेबसाइट/Web Site : <http://www.nhai.gov.in>



भारतीय राष्ट्रीय राजमार्ग प्राधिकरण

(सड़क परिवहन एवं राजमार्ग मंत्रालय)

National Highways Authority of India

(MINISTRY OF ROAD TRANSPORT & HIGHWAYS)

कार्यालय - परियोजना निदेशक, परियोजना कार्यान्वयन इकाई, गोरखपुर

देव विला, सं० 3/40 बहार क्लस्टर-3, सहारा स्टेट, देवरिया बाईपास रोड, गोरखपुर-273010 (उ.प्र.)

Office of the Project Director, Project Implementation Unit Gorakhpur

No. 3/40, Bahar Cluster-3, Sahara Estate, Deoria bypass Road, Dist.-Gorakhpur-273010 (U.P.)

दूरभाष/Tel.No. (0551) 2231040 ईमेल/email-gorakhpur@nhai.org.



सत्यमेव जयते

## ANNEXURE VII

**Project Name:** - Development of 4/6 Lane North-East side Gorakhpur bypass starting from NH-29E (chainage 83+308) and end at NH-28 (chainage 285+100) under NHDP Phase-VII in the state of Uttar Pradesh (total length -26.616 km).

### UNDERTAKING FOR TREE TRANSPLANTATION

This is to certify that during construction of "Development of 4/6 Lane North-East side Gorakhpur bypass starting from NH-29E (chainage 83+308) and end at NH-28 (chainage 285+100) under NHDP Phase-VII in the state of Uttar Pradesh (total length -26.616 km)", the Tree Transplantation shall be done according to the forest department at maximum extent possible.

DIVISIONAL FOREST OFFICER  
GORAKHPUR FOREST DIVISION  
GORAKHPUR

Project Director  
National Highways Authority of India  
PIU, Gorakhpur, Uttar Pradesh

Project Director  
PIU NHAI  
Gorakhpur

मुख्यालय : प्लॉट सं० जी-5 और 6, सेक्टर 10, द्वारका नई दिल्ली-110075

Head Office : Plot No. G5 & 6, Sector 10, Dwarka, New Delhi-110075 वेबसाइट/Web Site : <http://www.nhai.gov.in>

भारतीय राष्ट्रीय राजमार्ग प्राधिकरण

(सड़क परिवहन एवं राजमार्ग मंत्रालय)

National Highways Authority of India

(MINISTRY OF ROAD TRANSPORT & HIGHWAYS)

कार्यालय - परियोजना निदेशक, परियोजना कार्यान्वयन इकाई, गोरखपुर

देव विला, सं० 3/40 बहार क्लस्टर-3, सहारा स्टेट, देवरिया बाईपास रोड, गोरखपुर-273010 (उ.प्र.)

Office of the Project Director, Project Implementation Unit Gorakhpur

No. 3/40, Bahar Cluster-3, Sahara Estate, Deoria bypass Road, Dist.-Gorakhpur-273010 (U.P.)

दूरभाष/Tel.No. (0551) 2231040 ईमेल/email-gorakhpur@nhai.org.



सत्यमेव जयते

**ANNEXURE VIII**

**Project Name:** - Development of 4/6 Lane North-East side Gorakhpur bypass starting from NH-29E (chainage 83+308) and end at NH-28 (chainage 285+100) under NHDP Phase-VII in the state of Uttar Pradesh (total length -26.616 km).

**UNDERTAKING FOR PROVISION OF SPEED REGULATING SIGNAGE**

This is to certify that during construction of "Development of 4/6 Lane North-East side Gorakhpur bypass starting from NH-29E (chainage 83+308) and end at NH-28 (chainage 285+100) under NHDP Phase-VII in the state of Uttar Pradesh (total length -26.616 km).", Speed regulating signage will be erected along the road at regular intervals in the Protected Areas / Forest Areas.

DIVISIONAL FOREST OFFICER  
GORAKHPUR FOREST DIVISION  
GORAKHPUR

  
Project Director  
National Highways Authority of India  
PIU, Gorakhpur, Uttar Pradesh  
Project Director  
P I U N H A I  
Gorakhpur

मुख्यालय : प्लॉट सं० जी-5 और 6, सेक्टर 10, द्वारका नई दिल्ली-110075

Head Office : Plot No. G5 & 6, Sector 10, Dwarka, New Delhi-110075 वेबसाइट/Web Site : <http://www.nhai.gov.in>



भारतीय राष्ट्रीय राजमार्ग प्राधिकरण  
(सड़क परिवहन एवं राजमार्ग मंत्रालय)  
National Highways Authority of India  
(MINISTRY OF ROAD TRANSPORT & HIGHWAYS)  
कार्यालय - परियोजना निदेशक, परियोजना कार्यान्वयन इकाई, गोरखपुर  
देव बिला, सं० 3/40 बहार क्लस्टर-3, सहारा स्टेट, देवरिया बाईपास रोड, गोरखपुर-273010 (उ.प्र.)  
Office of the Project Director, Project Implementation Unit Gorakhpur  
No. 3/40, Bahar Cluster-3, Sahara Estate, Deoria bypass Road, Dist.-Gorakhpur-273010 (U.P.)  
दूरभाष/Tel.No. (0551) 2231040 ईमेल/email-gorakhpur@nha.org



सत्यमेव जयते


**ANNEXURE IX**

**Project Name:** - Development of 4/6 Lane North-East side Gorakhpur bypass starting from NH-29E (chainage 83+308) and end at NH-28 (chainage 285+100) under NHDP Phase-VII in the state of Uttar Pradesh (total length -26.616 km).

**UNDERTAKING FOR PROVISION OF SUITABLE UNDER / OVER PASSES IN PROTECTED AREA /  
FOREST AREA**

This is to certify that during construction of "Development of 4/6 Lane North-East side Gorakhpur bypass starting from NH-29E (chainage 83+308) and end at NH-28 (chainage 285+100) under NHDP Phase-VII in the state of Uttar Pradesh (total length -26.616 km)", 01 Major bridges, 06 Minor bridges, 01 ROB, 05 Flyovers, 07 LVUP, 01 Trumpet and 49 Culverts have been proposed to cater the need of crossing for human and wildlife.

DIVISIONAL FOREST OFFICER  
GORAKHPUR FOREST DIVISION  
GORAKHPUR

  
Project Director  
National Highways Authority of India  
PIU, Gorakhpur, Uttar Pradesh  
Project Director  
PIU NHAI  
Gorakhpur



भारतीय राष्ट्रीय राजमार्ग प्राधिकरण

(सड़क परिवहन एवं राजमार्ग मंत्रालय)

National Highways Authority of India

(MINISTRY OF ROAD TRANSPORT & HIGHWAYS)

कार्यालय - परियोजना निदेशक, परियोजना कार्यान्वयन इकाई, गोरखपुर

देव विला, सं० 3/40 बहार क्लस्टर-3, सहारा स्टेट, देवरिया बाईपास रोड, गोरखपुर-273010 (उ.प्र.)

Office of the Project Director, Project Implementation Unit Gorakhpur

No. 3/40, Bahar Cluster-3, Sahara Estate, Deoria bypass Road, Dist.-Gorakhpur-273010 (U.P.)

दूरभाष/Tel.No. (0551) 2231040 ईमेल/email-gorakhpur@nhai.org.



सत्यमेव जयते

**ANNEXURE X**

**Project Name:** - Development of 4/6 Lane North-East side Gorakhpur bypass starting from NH-29E (chainage 83+308) and end at NH-28 (chainage 285+100) under NHDP Phase-VII in the state of Uttar Pradesh (total length -26.616 km).

**UNDERTAKING REGARDING REQUIREMENT OF PRIOR ENVIRONMENTAL CLEARANCE**

This is to certify that the proposed project is Development of 4/6 Lane North-East side Gorakhpur bypass starting from NH-29E (chainage 83+308) and end at NH-28 (chainage 285+100) under NHDP Phase-VII in the state of Uttar Pradesh (total length -26.616 km). The project falls under Category A as per the EIA Notification, 14 September 2006 and hence the Environmental Clearance has been obtained on dated 26.12.2023 via File no. 10/41/2021-IA.III by MOEF&CC IA Division. The copy EC letter is enclosed.

DIVISIONAL FOREST OFFICER  
GORAKHPUR FOREST DIVISION  
GORAKHPUR

Project Director  
National Highways Authority of India  
PIU, Gorakhpur, Uttar Pradesh

Project Director  
P I U N H A I  
Gorakhpur

मुख्यालय : प्लाट सं० जी-5 और 6, सेक्टर 10, द्वारका नई दिल्ली-110075

Head Office : Plot No. G5 & 6, Sector 10, Dwarka, New Delhi-110075 वेबसाइट/Web Site : <http://www.nhai.gov.in>

भारतीय राष्ट्रीय राजमार्ग प्राधिकरण  
(सड़क परिवहन एवं राजमार्ग मंत्रालय)

National Highways Authority of India

(MINISTRY OF ROAD TRANSPORT & HIGHWAYS)

कार्यालय - परियोजना निदेशक, परियोजना कार्यान्वयन इकाई, गोरखपुर

देव विला, सं० 3/40 बहार क्लस्टर-3, सहारा स्टेट, देवरिया बाईपास रोड, गोरखपुर-273010 (उ.प्र.)

Office of the Project Director, Project Implementation Unit Gorakhpur

No. 3/40, Bahar Cluster-3, Sahara Estate, Deoria bypass Road, Dist.-Gorakhpur-273010 (U.P.)

दूरभाष/Tel.No. (0551) 2231040 ईमेल/email-gorakhpur@nhai.org.



सत्यमेव जयते


**ANNEXURE XI**

**Project Name:** - Development of 4/6 Lane North-East side Gorakhpur bypass starting from NH-29E (chainage 83+308) and end at NH-28 (chainage 285+100) under NHDP Phase-VII in the state of Uttar Pradesh (total length -26.616 km).

**UNDERTAKING REGARDING NO CHANGE IN LAYOUT PLAN WITHOUT PRIOR APPROVAL**

This is to certify that during construction of "Development of 4/6 Lane North-East side Gorakhpur bypass starting from NH-29E (chainage 83+308) and end at NH-28 (chainage 285+100) under NHDP Phase-VII in the state of Uttar Pradesh (total length -26.616 km)", the layout plan of the proposal shall not be changed without prior approval of Central Govt.

DIVISIONAL FOREST OFFICER  
GORAKHPUR FOREST DIVISION  
GORAKHPUR

  
Project Director  
National Highways Authority of India  
PIU, Gorakhpur, Uttar Pradesh

Project Director  
P I U N H A I  
Gorakhpur

मुख्यालय : प्लॉट सं० जी-5 और 6, सेक्टर 10, द्वारका नई दिल्ली-110075

Head Office : Plot No. G5 & 6, Sector 10, Dwarka, New Delhi-110075 वेबसाइट/Web Site : <http://www.nhai.gov.in>



भारतीय राष्ट्रीय राजमार्ग प्राधिकरण  
(सड़क परिवहन एवं राजमार्ग मंत्रालय)

National Highways Authority of India

(MINISTRY OF ROAD TRANSPORT & HIGHWAYS)

कार्यालय - परियोजना निदेशक, परियोजना कार्यान्वयन इकाई, गोरखपुर

देव विला, सं० 3/40 बहार क्लस्टर-3, सहारा स्टेट, देवरिया बाईपास रोड, गोरखपुर-273010 (उ.प्र.)

Office of the Project Director, Project Implementation Unit Gorakhpur

No. 3/40, Bahar Cluster-3, Sahara Estate, Deoria bypass Road, Dist.-Gorakhpur-273010 (U.P.)

दूरभाष/Tel.No. (0551) 2231040 ईमेल/email-gorakhpur@nhai.org.



सत्यमेव जयते


## ANNEXURE XII

**Project Name:** - Development of 4/6 Lane North-East side Gorakhpur bypass starting from NH-29E (chainage 83+308) and end at NH-28 (chainage 285+100) under NHDP Phase-VII in the state of Uttar Pradesh (total length -26.616 km).

### UNDERTAKING FOR NO ESTABLISHMENT OF LABOUR CAMP ON THE FOREST LAND

This is to certify that during construction of "Development of 4/6 Lane North-East side Gorakhpur bypass starting from NH-29E (chainage 83+308) and end at NH-28 (chainage 285+100) under NHDP Phase-VII in the state of Uttar Pradesh (total length -26.616 km)", no labour camp shall be established on the forest land.

DIVISIONAL FOREST OFFICER  
GORAKHPUR FOREST DIVISION  
GORAKHPUR

  
Project Director  
National Highways Authority of India  
PIU, Gorakhpur, Uttar Pradesh

Project Director  
PIU NHAI  
Gorakhpur

मुख्यालय : प्लॉट सं० जी-5 और 6, सेक्टर 10, द्वारका नई दिल्ली-110075

Head Office : Plot No. G5 & 6, Sector 10, Dwarka, New Delhi-110075 वेबसाइट/Web Site : <http://www.nhai.gov.in>





भारतीय राष्ट्रीय राजमार्ग प्राधिकरण  
(सड़क परिवहन एवं राजमार्ग मंत्रालय)

National Highways Authority of India

(MINISTRY OF ROAD TRANSPORT & HIGHWAYS)

कार्यालय - परियोजना निदेशक, परियोजना कार्यान्वयन इकाई, गोरखपुर

देव विला, सं० 3/40 बहार क्लस्टर-3, सहारा स्टेट, देवरिया बाईपास रोड, गोरखपुर-273010 (उ.प्र.)

Office of the Project Director, Project Implementation Unit Gorakhpur

No. 3/40, Bahar Cluster-3, Sahara Estate, Deoria bypass Road, Dist.-Gorakhpur-273010 (U.P.)

दूरभाष/Tel.No. (0551) 2231040 ईमेल/email-gorakhpur@nhai.org.



सत्यमेव जयते

### ANNEXURE XIII

**Project Name:** - Development of 4/6 Lane North-East side Gorakhpur bypass starting from NH-29E (chainage 83+308) and end at NH-28 (chainage 285+100) under NHDP Phase-VII in the state of Uttar Pradesh (total length -26.616 km).

### UNDERTAKING FOR PROVISION OF ALTERNATIVE FUEL TO THE LABOUR

This is to certify that during construction of "Development of 4/6 Lane North-East side Gorakhpur bypass starting from NH-29E (chainage 83+308) and end at NH-28 (chainage 285+100) under NHDP Phase-VII in the state of Uttar Pradesh (total length -26.616 km)", Sufficient firewood, preferably the alternate fuel, shall be provided to the labour after purchasing the same from the State Forest Department or the Forest Development Corporation or any other legal source of alternate fuel.

DIVISIONAL FOREST OFFICER  
GORAKHPUR FOREST DIVISION  
GORAKHPUR

Project Director

National Highways Authority of India  
PIU, Gorakhpur, Uttar Pradesh

Project Director

P I U N H A I

Gorakhpur

मुख्यालय : प्लॉट सं० जी-5 और 6, सेक्टर 10, द्वारका नई दिल्ली-110075

Head Office : Plot No. G5 & 6, Sector 10, Dwarka, New Delhi-110075 वेबसाइट/Web Site : <http://www.nhai.gov.in>



भारतीय राष्ट्रीय राजमार्ग प्राधिकरण  
(सड़क परिवहन एवं राजमार्ग मंत्रालय)

National Highways Authority of India

(MINISTRY OF ROAD TRANSPORT & HIGHWAYS)

कार्यालय - परियोजना निदेशक, परियोजना कार्यान्वयन इकाई, गोरखपुर

देव विला, सं० 3/40 बहार क्लस्टर-3, सहारा स्टेट, देवरिया बाईपास रोड, गोरखपुर-273010 (उ.प्र.)

Office of the Project Director, Project Implementation Unit Gorakhpur

No. 3/40, Bahar Cluster-3, Sahara Estate, Deoria bypass Road, Dist.-Gorakhpur-273010 (U.P.)

दूरभाष/Tel.No. (0551) 2231040 ईमेल/email-gorakhpur@nhai.org



सत्यमेव जयते

#### ANNEXURE XIV

**Project Name:** - Development of 4/6 Lane North-East side Gorakhpur bypass starting from NH-29E (chainage 83+308) and end at NH-28 (chainage 285+100) under NHDP Phase-VII in the state of Uttar Pradesh (total length -26.616 km).

#### UNDERTAKING REGARDING FOREST LAND BOUNDARY DEMARCATION

This is to certify that during construction of "Development of 4/6 Lane North-East side Gorakhpur bypass starting from NH-29E (chainage 83+308) and end at NH-28 (chainage 285+100) under NHDP Phase-VII in the state of Uttar Pradesh (total length -26.616 km)". The boundary of the diverted forest land shall be suitably demarcated on ground at the project cost as per the directions of the concerned Divisional Forest Officer.

DIVISIONAL FOREST OFFICER  
GORAKHPUR FOREST DIVISION  
GORAKHPUR

  
Project Director  
National Highways Authority of India  
PIU, Gorakhpur, Uttar Pradesh  
Project Director  
P I U N H A I  
Gorakhpur

मुख्यालय : प्लॉट सं० जी-5 और 6, सेक्टर 10, द्वारका नई दिल्ली-110075

Head Office : Plot No. G5 & 6, Sector 10, Dwarka, New Delhi-110075 वेबसाइट/Web Site : <http://www.nhai.gov.in>



भारतीय राष्ट्रीय राजमार्ग प्राधिकरण

(सड़क परिवहन एवं राजमार्ग मंत्रालय)

National Highways Authority of India

(MINISTRY OF ROAD TRANSPORT & HIGHWAYS)

कार्यालय - परियोजना निदेशक, परियोजना कार्यान्वयन इकाई, गोरखपुर

देव विला, सं० 3/40 बहार क्लस्टर-3, सहारा स्टेट, देवरिया बाईपास रोड, गोरखपुर-273010 (उ.प्र.)

Office of the Project Director, Project Implementation Unit Gorakhpur

No. 3/40, Bahar Cluster-3, Sahara Estate, Deoria bypass Road, Dist.-Gorakhpur-273010 (U.P.)

दूरभाष/Tel.No. (0551) 2231040 ईमेल/email-gorakhpur@nhai.org.



सत्यमेव जयते


## ANNEXURE XV

**Project Name:** - Development of 4/6 Lane North-East side Gorakhpur bypass starting from NH-29E (chainage 83+308) and end at NH-28 (chainage 285+100) under NHDP Phase-VII in the state of Uttar Pradesh (total length -26.616 km).

### UNDERTAKING FOR NO ADDITIONAL OR NEW PATH

This is to certify that during construction of "Development of 4/6 Lane North-East side Gorakhpur bypass starting from NH-29E (chainage 83+308) and end at NH-28 (chainage 285+100) under NHDP Phase-VII in the state of Uttar Pradesh (total length -26.616 km)", no additional or new path will be constructed inside the forest area for transportation of construction materials for execution of the project work.

  
DIVISIONAL FOREST OFFICER  
GORAKHPUR FOREST DIVISION  
GORAKHPUR

  
Project Director  
National Highways Authority of India  
PIU, Gorakhpur, Uttar Pradesh  
Project Director  
P I U N H A I  
Gorakhpur

मुख्यालय : प्लॉट सं० जी-5 और 6, सेक्टर 10, द्वारका नई दिल्ली-110075

Head Office : Plot No. G5 & 6, Sector 10, Dwarka, New Delhi-110075 वेबसाइट/Web Site : <http://www.nhai.gov.in>





भारतीय राष्ट्रीय राजमार्ग प्राधिकरण

(सड़क परिवहन एवं राजमार्ग मंत्रालय)

National Highways Authority of India

(MINISTRY OF ROAD TRANSPORT & HIGHWAYS)

कार्यालय - परियोजना निदेशक, परियोजना कार्यान्वयन इकाई, गोरखपुर

देव बिला, सं० 3/40 बहार क्लस्टर-3, सहारा स्टेट, देवरिया बाईपास रोड, गोरखपुर-273010 (उ.प्र.)

Office of the Project Director, Project Implementation Unit Gorakhpur

No. 3/40, Bahar Cluster-3, Sahara Estate, Deoria bypass Road, Dist.-Gorakhpur-273010 (U.P.)

दूरभाष/Tel.No. (0551) 2231040 ईमेल/email-gorakhpur@nhai.org.



सत्यमेव जयते

## ANNEXURE XVI

**Project Name:** - Development of 4/6 Lane North-East side Gorakhpur bypass starting from NH-29E (chainage 83+308) and end at NH-28 (chainage 285+100) under NHDP Phase-VII in the state of Uttar Pradesh (total length -26.616 km).

### UNDERTAKING FOR FOREST DIVERSION PERIOD

This is to certify that during construction of "Development of 4/6 Lane North-East side Gorakhpur bypass starting from NH-29E (chainage 83+308) and end at NH-28 (chainage 285+100) under NHDP Phase-VII in the state of Uttar Pradesh (total length -26.616 km)", the period of diversion under this approval shall be co-terminus with the period of lease to be granted in favour of the NHAI or the project life, whichever is less.

DIVISIONAL FOREST OFFICER  
GORAKHPUR FOREST DIVISION  
GORAKHPUR

*Carini*  
Project Director  
National Highways Authority of India  
PIU, Gorakhpur, Uttar Pradesh

Project Director  
P I U N H A I  
Gorakhpur

मुख्यालय : प्लॉट सं० जी-5 और 6, सेक्टर 10, द्वारका नई दिल्ली-110075

Head Office : Plot No. G5 & 6, Sector 10, Dwarka, New Delhi-110075 वेबसाइट/Web Site : <http://www.nhai.gov.in>



भारतीय राष्ट्रीय राजमार्ग प्राधिकरण  
(सड़क परिवहन एवं राजमार्ग मंत्रालय)  
National Highways Authority of India  
(MINISTRY OF ROAD TRANSPORT & HIGHWAYS)  
कार्यालय - परियोजना निदेशक, परियोजना कार्यान्वयन इकाई, गोरखपुर  
देव विला, सं० 3/40 बहार क्लस्टर-3, सहारा स्टेट, देवरिया बाईपास रोड, गोरखपुर-273010 (उ.प्र.)  
Office of the Project Director, Project Implementation Unit Gorakhpur  
No. 3/40, Bahar Cluster-3, Sahara Estate, Deoria bypass Road, Dist.-Gorakhpur-273010 (U.P.)  
दूरभाष/Tel.No. (0551) 2231040 ईमेल/email-gorakhpur@nhai.org.



सत्यमेव जयते

**ANNEXURE XVII**

**Project Name:** - Development of 4/6 Lane North-East side Gorakhpur bypass starting from NH-29E (chainage 83+308) and end at NH-28 (chainage 285+100) under NHDP Phase-VII in the state of Uttar Pradesh (total length -26.616 km).

**UNDERTAKING FOR USE OF FOREST LAND SPECIFIED IN THE PROJECT PROPOSAL ONLY**

This is to certify that during construction of "Development of 4/6 Lane North-East side Gorakhpur bypass starting from NH-29E (chainage 83+308) and end at NH-28 (chainage 285+100) under NHDP Phase-VII in the state of Uttar Pradesh (total length -26.616 km)", the forest land shall not be used for any purpose other than that specified in the project proposal.

DIVISIONAL FOREST OFFICER  
GORAKHPUR FOREST DIVISION  
GORAKHPUR

  
Project Director  
National Highways Authority of India  
PIU, Gorakhpur, Uttar Pradesh  
Project Director  
P I U N H A I  
Gorakhpur

मुख्यालय : प्लॉट सं० जी-5 और 6, सेक्टर 10, द्वारका नई दिल्ली-110075

Head Office : Plot No. G5 & 6, Sector 10, Dwarka, New Delhi-110075 वेबसाइट/Web Site : <http://www.nhai.gov.in>



सत्यमेव जयते

भारतीय राष्ट्रीय राजमार्ग प्राधिकरण  
(सड़क परिवहन एवं राजमार्ग मंत्रालय)  
National Highways Authority of India  
(MINISTRY OF ROAD TRANSPORT & HIGHWAYS)  
कार्यालय - परियोजना निदेशक, परियोजना कार्यान्वयन इकाई, गोरखपुर  
देव विला, सं० 3/40 बहार क्लस्टर-3, सहारा स्टेट, देवरिया बाईपास रोड, गोरखपुर-273010 (उ.प्र.)  
Office of the Project Director, Project Implementation Unit Gorakhpur  
No. 3/40, Bahar Cluster-3, Sahara Estate, Deoria bypass Road, Dist.-Gorakhpur-273010 (U.P.)  
दूरभाष/Tel.No. (0551) 2231040 ईमेल/email-gorakhpur@nhai.org.




**ANNEXURE XVIII**

**Project Name:** - Development of 4/6 Lane North-East side Gorakhpur bypass starting from NH-29E (chainage 83+308) and end at NH-28 (chainage 285+100) under NHDP Phase-VII in the state of Uttar Pradesh (total length -26.616 km).

**UNDERTAKING FOR NOT TRANSFERRING THE PROPOSED FOREST LAND TO ANY OTHER AGENCIES**

This is to certify that during construction of "Development of 4/6 Lane North-East side Gorakhpur bypass starting from NH-29E (chainage 83+308) and end at NH-28 (chainage 285+100) under NHDP Phase-VII in the state of Uttar Pradesh (total length -26.616 km)", the forest land proposed to be diverted shall under no circumstances be transferred to any other agencies, department, or person without prior approval of Govt. of India.

  
DIVISIONAL FOREST OFFICER  
GORAKHPUR FOREST DIVISION  
GORAKHPUR

Project Director  
National Highways Authority of India  
PIU, Gorakhpur, Uttar Pradesh

Project Director  
P I U N H A I  
Gorakhpur

मुख्यालय : प्लॉट सं० जी-5 और 6, सेक्टर 10, द्वारका नई दिल्ली-110075

Head Office : Plot No. G5 & 6, Sector 10, Dwarka, New Delhi-110075 वेबसाइट/Web Site : <http://www.nhai.gov.in>





भारतीय राष्ट्रीय राजमार्ग प्राधिकरण  
(सड़क परिवहन एवं राजमार्ग मंत्रालय)  
National Highways Authority of India  
(MINISTRY OF ROAD TRANSPORT & HIGHWAYS)  
कार्यालय - परियोजना निदेशक, परियोजना कार्यान्वयन इकाई, गोरखपुर  
देव विला, सं० 3/40 बहार क्लस्टर-3, सहारा स्टेट, देवरिया बाईपास रोड, गोरखपुर-273010 (उ.प्र.)  
Office of the Project Director, Project Implementation Unit Gorakhpur  
No. 3/40, Bahar Cluster-3, Sahara Estate, Deoria bypass Road, Dist.-Gorakhpur-273010 (U.P.)  
दूरभाष/Tel.No. (0551) 2231040 ईमेल/email-gorakhpur@nhai.org.



सत्यमेव जयते


## ANNEXURE XIX

**Project Name:** - Development of 4/6 Lane North-East side Gorakhpur bypass starting from NH-29E (chainage 83+308) and end at NH-28 (chainage 285+100) under NHDP Phase-VII in the state of Uttar Pradesh (total length -26.616 km).

### UNDERTAKING FOR NO VIOLATION OF FCA, 1980

This is to certify that during construction of "Development of 4/6 Lane North-East side Gorakhpur bypass starting from NH-29E (chainage 83+308) and end at NH-28 (chainage 285+100) under NHDP Phase-VII in the state of Uttar Pradesh (total length -26.616 km)", Violation of any of the conditions stipulated in Stage-I approval will amount to violation of Forest (Conservation) Act. 1980 and action would be taken as per the MoEF&CC Guideline F. No. 11-42/2017-FC dt 29/01/2018.

  
DIVISIONAL FOREST OFFICER  
GORAKHPUR FOREST DIVISION  
GORAKHPUR

  
Project Director  
National Highways Authority of India  
PIU, Gorakhpur, Uttar Pradesh

Project Director  
P I U N H A I  
Gorakhpur

मुख्यालय : प्लॉट सं० जी-5 और 6, सेक्टर 10, द्वारका नई दिल्ली-110075

Head Office : Plot No. G5 & 6, Sector 10, Dwarka, New Delhi-110075 वेबसाइट/Web Site : <http://www.nhai.gov.in>

भारतीय राष्ट्रीय राजमार्ग प्राधिकरण  
(सड़क परिवहन एवं राजमार्ग मंत्रालय)

National Highways Authority of India

(MINISTRY OF ROAD TRANSPORT & HIGHWAYS)

कार्यालय - परियोजना निदेशक, परियोजना कार्यान्वयन इकाई, गोरखपुर

देव विला, सं० 3/40 बहार क्लस्टर-3, सहारा स्टेट, देवरिया बाईपास रोड, गोरखपुर-273010 (उ.प्र.)

Office of the Project Director, Project Implementation Unit Gorakhpur

No. 3/40, Bahar Cluster-3, Sahara Estate, Deoria bypass Road, Dist.-Gorakhpur-273010 (U.P.)

दूरभाष/Tel.No. (0551) 2231040 ईमेल/email-gorakhpur@nhai.org



सत्यमेव जयते


## ANNEXURE XX

**Project Name:** - Development of 4/6 Lane North-East side Gorakhpur bypass starting from NH-29E (chainage 83+308) and end at NH-28 (chainage 285+100) under NHDP Phase-VII in the state of Uttar Pradesh (total length -26.616 km).

### UNDERTAKING FOR ANY OTHER CONDITION

This is to certify that during construction of "Development of 4/6 Lane North-East side Gorakhpur bypass starting from NH-29E (chainage 83+308) and end at NH-28 (chainage 285+100) under NHDP Phase-VII in the state of Uttar Pradesh (total length -26.616 km)", any other condition by Ministry of Environment, Forests & Climate Change as stipulated from time to time in the interest of conservation, protection and development of forests & wildlife shall be complied.

  
DIVISIONAL FOREST OFFICER  
GORAKHPUR FOREST DIVISION  
GORAKHPUR

  
Project Director  
National Highways Authority of India  
PIU, Gorakhpur, Uttar Pradesh

Project Director  
P I U N H A I  
Gorakhpur

मुख्यालय : प्लॉट सं० जी-5 और 6, सेक्टर 10, द्वारका नई दिल्ली-110075

Head Office : Plot No. G5 & 6, Sector 10, Dwarka, New Delhi-110075 वेबसाइट/Web Site : <http://www.nhai.gov.in>



भारतीय राष्ट्रीय राजमार्ग प्राधिकरण  
(सड़क परिवहन एवं राजमार्ग मंत्रालय)

National Highways Authority of India

(MINISTRY OF ROAD TRANSPORT & HIGHWAYS)

कार्यालय - परियोजना निदेशक, परियोजना कार्यान्वयन इकाई, गोरखपुर

देव विला, सं 0 3/40 बहार क्लस्टर-3, सहारा स्टेट, देवरिया बाईपास रोड, गोरखपुर-273010 (उ.प्र.)

Office of the Project Director, Project Implementation Unit Gorakhpur

No. 3/40, Bahar Cluster-3, Sahara Estate, Deoria bypass Road, Dist.-Gorakhpur-273010 (U.P.)

दूरभाष/Tel.No. (0551) 2231040 ईमेल/email-gorakhpur@nhai.org.



सत्यमेव जयते

## ANNEXURE XXI

**Project Name:** - Development of 4/6 Lane North-East side Gorakhpur bypass starting from NH-29E (chainage 83+308) and end at NH-28 (chainage 285+100) under NHDP Phase-VII in the state of Uttar Pradesh (total length -26.616 km).

### UNDERTAKING TO UPLOAD COMPLIANCE REPORT ON PARIVESH PORTAL

This is to certify that the Compliance Report of Stage-I approval shall be uploaded on e-portal (<https://pariveshmic.in>) for the project "Development of 4/6 Lane North-East side Gorakhpur bypass starting from NH-29E (chainage 83+308) and end at NH-28 (chainage 285+100) under NHDP Phase-VII in the state of Uttar Pradesh (total length -26.616 km)".

DIVISIONAL FOREST OFFICER  
GORAKHPUR FOREST DIVISION  
GORAKHPUR

  
Project Director  
National Highways Authority of India  
PIU, Gorakhpur, Uttar Pradesh  
Project Director  
P I U N H A I  
Gorakhpur

मुख्यालय : प्लॉट सं 0 जी-5 और 6, सेक्टर 10, द्वारका नई दिल्ली-110075

Head Office : Plot No. G5 & 6, Sector 10, Dwarka, New Delhi-110075 वेबसाइट/Web Site : <http://www.nhai.gov.in>





**भारत सरकार**  
**Government of India**  
**पर्यावरण, वन एवं जलवायु परिवर्तन मंत्रालय**  
**Ministry of Environment, Forest & Climate Change**  
**एकीकृत क्षेत्रीय कार्यालय, लखनऊ**  
**Integrated Regional Office, Lucknow**



केन्द्रीय भवन, ग्यारवां तल, सेक्टर एच, अलीगंज, लखनऊ-226024  
Kendriya Bhawan, 11<sup>th</sup> Floor, Sector H, Aliganj, Lucknow-226024, Phone No : 0522-2326696  
Email : roc.lko-mef@nic.in, goimoeofrolko@gmail.com

पत्र सं० : 8बी/यू0पी0/06/170/2023/एफ.सी. 1455

दिनांक : 11.12.2023

सेवा में,

अति० मुख्य सचिव,  
पर्यावरण, वन एवं जलवायु परिवर्तन विभाग,  
उत्तर प्रदेश शासन, बापू भवन, लखनऊ।

**ऑनलाईन प्रस्ताव संख्या- FP/UP/ROAD/148672/2021**

**विषय:** जनपद-गोरखपुर में भारतीय राष्ट्रीय राजमार्ग प्राधिकरण, गोरखपुर द्वारा 4/6 लेन उत्तर-पूर्व गोरखपुर बाईपास के निर्माण हेतु एन0एच0-29ई (किमी0 83+308) से एन0एच0-28 (किमी0 285+100) तक प्रभावित भूमि 4.495 हे० आरक्षित वनभूमि एवं 0.451 हे० संरक्षित वनभूमि अर्थात् कुल 4.946 हे० वनभूमि के गैरवानिकी प्रयोग एवं बाधक 1390 वृक्षों/पौधों के पातन की अनुमति के सम्बन्ध में।

सन्दर्भ: मुख्य वन संरक्षक/नोडल अधिकारी का पत्रांक 1366/11-सी-FP/UP/Road/148672/2021, दिनांक 30.11.2023.

महोदय,

कृपया उपरोक्त विषयक सचिव (वन), उत्तर प्रदेश शासन के पत्रांक पी-195/81-2-2023-800(186)/2023, दिनांक 13.07.2023 का आशय ग्रहण करने का कष्ट करें, जिसके द्वारा विषयांकित प्रकरण में वन (संरक्षण) अधिनियम, 1980 की धारा (2) के अन्तर्गत भारत सरकार की स्वीकृति मांगी है।

प्रकरण में विचारोपरान्त मुझे आपको यह सूचित करना है कि केन्द्र सरकार जनपद-गोरखपुर में भारतीय राष्ट्रीय राजमार्ग प्राधिकरण, गोरखपुर द्वारा 4/6 लेन उत्तर-पूर्व गोरखपुर बाईपास के निर्माण हेतु एन0एच0-29ई (किमी0 83+308) से एन0एच0-28 (किमी0 285+100) तक प्रभावित भूमि 4.495 हे० आरक्षित वनभूमि एवं 0.451 हे० संरक्षित वनभूमि अर्थात् कुल 4.946 हे० वनभूमि के गैरवानिकी प्रयोग एवं बाधक 1390 वृक्षों/पौधों के पातन की सैद्धांतिक स्वीकृति निम्नलिखित शर्तों पर प्रदान करती है :-

1. Legal status of the forest land shall remain unchanged.
2. Compensatory afforestation shall be taken up by the Forest Department in an area of 9.892 ha. degraded forest land in Compartment No. 1 Surpar Beat, Range Pharenda, Gorakhpur Forest Division at the cost of the User Agency. As far as practicable a mixture of local indigenous species will be planted and monoculture of a species has to be avoided.
3. The cost of compensatory afforestation at the prevailing wage rates as per compensatory afforestation scheme and the cost of survey, demarcation and erection of permanent pillars if required on the CA land shall be deposited in advance with the Forest Department by the project authority. The CA will be maintained for 10 years. The scheme will be for plantation and may include appropriate provision for anticipated cost increase for works scheduled for subsequent years.
4. The State Government shall charge the Net Present Value (NPV) for the 4.946 ha. forest area to be diverted under this proposal from the User Agency as per the orders of the Hon'ble Supreme Court of India dated 30/10/2002, 01/08/2003, 28/03/2008, 24/04/2008 and 09/05/2008 in IA No. 566 in WT (C) No. 202/1995 and as per the guidelines issued by the Ministry vide letters No. 5-1/1998-FC (Pt.II) dated 18/09/2003, as well as letter No. 5-2/2006-FC dated 03/10/2006 and 5-3/2007-FC dated 05/02/2009 in this regard.

Revised amount of NPV as applicable as per orders dated 06-01-2022 and 19-01-2022 shall be deposited by User Agency in this regard.

**Project Director**  
**PI UN HAI**  
**Gorakhpur**



5. Additional amount of the NPV of the diverted forest land, if any, becoming due after finalization of the same by the Hon'ble Supreme Court of India on receipt of the report from the Expert Committee, shall be charged by the State Government from the User Agency. The User Agency shall furnish an undertaking to this effect.
6. User agency shall restrict the felling of trees to 1390 trees/minimum number in the diverted forest land and the trees shall be felled under the strict supervision of the State Forest Department and the cost of felling of trees shall be deposited by the User Agency with the State Forest Department.
7. The complete compliance of the FRA, 2006, shall be ensured by way of prescribed certificate from the concerned District Collector.
8. Plantation shall be raised on both sides of the road and median (if available) by the State Forest Department at the cost of User Agency as per submitted scheme according to IRC guidelines and order passed by NGT in OA no. 27/2015 in the matter of Babulal Jaju v/s State of Rajasthan and others dated 16.11.2015.
9. **The User Agency to explore transplanting of trees in consultation and guidance of Forest Department and monitoring/assessment of success of such transplanted trees by Research Wing of Forest Department. The details and location of such transplanted trees shall be submitted.**
10. Speed regulating signage will be erected along the road at regular intervals in the Protected Areas/ Forest Areas.
11. The user agency shall provide suitable under / over pass in Protected Area / Forest Area as per recommendations of CWLW / NBWL / FAC / REC.
12. User Agency shall obtain Environmental Clearance as per the provisions of the Environmental (Protection) Act, 1986, if applicable.
13. The layout plan of the proposal shall not be changed without prior approval of Central Government.
14. No labour camp shall be established on the forest land.
15. Sufficient firewood, preferably the alternate fuel, shall be provided by the User Agency to the labourer after purchasing the same from the State Forest Department or the Forest Development Corporation or any other legal source of alternate fuel.
16. The boundary of the diverted forest land shall be suitably demarcated on ground at the project cost, as per the directions of the concerned Divisional Forest Officer.
17. No additional or new path will be constructed inside the forest area for transportation of construction materials for execution of the project work.
18. The period of diversion under this approval shall be co-terminus with the period of lease to be granted in favour of the user agency or the project life, whichever is less.
19. The forest land shall not be used for any purpose other than that specified in the project proposal.
20. The forest land proposed to be diverted shall under no circumstances be transferred to any other agencies, department or person without prior approval of Govt. of India.
21. The KML file of the area to be diverted, the CA areas, the proposed SMC work, the proposed Catchment Area Treatment area and the WLMP area shall be uploaded on the e-Green watch portal with all requisite details before commencement of works.
22. Any order of Temporary Work Permission in case of linear projects for tree cutting and commencement of work as per clause 11.2 of FCA Guidelines shall be passed under intimation to Nodal office and this office. Order of Temporary Work Permission have to be uploaded on PARIVESH Portal as well. Nodal Officer will strictly monitor and ensure that no further activity is carried out under such permission after the expiry of one year from the date of issue of such permission.
23. The violation of any of the conditions stipulated under this approval will be liable to the cognizance and appropriate action under MoEFCC rules and Guidelines as applicable, specifically MoEFCC Guidelines dated 15/05/2023, authorizing officers of the rank of Divisional Forest Officer (DFO)/Deputy Conservator of Forests (DCF) and above of the State Government or Union territory Administration concerned, having jurisdiction over the forest land in respect of which any offence under the Forest (Conservation) Act, 1980 is committed or violation of the provisions of the said Act has been made, to file complaints against such person/authority/organization, prima-facie found guilty of offence under the Act or the violation of the rules made thereunder, in the court having jurisdiction in the matter.

  
 Project Director  
**PIUNHAI**  
 Gorakhpur




24. Violation of any of these conditions will amount to violation of Forest (Conservation) Act, 1980 and action would be taken as per the MoEF&CC Guideline F. No. 11-42/2017-FC dt. 29/01/2018.
25. Any other condition that the Ministry of Environment, Forests & Climate Change may stipulate from time to time in the interest of conservation, protection and development of forests & wildlife.
26. All the funds received from the user agency under the project shall be transferred/ deposited to CAMPA fund only through **e-portal** (<https://parivesh.nic.in/>).
27. The compliance report shall be uploaded on **e-portal** (<https://parivesh.nic.in/>).

After receipt of compliance report on fulfillment of all of the above conditions from the State Government, proposal will be considered for final approval under Section-2 of the Forest (Conservation) Act, 1980, by this office.

The order for transfer of forest land to user agency shall not be issued by the State Government till final approval order for diversion of forest land is issued by Government of India.

मवदीय,



(डा० प्रणय मिश्रा)

सहायक वन महानिरीक्षक [केन्द्रीय]


**प्रतिलिपि (ईमेल द्वारा)**

1. मुख्य वन संरक्षक(वन संरक्षण) एवं नोडल अधिकारी, वन विभाग, 17, राणा प्रताप मार्ग, लखनऊ, उ०प्र०।
2. प्रधान मुख्य वन संरक्षक(हॉफ), वन विभाग, 17, राणा प्रताप मार्ग, लखनऊ, उ०प्र०।
3. मुख्य वन संरक्षक, गोरखपुर मण्डल, गोरखपुर।
4. प्रभागीय निदेशक, गोरखपुर वन प्रभाग, गोरखपुर।
5. परियोजना निदेशक, भारतीय राष्ट्रीय राजमार्ग प्राधिकरण, गोरखपुर।
6. पर्यावरण, वन एवं जलवायु परिवर्तन मंत्रालय, लखनऊ को वेबसाइट पर अपलोडिंग हेतु/आदेश पत्रावली।



(डा० प्रणय मिश्रा)

सहायक वन महानिरीक्षक [केन्द्रीय]



Project Director  
**PIUNHAI**  
Gorakhpur