

From

Er. K.Murali.M.E.,
Divisional Engineer, H (C&M),
155,Tindivanam road,
Navakarai, Tiruvannamalai.
Pincode : 606 601.

To

The Principal Chief Conservator of Forests,
(Head of Department)
Panagal Maligai, Saidapet,
Chennai – 600 015

Letter No. 232/JDO/2020 dt. 16.11.2021

Sir,

Sub: Forest (Conservation) Act 1980 – Vellore Forest Circle – Tiruvannamalai Forest Division – Proposal for diversion of 0.48 ha of forest land in Pattarakkadu Reserved forest for construction of retaining wall in various places of Polur – Jamunamarathur – Alangayam – Vaniyambadi road from Km. 27/4 – 32/10 of SH-215 in Tiruvannamalai District in favour of Divisional Engineer, Highways, Construction and Maintenance, Tiruvannamalai District – Compliance Report submitted for Stage – 1 approval – Reg.


- Ref:
1. Online application uploaded by the User Agency – The Divisional Engineer, Highways, Construction and Maintenance, Tiruvannamalai – Proposal No. FP/TN/Road/44115/2021 dated.22.01.2020.
 2. Principal Chief Conservator of Forests letter No. TS3/4453/2020 Dated 27.02.2021 and 30.04.2021.
 3. Principal Secretary to Government Letter No. 7738/FR-10/2021-1 Environment Climate Chnge & Forests (FR-10) Department dated. 27.08.2021.
 4. District forest Officer, Tiruvannamalai Division, Tiruvannamalai Letter No. 5380/2020/D dt.08.09.2021.
 5. The Principal Chief Conservator of Foreests (Head of Department) Chennai. Ref. No. TS3/4453/2020 dt. 08.10.2021.

With reference to the above Letter 3 cited, Stage – I approval given by the State Government with following conditions and we are submitting here with the Compliance report and Undertakings for further action.

Details of Compliance on the conditions laid down by the Government of Tamilnadu in Stage – 1 approval for the Diversion of 0.48 ha of Forest Land in Pattrakadu RF area for the Construction of Retaining wall in various places of Polur – Jamunamarathur – Alngayam – Vaniyambadi road Km. 27/4 – 32/10 in Jamunamarathur Taluk of Tiruvannamalai District.

Sl. No. of the Condition Nos with reference to GOI letter	Conditions Imposed	Action and reply to be furnished by the User Agency
1.	The legal status of the diverted forest land remains unchanged	Will not be changed
2.	The demarcation of the proposed forest land shall be carried out by the User Agency by erecting 4 foot high cement concrete pillars duly numbered at an interval of 20meters at their cost.	Demarcation of the proposed forest area has been completed by erecting 4 feet height reinforced cement concrete pillars duly numbered at an interval of 20m at their cost. Photos enclosed, (Totally 82 Pillars erected and DGPS of the same enclosed

3.	The User Agency has to pay the amount of Net Present Value which will be fixed as per the guidelines of Hon'ble Supreme Court of India	The Net present value for the proposed forest area is Rs.3,00,480/- (Rupees Three Lakhs Four hundred and Eighty only) has been deposited by generating challan in the Ministry's website on 09.11.2021. A copy of the challan is enclosed.
4.	The User Agency has to bear the additional amount of Net Present Value which will be fixed as per the guidelines of Hon'ble Supreme court of India as fixed by Forest Department in future.	Combined Under taken is enclosed.
5.	The User Agency has to pay the cost towards lease rent as fixed by the Forest Department at the time of sanction along with any escalation for the forest land to be diverted of the above project in future for the entire project period.	Combined Under taken is enclosed.
6.	The total forest area utilized for the project shall not exceeds 0.48 ha.	Combined Under taken is enclosed.
7.	Period of lease can be Twenty-five (25) years. The User agency has to apply renewal proposal before one year of expiry of lease with the State Forest Department.	Combined Under taken is enclosed.


 Divisional Engineer, H (C&M),
 Tiruvannamalai Division,
 Tiruvannamalai

COMBINED UNDERTAKEN

Undertaken on 1 (vide Govt. Of Tamilnadu condition.4)

Additional amount of Net Present Value (NPV) of the diverted forest land if any becoming due after revision of the same by the Hon'ble Supreme court of India, shall be paid by the user agency.

Undertaken on 2 (vide Govt. Of Tamilnadu condition.5)


The cost towards lease rent as fixed by the Forest Department at the time of sanction along with any escalation for the forest land to be diverted of the above project in future for the entire project period. shall be paid by the user agency.

Undertaken on 3 (vide Govt. Of Tamilnadu condition.6)

The total forest area utilized for this project shall not exceeds 0.48 ha.

Undertaken on 4 (vide Govt. Of Tamilnadu condition.7)

Period of lease can be Twenty-five (25) years. The User agency has to apply renewal proposal before one year of expiry of lease with the State Forest Department.


Divisional Engineer, H (C&M),
Tiruvannamalai Division,
Tiruvannamalai

Construction of Retaining wall in Polur - Jamunamarathur - Alangayam -
Vaniyambadi road Km. 27/4 - 32/10

Sl.No	Chainage	Side	Latitude	Longitude
1	27/4	Left side	12.5602901	78.9765697
2	27/4	Left side	12.8934760	78.9764304
3	27/4	Left side	12.5600315	78.9762290
4	27/4	Left side	12.5598986	78.9761248
5	27/4	Left side	12.5597768	78.9759636
6	27/4	Left side	12.5596051	78.9758499
7	27/4	Left side	12.5594657	78.9757481
8	27/4	Left side	12.5593087	78.9755787
9	27/4	Left side	12.5592205	78.9754683
10	27/4	Left side	12.5590635	78.9753959
11	27/6	Left side	12.5589230	78.9753339
12	27/6	Left side	12.5587694	78.9752339
13	27/6	Left side	12.5585747	78.9750863
14	27/6	Left side	12.5584729	78.9749751
15	27/6	Left side	12.5583523	78.9748026
16	27/6	Left side	12.5583033	78.9747233
17	27/6	Left side	12.5582180	78.9745742
18	27/6	Left side	12.5581491	78.9743902
19	27/6	Left side	12.5581192	78.9742532
20	27/6	Left side	12.5582739	78.9735252
21	27/6	Left side	12.5585790	78.9733789
22	27/8	Right side	12.5587968	78.9733683
23	27/8	Right side	12.5589150	78.9734303
24	27/8	Right side	12.5591120	78.9732413
25	27/8	Right side	12.5589671	78.9728677
26	27/8	Right side	12.5589660	78.9733336
27	27/8	Right side	12.5589532	78.9733213
28	27/8	Right side	12.5592674	78.9726144
29	27/8	Right side	12.5553114	78.9667322
30	27/8	Right side	12.5553453	78.9667747
31	27/10	Right side	12.5552518	78.9665884
32	28/10	Right side	12.5550487	78.9664448
33	28/10	Right side	12.5550033	78.9664468
34	28/10	Right side	12.5535312	78.9660882
35	28/10	Right side	12.5533915	78.9660318
36	28/10	Left side	12.5533359	78.9659263
37	28/10	Left side	12.5531800	78.9658538
38	29/2	Left side	12.5530467	78.9657260
39	29/2	Left side	12.5529039	78.9655048
40	29/2	Left side	12.5523091	78.9655728
41	29/2	Left side	12.5524340	78.9644987
42	29/2	Left side	12.5525457	78.9644562
43	29/6	Left side	12.5522609	78.9622550
44	29/6	Left side	12.5525431	78.9641622
45	29/6	Left side	12.5525256	78.9642242
46	29/6	Left side	12.5521188	78.9619681
47	29/6	Left side	12.5520919	78.9619329

48	29/8	Left side	12.5520419	78.9617217
49	29/8	Left side	12.5520881	78.9615924
50	29/8	Left side	12.5521140	78.9613376
51	29/8	Left side	12.5520976	78.9613195
52	30/10	Left side	12.5520837	78.9611857
53	30/10	Left side	12.5522651	78.9609870
54	30/10	Left side	12.5514969	78.9600095
55	31/4	Left side	12.5348157	78.9474169
56	31/4	Left side	12.5518893	78.9438090
57	31/4	Left side	12.5517563	78.9436939
58	31/6	Left side	12.5516673	78.9435813
59	31/6	Left side	12.5516076	78.9434339
60	31/6	Left side	12.5473495	78.9472578
61	31/6	Left side	12.5474367	78.9471755
62	31/6	Left side	12.5476354	78.9469722
63	31/8	Left side	12.5476957	78.9468537
64	31/8	Left side	12.5477565	78.9465596
65	31/8	Left side	12.5475891	78.9468297
66	31/8	Left side	12.5464238	78.9393844
67	32/2	Left side	12.5464918	78.9391996
68	32/2	Left side	12.5466668	78.9390237
69	32/2	Left side	12.5467225	78.9387465
70	32/2	Left side	12.5467452	78.9384819
71	32/6	Left side	12.5468802	78.9382965
72	32/6	Left side	12.5468451	78.9381279
73	32/6	Left side	12.5468216	78.9379403
74	32/8	Right side	12.5471879	78.9382384
75	32/8	Right side	12.5471841	78.9354400
76	32/8	Right side	12.5471724	78.9352869
77	32/10	Right side	12.5470060	78.9352064
78	32/10	Right side	12.5468906	78.9350171
79	32/10	Right side	12.5470255	78.9352642
80	32/10	Left side	12.5469201	78.9350648
81	32/10	Left side	12.5467916	78.9350738
82	32/10	Left side	12.5468340	78.9351016

16/11/20

Divisional Engineer (Highways)
(C&M) Tiruvannamalai - 606 601.

Counter foil



भारतीय स्टेट बैंक
STATE BANK OF INDIA

Branch Tiruvannamalai

Date 8.11.21

Received ₹ 3,00,480/-

From Divisional Engineer (H) C&M

For remittance of NEFT/RTGS by way of

(i) Transfer (only NEFT) (ii) Cash (only

NEFT), (iii) Cheque (NEFT/RTGS) using

cheque No. 270208998 8.11.21

favouring VINOOTHKUMAR S. NAMU CAMPA

STATE BANK OF INDIA
VINOOTHKUMAR S. NAMU CAMPA
A/c No. 150876104115498

IFSC Code SBIN0090371

Beneficiary Bank & Branch C&M

Bank No. 10510, New Delhi 110003

Amount ₹ 3,00,480/-

Bank Charges ₹

Total ₹ 3,00,480/-

(Rupees Three Lakh Four hundred

and eighty only) Only

For office Use

UTR No.

Branch Manager

W. K. L.
12/11/21
Divisional Engineer (Highways)
(C&M) Tiruvannamalai - 606 001.

Erection of CC Pillar along proposed Retaining wall at Km 27/4 – 32/10 of Polur

Jamunamarathur Alangayam Vaniyambadi Road (SH 215)

Division : Thiruvannamalai (H) (C & M)

Sub Division : Polur (H) (C & M)

Section : Kalasapakkam (H) (C & M)



Km 27/4



Km 27/4

V. V. V.
Divisional Engineer (Highways)
(C&M) Thiruvannamalai - 606 901.

Erection of CC Pillar along proposed Retaining wall at Km 27/4 – 32/10 of Polur

Jamunamarathur Alangayam Vaniyambadi Road (SH 215)

Division : Thiruvannamalai (H) (C & M)

Sub Division : Polur (H) (C & M)

Section : Kalasapakkam (H) (C & M)



Km 27/4



Km 27/6

W. S. S.
Divisional Engineer (Highways)
(C&M) Thiruvannamalai - 606 601.

Erection of CC Pillar along proposed Retaining wall at Km 27/4 – 32/10 of Polur

Jamunamarathur Alangayam Vaniyambadi Road (SH 215)

Division : Thiruvannamalai (H) (C & M)

Sub Division : Polur (H) (C & M)

Section : Kalasapakkam (H) (C & M)



Km 27/6



Km 27/8

[Handwritten signature]
Divisional Engineer (Highways)
(C&M) Thiruvannamalai - 686 901.

Erection of CC Pillar along proposed Retaining wall at Km 27/4 – 32/10 of Polur

Jamunamarathur Alangayam Vaniyambadi Road (SH 215)

Division : Thiruvannamalai (H) (C & M)

Sub Division : Polur (H) (C & M)

Section : Kalasapakkam (H) (C & M)



Km 27/10



Km 28/10

V. 16/10
Divisional Engineer (Highways)
(C&M) Thiruvannamalai - 605 001

Erection of CC Pillar along proposed Retaining wall at Km 27/4 – 32/10 of Polur

Jamunamarathur Alangayam Vaniyambadi Road (SH 215)

Division : Thiruvannamalai (H) (C & M)

Sub Division : Polur (H) (C & M)


Section : Kalasapakkam (H) (C & M)



Km 31/6



Km 32/8


Divisional Engineer (Highways)
(C&M) Thiruvannamalai - 606 001