

GOVERNMENT OF TELANGANA
OFFICE OF THE SUPERINTENDING ENGINEER, RWS&S CIRCLE, KARIMNAGAR.
.....

FROM:
Sri. CH. Amarendra, B.E.,
Superintending Engineer,
RWS&S Circle, Karimnagar.

TO:
The Forest Divisional Officer,
Bhupalapally Forest Division,
Bhupalapally.

Lr. No: JE3/KRMN/MB-I/Forest/15/1/Compliance Report/2018. Dt: 19.05.2018.

Sir,

Sub:- RWS&S Circle, Karimnagar – Mission Bhagiratha – FCA 1980 – Proposal for Diversion of 9.305 Ha of forest land in Bhupalapally Division for laying of pipe line and construction of structures in Segment-15/1 (Konampeta) for providing safe drinking water under Telangana Drinking Water Supply Project in favour of Superintending Engineer, TDWSP (RWS&S) Circle, Karimnagar–Stage-I approval accorded – **Compliance Report**– Submitted – Stage-II Clearance – Request – Regarding.

- Ref:-**
- 1) F.No.4-TSC082/2017-CHN/1075 Dt: 12.07.2017 of the Government of India, Ministry of Environment, Forests & Climate Change, Regional Office (South Eastern Zone), Chennai.
 - 2) Rc. No. 3879/2016/FCA-1, Dt: 24.07.2017 of the Principal Chief Conservator of Forests, TS Hyderabad.
 - 3) Rc. No. 1195/S4/2016 (II), Dt: 24.10.2017 of the Forest Divisional Officer, Bhupalapally.
 - 4) T/o. Lr. No: AEE3/15/1 FOREST DIVERSION/2018, Dt: 12.01.2018.
 - 5) Lr. No.: 1195/CL/PP-Agency/Adv.I/2017-18, Dt: 06.02.2018 of the Commissioner, I&PR, Sanchar Bhavan, A.C.Guards, Hyderabad.

-o0o-

With reference to the subject cited above, in the reference (1) cited above, the Government of India, Ministry of Environment, Forests & Climate Change, Regional Office (South Eastern Zone), Chennai has accorded the stage-I permission for the Diversion of 9.305 Ha of forest land in Bhupalapally Division for laying of pipe line and construction of structures in Segment-15/1 (Konampeta).

Further, in the reference (3) cited above, Forest Divisional Officer, Bhupalapally has raised a demand as given below and requested to publish entire forest clearances granted in verbatim along with the condition and safe-guards imposed by the central government in two widely circulated daily newspaper one in vernacular language and the other in English granted to the project proponent for the use of forest land for the non-forest purposes as per the instructions in stage-I Clearance.

Accordingly, the payments for the demand raised by the FDO, Bhupalapally has made with the UTR references as given below.

*Received copy
K. V. S. S. S.
25.5.18.
P. Sankar*

The consolidated condition wise **compliance report** for the Segment-15/1 (Konampet) is submitted to the **Forest Divisional Officer, Bhupalpally, Jayashankar Bhupalpally District** as Follows:

C. NO.	Description of the Condition	Compliance
1	2	3
(i)	Legal status of the diverted forest land shall remain unchanged.	Will be complied with. An undertaking is submitted.
(ii)	The demarcation of the proposed forest area shall be carried out by erecting 4 feet high cement concrete pillars duly numbered at an interval of 20 meters at the cost of User Agency.	The Telangana Drinking Water Supply Corporation Ltd., Hyderabad has deposited an amount of Rs.3,98,900/- (part of Rs.9,30,174/- with UTR No. IDIBH17349115567 Dt: 15-12-2017) into the account of Forest Divisional Officer, Bhupalpally for the Demarcation of the area by concrete pillars.
(iii)	The Compensatory Afforestation (CA) shall be raised and maintained by the State Forest Department over 9.305 out of the 145.18 ha of non-forest land identified on Sy no. 100 of Nagilla village at Madgui Mandal in Amangal Range of Amangal Division at the cost of user agency.	The Telangana Drinking Water Supply Corporation Ltd., Hyderabad has deposited an amount of Rs.83,83,470/- (part of Demand amount Rs.1,65,08,400/- out of Deposited amount of Rs.3,60,94,832/-) towards CA Scheme, into the account of TELANGANA STATE CAMPA, New Delhi Lodhi Complex, with UTR No. IDBIR52017121515415778 Dt: 15-12-2017, against the project FP/TG/WATER/23807/2017.
(iv)	Identified CA land and approved CA scheme shall not be changed without the prior approval of the Central Government.	Will be complied with. An undertaking is submitted.
(v)	The CA area identified at Amangal Division which is apportioned project wise shall be treated as per the CA scheme approved.	Will be complied with. An undertaking is submitted.
(vi)	Non-forest land identified for raising compensatory afforestation shall be transferred and mutated in favour of the State Forest Department before issue of the Stage-II clearance;	Transferred & mutated in favour of Forest Department.
(vii)	Non-forest land which is transferred and mutated in favour of the State Forest Department for the purpose of compensatory afforestation, shall be declared as Reserved Forest under Section-4 or Protected Forest under Section-29 of the Indian Forest Act, 1927 or under the relevant Section(s) of the local Forest Act. The Nodal Officer must report compliance within a period of 6 months from the date	Not Applicable to UA.

	of grant of final approval and send a copy of the original notification declaring the non-forest land under Section 4 or Section 29 of the Indian Forest Act, 1927, or under the relevant section of the local Forest Act as the case may be, to this office for information and record;	
(viii)	The State Government shall charge the Net Present Value of the diverted forest land measuring 9.305 ha from User Agency as per the orders of the Hon'ble Supreme Court dated 28.03.2018 and 09.05.2008 in IA Nos.826 in 566 with related IA's in Writ Petition (Civil) No.202/1995.	The Telangana Drinking Water Supply Corporation Ltd., Hyderabad has deposited an amount of Rs.58,24,930/- (part of Demand amount Rs.1,65,08,400/- out of Deposited amount of Rs.3,60,94,832/-) towards NPV, into the account of TELANGANA STATE CAMPA, New Delhi Lodhi Complex, with UTR No. IDBIR52017121515415778 Dt: 15-12-2017, against the project FP/TG/WATER/23807/2017.)
(ix)	Additional amount of the Net Present Value (NPV) of the diverted forest land if any, becoming due after revision of the same by the Hon'ble Supreme Court of India in future, shall be charged by the State Government from User Agency.	Will be complied with. An undertaking is submitted.
(x)	The funds received from the User Agency towards Compensatory Afforestation and Net Present Value under this project including levies towards mitigation measures for wildlife conservation etc shall be deposited in the respective bank account of Telangana State CAMPA. <u>The User Agency shall compulsorily deposit the CA and other levies only by generating challan through the Ministry's website.</u>	The User agency has generated a challan through the Ministry's website for part of Demand amount Rs.1,65,08,400/- (out of Deposited amount of Rs.3,60,94,832/-) towards Compensatory Afforestation and Net Present Value under this project including levies towards mitigation measures for the forest conservation etc and deposited the same into the account of TELANGANA STATE CAMPA, New Delhi Lodhi Complex, with UTR No. IDBIR52017121515415778 Dt: 15-12-2017, against the project FP/TG/WATER/23807/2017.
(xi)	The muck generated in the earth cutting if any, will be disposed off at designated dumping sites and in no case the muck/debris will be disposed off on the forest areas.	Will be complied with. An undertaking is submitted.
(xii)	Tree felling in the proposed forest area shall be carried out wherever necessary, with the prior permission of the Divisional Forest Officer concerned.	Will be complied with. An undertaking is submitted.

(xiii)	State Forest Department shall carry out translocation of the trees wherever feasible at the cost of User Agency.	Will be complied with. An undertaking is submitted.
(xiv)	Wherever necessary, user agency shall provide free supply of water for forest nurseries and field staff quarters and range offices, besides providing outlets with small troughs during summer for wild animals in forest areas.	Will be complied with. An undertaking is submitted.
(xv)	The forest land proposed for diversion shall under no circumstances be transferred or sublet to any other agency, department or person without prior approval of the Central Government.	Will be complied with. An undertaking is submitted.
(xvi)	The layout plan of the proposal shall not be changed without the prior approval of the Central Government.	Will be complied with. An undertaking is submitted.
(xvii)	The user agency shall use existing paths and roads for laying of pipeline and no new paths / roads are to be formed.	Will be complied with. An undertaking is submitted.
(xviii)	Minimal disturbance should be ensured by creating labour camps outside the forest area as far as possible and it will be the responsibility of the UA to ensure that the labourers & staff engaged in execution of work fob not destruct nearby forest flora & fauna.	Will be complied with. An undertaking is submitted.
(xix)	The total forest area utilized for the project shall not exceed 9.305 ha and the forest area diverted shall not be used for any purpose other than those shown in the diversion proposal.	Will be complied with. An undertaking is submitted.
(xx)	User agency should make provisions for supply of water to wildlife at designated places / along the route passing through forest areas, in consultation with Telangana Forest Department. Such provision should be made at intervals of 2 km each.	Will be complied with. An undertaking is submitted.
(xxi)	The conditions stipulated by the DFO, Bhupalpally in part II of the application shall be carried out by the State Forest Department at the cost of user agency.	The Telangana Drinking Water Supply Corporation Ltd., Hyderabad has deposited Rs.15,00,000/- for the construction of Supervisory Hut to ensure the protection of forest and Rs.8,00,000/- for the Erection of publicity cum awareness boards 30 Nos. (part of Demand amount Rs.1,65,08,400/- out of

		Deposited amount of Rs.3,60,94,832/- including the Engaging of protection Watchers) into the account of TELANGANA STATE CAMPA, New Delhi Lodhi Complex, with UTR No. IDBIR52017121515415778 Dt: 15-12-2017, against the project FP/TG/WATER/23807/2017 as per the conditions stipulated by the DFO Bhupalpally in Part-II of the application.
(xxii)	The Progress of the Compensatory Afforestation as mentioned by the DFO Bhupalpally Division in Sl. No 12 (v) (a) & (b) of part II i.e. 489.035 ha of forest land and 26.91 ha of non-forest land shall be monitored by the Circle Head and a copy of such monitoring report shall be forwarded to the Regional Office to upload the same in the web portal.	Not Applicable to UA.
(xxiii)	User agency and the State Government shall ensure compliance to provisions of the all Acts, Rules, Regulations and Guidelines, for the time being in force, as applicable to the project.	Will be complied with. An undertaking is submitted.
(xxiv)	Any other conditions that the Central Government or Addl. PCCF (Central) of Regional Office, Chennai may impose from time to time in the interest of afforestation, conservation and management of flora and fauna in the area, shall be complied by the user agency.	Will be complied with. An undertaking is submitted.
(xxv)	In the event of failure to comply with any of the above conditions the user agency is liable for penal action as decided by the Additional PCCF (Central), Regional Office, Chennai.	Will be complied with. An undertaking is submitted.



Superintending Engineer
RWS&S Circle, Karimnagar.



Undertaking to Condition-(i)

I hereby undertake and confirm that the legal status of the diverted forest land will remain unchanged in respect diversion of 9.305 ha of forest land in Bhupalpally Division, Jayashankar Bhupalpally District for laying of pipe line and construction of structures in Segment-15/1 (Konampet) for providing safe drinking water under Telangana Drinking Water Supply Project in favour of Superintending Engineer, TDWSP (RWS&S) Circle, Karimnagar.




Superintending Engineer
RWS&S Circle, Karimnagar.



Undertaking to conditions-(iv) & (v)

I hereby undertake in respect of diversion of forest land of 9.305 ha of forest land in Bhupalpally Division, Jayashankar Bhupalpally District for laying of pipe line and construction of structures in Segment-15/1 (Konampet) for providing safe drinking water under Telangana Drinking Water Supply Project in favour of Superintending Engineer, TDWSP (RWS&S) Circle, Karimnagar, the following:

- a) Identified CA land and approved CA scheme will not be changed without the prior approval of the Central Government.
- b) The CA area identified at Amangal Division which is apportioned project wise will be treated as per the CA scheme approved.


Superintending Engineer
RWS&S Circle, Karimnagar.

Undertaking to conditions-(iv) & (v)

I hereby undertake in respect of diversion of forest land of 9.305 ha of forest land in Bhupalpally Division, Jayashankar Bhupalpally District for laying of pipe line and construction of structures in Segment-15/1 (Konampet) for providing safe drinking water under Telangana Drinking Water Supply Project in favour of Superintending Engineer, TDWSP (RWS&S) Circle, Karimnagar, the following:

- a) Identified CA land and approved CA scheme will not be changed without the prior approval of the Central Government.
- b) The CA area identified at Amangal Division which is apportioned project wise will be treated as per the CA scheme approved.



**Superintending Engineer
RWS&S Circle, Karimnagar.**



Undertaking to pay additional amount of Net Present Value (NPV)

I hereby undertake to pay the additional amount of Net Present Value (NPV) of the diverted forest land if any, becoming due after revision of the same by the Hon'ble Supreme Court of India in future.

I also hereby undertake to pay the differential NPV amount, if any, due to escalation or revision of NPV, as and when demanded by the Forest Department in respect of diversion of forest land of 9.305 ha of forest land in Bhupalpally Division, Jayashankar Bhupalpally District for laying of pipe line and construction of structures in Segment-15/1 (Konampet) for providing safe drinking water under Telangana Drinking Water Supply Project in favour of Superintending Engineer, TDWSP (RWS&S) Circle, Karimnagar.



**Superintending Engineer
RWS&S Circle, Karimnagar.**



Undertaking to carry out planned muck disposal condition-(xi)

I hereby undertake to dispose the muck generated in the earth cutting if any, will be disposed off at designated dumping sites and in no case the muck/debris will be disposed off on the forest areas in respect of diversion of forest land of 9.305 ha of forest land in Bhupalpally Division, Jayashankar Bhupalpally District for laying of pipe line and construction of structures in Segment-15/1 (Konampet) for providing safe drinking water under Telangana Drinking Water Supply Project in favour of Superintending Engineer, TDWSP (RWS&S) Circle, Karimnagar.



**Superintending Engineer
RWS&S Circle, Karimnagar.**



Undertaking to condition-(xii)

I hereby undertake that, the tree felling in the proposed forest area will be carried out wherever necessary, with the prior permission of the Divisional Forest Officer concerned, in respect of diversion of forest land of 9.305 ha of forest land in Bhupalpally Division, Jayashankar Bhupalpally District for laying of pipe line and construction of structures in Segment-15/1 (Konampet) for providing safe drinking water under Telangana Drinking Water Supply Project in favour of Superintending Engineer, TDWSP (RWS&S) Circle, Karimnagar, the following:




**Superintending Engineer
RWS&S Circle, Karimnagar.**



Undertaking to conditions-(xiii), (xiv) & (xx)

I hereby undertake in respect of diversion of forest land of 9.305 ha of forest land in Bhupalpally Division, Jayashankar Bhupalpally District for laying of pipe line and construction of structures in Segment-15/1 (Konampet) for providing safe drinking water under Telangana Drinking Water Supply Project in favour of Superintending Engineer, TDWSP (RWS&S) Circle, Karimnagar, the following:

- a) State Forest Department shall carry out translocation of the trees wherever feasible at the cost of User Agency.
- b) Wherever necessary, user agency will provide free supply of water for forest nurseries and field staff quarters and range offices, besides providing outlets with small troughs during summer for wild animals in forest areas.
- c) User agency will make provisions for supply of water to wildlife at designated places / along the route passing through forest areas, in consultation with Telangana Forest Department. Such provision would be made at intervals of 2 km each.


Superintending Engineer
RWS&S Circle, Karimnagar.

Undertaking to conditions-(xv), (xvi), (xvii) & (xix)

I hereby undertake in respect of diversion of forest land of 9.305 ha of forest land in Bhupalpally Division, Jayashankar Bhupalpally District for laying of pipe line and construction of structures in Segment-15/1 (Konampet) for providing safe drinking water under Telangana Drinking Water Supply Project in favour of Superintending Engineer, TDWSP (RWS&S) Circle, Karimnagar, the following:

- a) The forest land proposed for diversion shall under no circumstances be transferred or sublet to any other agency, department or person without prior approval of the Central Government.
- b) The layout plan of the proposal shall not be changed without the prior approval of the Central Government.
- c) The user agency will use existing paths and roads for laying of pipeline and no new paths / roads will be formed.
- d) The total forest area utilized for the project will not exceed 9.305 ha and the forest area diverted will not be used for any purpose other than those shown in the diversion proposal.




**Superintending Engineer
RWS&S Circle, Karimnagar.**




Undertaking to conditions-(xxiii), (xxiv) and (xxv)

I hereby undertake in respect of diversion of forest land of 9.305 ha of forest land in Bhupalpally Division, Jayashankar Bhupalpally District for laying of pipe line and construction of structures in Segment-15/1 (Konampet) for providing safe drinking water under Telangana Drinking Water Supply Project in favour of Superintending Engineer, TDWSP (RWS&S) Circle, Karimnagar, the following:

- a) User agency and the State Government shall ensure compliance to provisions of the all Acts, Rules, Regulations and Guidelines, for the time being in force, as applicable to the project.
- b) Any other conditions that the Central Government or Addl. PCCF(Central) of Regional Office, Chennai may impose from time to time in the interest of afforestation, conservation and management of flora and fauna in the area, will be complied by the user agency.
- c) In the event of failure to comply with any of the above conditions the user agency is liable for penal action as decided by the Additional PCCF (Central), Regional Office, Chennai.


Superintending Engineer
RWS&S Circle, Karimnagar.



15/3 15/4 15/1

NEFT: MESSAGE DETAILS	
UTR Number	IDIBR52017121515415778
Transaction Branch	1674
Value Date	15/12/2017
Amount	36094832.00 (93,48,050 + 1,02,38,382 + 1,65,08,400)
Commission	0
Beneficiary Details	
Beneficiary Account	037100101029963
Beneficiary Name	TELANGANA CAMPA.
Beneficiary Address	NEW DELHI LODHI COMPLEX
IFSC CODE	CORP0000371
Remitting Customer Details	
Account Number	6432456786
Remitter's Name	TELANGANA DRINKING WATER SUPPLY CORPORATION LTD.
Remitter's Address	ROOM NO.302, THIRD FLOOR, SRTGN BHAWAM, ERRAMANZIL, HYDERABAD
Sender's To Receiver Information	
Details of Payment	
Error Code	
Fund Status	



Executive Engineer
MB Grid Divn, Peddapally

NEFT MESSAGE DETAILS	
UTR Number	IDIBH17349115567
Transaction Branch	1674
Value Date	15/12/2017
Amount	930174
Commission	0
Beneficiary Details	
Beneficiary Account	50100210388647
Beneficiary Name	HDFC0000375
Beneficiary Address	BHUPALPALLY
IFSC CODE	HDFC0000375
Re-mitting Customer Details	
Account Number	6432456786
Remitter's Name	TELANGANA DRINKING WATER SUPPLY CORPORATION LTD.
Remitter's Address	ROOM NO.302, THIRD FLOOR, SRTGN BHAWAM, ERRAMANZIL, HYDERABAD
Sender's To Receiver Information	
Details of Payment	
Error Code	
Fund Status	



Executive Engineer
MB Grid Divn, Peddapally

GOVERNMENT OF TELANGANA
(REVENUE DEPARTMENT)

From :
Dr. S. Harish, I.A.S.,
District Collector, (FAC)
Rangareddy District.

To:
The Principal Chief Conservator of Forests,
Government of Telangana,
Aranya Bhavan, Hyderabad.

Letter No. E5/5356/2016, dated.11-10-2019.

Sir,

17/10/19
Sub:- RWS&S - TDWSP - TS - FCA - Water Grid - Diversion of Forest land in various forest divisions in favour of RWS &S Department for laying of pipeline and construction of structure under Telangana Drinking Water Supply Project (TDWSP) (Mission Bhagiratha Project) - Land in Sy.No.100 situated at Nagilla village Madgul Mandal - Rangareddy District - possession handed over - Report - submitted - Regarding.

- Ref:- 1.Engineer-in-Chief, RWS&S, Telangana Lr.No. AEE4/Dec-II/GRID/FOREST/2015, dated. 24-03-2017.
2.Collr, Mnagar District Lr.No. E2/1685/2016, dt. 30-05-2016.
3.This office Lr.even No., dated. 27-03-2017.
4.Govt. in Rev (Assn.II) Dept., G.O.Ms. No. 160, dt. 10-08-2018.
5.EE, Mission Bhagiratha (Grid) Dept., Shadnagar, Lr.No. 12/2018, dated. 17-09-2018.
6.Collector, RR dist., Proc. Even No., dated. 29-09-2018.
7.Tahsildar, Madgul Lr.No. B/1041/2019, dated. 19-09-2019.

@@@

I invite kind attention to the references cited. In compliance with the orders of the Government in the reference 4th read above, the District Collector, Rangareddy District has issued proceedings in the reference 6th cited, directing the Tahsildar, Madgula hand over the land in Sy.No. 100 situated at Nagilla village, Madgula Mandal, Rangareddy District to the Panchayath Raj and Rural Development (RWS) Department for inturn transfer of the same to the Forest Department towards compensatory afforestation.

The Tahsildar, Madgul Mandal in the reference 7th cited has submitted report an extent of Ac. 176-00 gts., in Sy.No.100 situated at Nagilla village of Madgul Mandal has been handed over to the Forest Department officials under cover of a panchanama along with location sketch of the land.

The copies of the same are submitted herewith for kind information and further action in the matter.

Yours faithfully,

Encl: (As above)

Harish
District Collector, (FAC)
Rangareddy District.

Copy to the Engineer-in-Chief, RWS&S, Telangana for information.
Copy to the Executive Engineer, Mission Bhagiratha (Grid) Dept., Shadnagar.

//ATTESTED//

ptl
Executive Engineer
MB Grid Divn, Poddapally

Scanned by CamScanner

GOVERNMENT OF TELANGANA
TAHSIL OFFICE:: MADGULMANDAL

B/1041/2019

Date 19.09.2019

From
Sri S Chandra Shekar,
Tahsildar, Madgul

To
The District Collector,
Ranga Reddy

Sir,

Sub: IDWSP Division Ibrahimpantam Transfer of Government land to The Forest Department - Madgul Mandal - Nagilla Village Providing water supply to 5 constituencies with Mission Bhagiratha as source in Ranga Reddy - an Extent of Sy No 100 Ac 176-00 Gts to Forest dept under compensatory afforestation Ibrahimpantam - Madgul Mandal CA lands identified for transfer to the forest Department Handover of Govt lands to the Forest Department Report - Submitted - Reg.

Ref: 1) The District Collector, Ranga Reddy Lr No.E5/5356/2016
dt 29.09.2018
2) This Office Pro.No. B/1041/2018, Dated 19.09.2019

@@@@@


As per the directions of the District Collector, Ranga Reddy vide reference 1st Cited I have been handed over the Govt Land in Sy No 100 Extent Ac 176-00 Gts of Nagilla Village of Madgul Mandal as statement given below duly conduct of Panchanama on 26.08.2019 to the Forest Department

Sl No	Name of the Village	Sy No	Extent in accers
1	Nagilla	100	176-00
	Total		176-00

I enclosed herewith the Panchanama copies and maps pertains to the above Village.

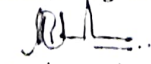
This is for favour of kind information

Yours faithfully


Tahsildar
Madgul Mandal

Copy Submitted to the EDFO, Ranga Reddy for favour of kind information
Copy Submitted to the Revenue Divisional Officer, Ibrahimpantam for favour of kind information
Copy Submitted to the Executive Engineer, Mission Bhagiratha Grid Shadnagar Division Ranga Reddy for favour of kind information
Copy Submitted to the Dy Executive Engineer Mission Bhagiratha Grid Kadthal for favour of kind information

//ATTESTED//


EXECUTIVE ENGINEER
MB Grid Divn, Peddapally

Scanned by CamScanner


Executive Engineer
MB Grid Divn, Peddapally

GOVERNMENT OF TELANGANA
TAHSIL OFFICE :: MADGUL MANDAL

B/1041/2019

Date 19.09.2019

Statement Showing the particulars of compensatory afforestation lands Govt
land handed over and taken over, Nagilla Village of Madgul Mandal

Sl No	Survey No	Name of the Village	Extent		Classification	Remarks
1	100	Nagilla	176	00	Govt Land	

Taken over by me
Md. Kunnul
Md. Kunnul
Forest Range Officer
AMANGAL

Handed over by

[Signature]
శహసీల్దార్.
మం. మాడ్గుల, రంగారెడ్డి జిల్లా.

[Signature]
Deputy Executive Engineer
Mission Bhagiratha Grid
Sub-Division KADTHAL.

//ATTESTED//

[Signature]
Executive Engineer
MB Grid Divn, Peddapally

సమక్షములో తేది : 26.08.2019

[illegible]

సమస్త
ముఖాని

3681
 Tachibana, Madgud

ಸಾಕ್ಷಿ

AR1-Margy

Mal
26.8.19


Survey Madgal

WYJ: 26/8/19
DY: Tos, IBP

— day —
pos. Manchester

పెనుత్త
ముని

1. M.D. Kungu - FRO Amargol
26.8.19.

2.  26.8.11.
26/8/19 py. No Amount ✓

3. S. O. Daddys
4. S. O. Daddys

4. Wasser

1.  LT 1
2.  257C
M. -

Deputy Executive Engineer, Executive Engineer
Mission Bhaglratha Grid
Sub-Division KADTHAL. C.B. Grid, SD - Kadthal

3. $\frac{1}{x^2} = x^{-2}$

2. *M. K. K. K. K. K.*
M. K. K. K. K. K.
Forest Range Officer
AMANGAL

//ATTESTED//

Scanned by CamScanner

Executive Engineer
MB Grid Divn, Peddapally

తహాసిల్దార్ వారి కార్యాలయము మూడవది

తేది: 19-9-2019

ప్రతిపక్షము

ఉపసభ్య: శ్రీ. S. చంద్రశేఖర్
తహాసిల్దార్ నంద్యాల

పేరు: పాముల రివారు నంద్యాల
పేరు: పాముల రివారు నంద్యాల
పేరు: పాముల రివారు నంద్యాల

నిర్దేశము: దరఖాస్తుదారు శ్రీ _____ గ్రామం, తేది _____
నివాసం: _____

ఉత్తరములు :-

పై నిర్దేశం ద్వారా అర్జీదారు పాముల రివారు వద్దం నిబంధన 4 (1) ప్రకారం ఫారం 6 (ఎ) ను రిజిస్టరు దాఖలుమెంట్ నెం. _____ తేది _____

ను జతపరచి పాముల రివారునందు అమటు గురించి దాఖలు చేసినాడు. యిట్టి అర్జీని పురస్కరించుకొని పాముల నియమావళి 19 (1) క్రింద నమూనా 8 నోటీసును అర్జీదారునకు అమ్మినవారికి మరియు యితర ఆశ్రయదారులకు జారీచేయవలెనని, మరియు అమటును గురించి గ్రామంలో దండార మూలకంగా తెలియపరచవలెనని.

2 నోటీసునందు చూపబడిన నిర్దేశ గడువులో గాని తదుపరి విచారణ జరిపిన సమయంలో గాని ఎలాంటి ఆశ్రయదారులకు తదుపరి ఆశ్రయదారు దాఖలు చేసిన రిజిస్టరు దాఖలుమెంట్ పురస్కరించుకొని గ్రామ రివారును పరిశీలించగా సరైన ధాన్యము అమ్మిన వ్యక్తి పేరు పట్టా వుంది. విక్రయించిన నాటి నుండి ఖరీదుదారు స్వాధీన అనుభవంలో యున్నట్లు చూపబడినది.

3 వాక్యం - _____ గ్రామ శివారులో గల ఈ క్రింది అనుబంధంలో నిర్దేశించిన సర్వే నెంబర్లు భూమి పాముల రివారు ఫారము 1లో గల కాలం నెంబర్లు 7,8,9,15,16 మరియు 17లలో ఉన్నవారు పేరు నమోదు చేయుటకై ఆదేశించవలెనని.

సర్వే నెం	మొత్తం చిత్తరంగం	పాముల రివారుననిన విస్తీర్ణం	ప్రస్తుతం పాముల రివారులో ఉన్న పట్టదారు పేరు	ఉత్తరముల ద్వారా నమోదు చేయుటకై ఆదేశించబడిన ఖరీదుదారు పేరు	రివారు
1	2	3	4	5	6
100	263-38	176-00	చంద్రశేఖర్	రిజిస్ట్రేషన్	రిజిస్ట్రేషన్

3 వ్యక్త రిజిస్ట్రేషన్
సరిశీలించుట.
09/09/2019
స-29-9-2019

అర్జీదారు శ్రీ _____
అర్జీదారు శ్రీ _____
అర్జీదారు శ్రీ _____

తహాసిల్దార్ తహాసిల్దార్
తహాసిల్దార్ తహాసిల్దార్
తహాసిల్దార్ తహాసిల్దార్

ATTESTED

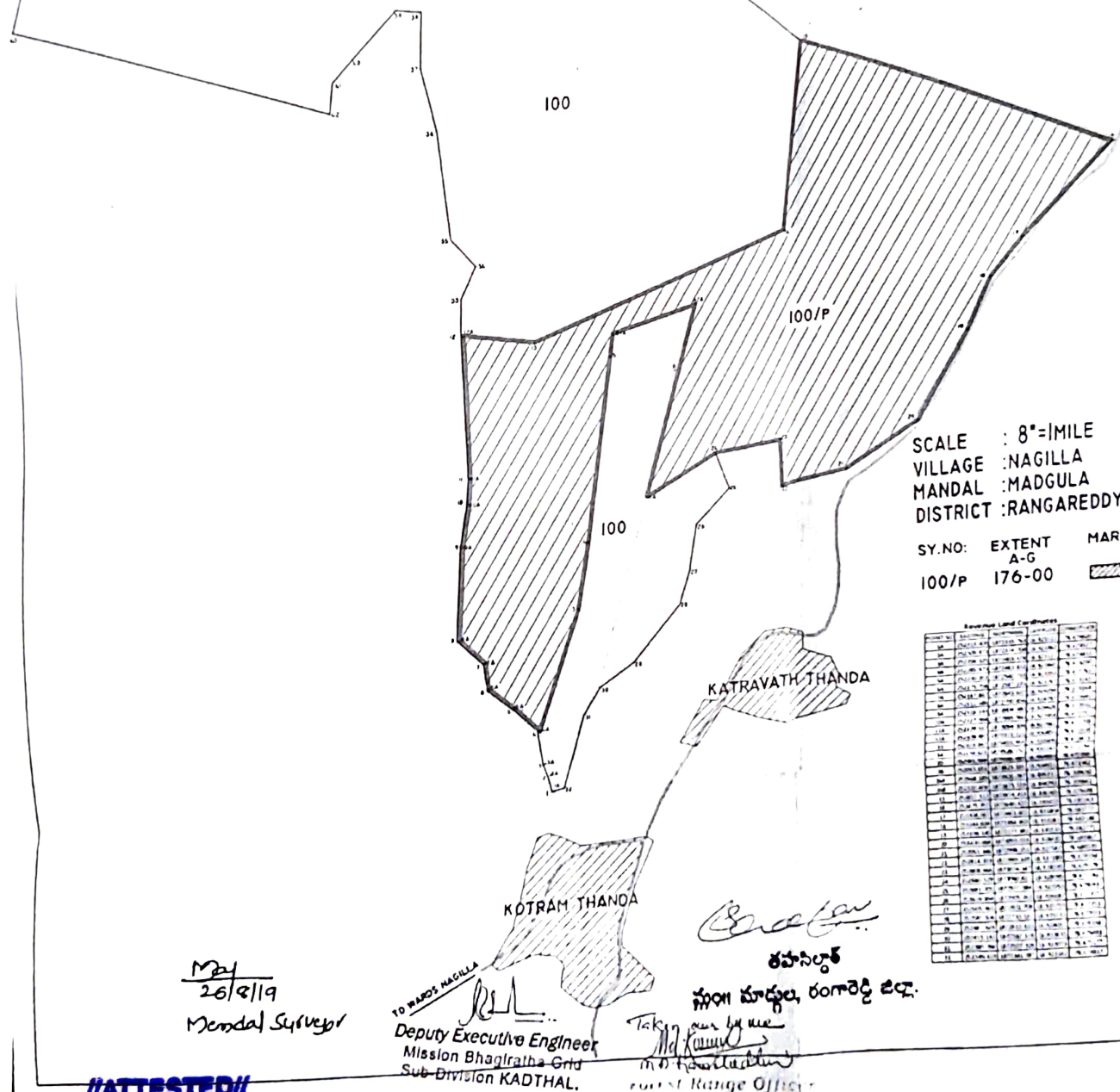
Deputy Executive Engineer
Mission Bhagirtha Grid
Sub-Division KADTHAL.

Taken over by me
M. K. Kumar
Forest Range Officer
AMANGAL

Executive Engineer
MB Grid Divn, Peddapally

Scanned by CamScanner

LOCATION SKETCH OF SY NO 100 SITUATED AT NAGILLA VILLAGE,
MADGULA MANDAL, RANGAREDDY DIST.



SCALE : 8"=1MILE
VILLAGE : NAGILLA
MANDAL : MADGULA
DISTRICT : RANGAREDDY

SY.NO: EXTENT MARK
100/P 176-00

Revenue Land Coordinates			
Sl. No.	Survey No.	Area (Acres)	Remarks
1	100	176.00	Area of Sy. No. 100
2	100/P	176.00	Area of Sy. No. 100/P
3	100	176.00	Area of Sy. No. 100
4	100/P	176.00	Area of Sy. No. 100/P
5	100	176.00	Area of Sy. No. 100
6	100/P	176.00	Area of Sy. No. 100/P
7	100	176.00	Area of Sy. No. 100
8	100/P	176.00	Area of Sy. No. 100/P
9	100	176.00	Area of Sy. No. 100
10	100/P	176.00	Area of Sy. No. 100/P
11	100	176.00	Area of Sy. No. 100
12	100/P	176.00	Area of Sy. No. 100/P
13	100	176.00	Area of Sy. No. 100
14	100/P	176.00	Area of Sy. No. 100/P
15	100	176.00	Area of Sy. No. 100
16	100/P	176.00	Area of Sy. No. 100/P
17	100	176.00	Area of Sy. No. 100
18	100/P	176.00	Area of Sy. No. 100/P
19	100	176.00	Area of Sy. No. 100
20	100/P	176.00	Area of Sy. No. 100/P
21	100	176.00	Area of Sy. No. 100
22	100/P	176.00	Area of Sy. No. 100/P
23	100	176.00	Area of Sy. No. 100
24	100/P	176.00	Area of Sy. No. 100/P
25	100	176.00	Area of Sy. No. 100
26	100/P	176.00	Area of Sy. No. 100/P
27	100	176.00	Area of Sy. No. 100
28	100/P	176.00	Area of Sy. No. 100/P
29	100	176.00	Area of Sy. No. 100
30	100/P	176.00	Area of Sy. No. 100/P
31	100	176.00	Area of Sy. No. 100
32	100/P	176.00	Area of Sy. No. 100/P
33	100	176.00	Area of Sy. No. 100
34	100/P	176.00	Area of Sy. No. 100/P
35	100	176.00	Area of Sy. No. 100
36	100/P	176.00	Area of Sy. No. 100/P
37	100	176.00	Area of Sy. No. 100
38	100/P	176.00	Area of Sy. No. 100/P
39	100	176.00	Area of Sy. No. 100
40	100/P	176.00	Area of Sy. No. 100/P
41	100	176.00	Area of Sy. No. 100
42	100/P	176.00	Area of Sy. No. 100/P
43	100	176.00	Area of Sy. No. 100
44	100/P	176.00	Area of Sy. No. 100/P
45	100	176.00	Area of Sy. No. 100
46	100/P	176.00	Area of Sy. No. 100/P
47	100	176.00	Area of Sy. No. 100
48	100/P	176.00	Area of Sy. No. 100/P
49	100	176.00	Area of Sy. No. 100
50	100/P	176.00	Area of Sy. No. 100/P
51	100	176.00	Area of Sy. No. 100
52	100/P	176.00	Area of Sy. No. 100/P
53	100	176.00	Area of Sy. No. 100
54	100/P	176.00	Area of Sy. No. 100/P
55	100	176.00	Area of Sy. No. 100
56	100/P	176.00	Area of Sy. No. 100/P
57	100	176.00	Area of Sy. No. 100
58	100/P	176.00	Area of Sy. No. 100/P
59	100	176.00	Area of Sy. No. 100
60	100/P	176.00	Area of Sy. No. 100/P
61	100	176.00	Area of Sy. No. 100
62	100/P	176.00	Area of Sy. No. 100/P
63	100	176.00	Area of Sy. No. 100
64	100/P	176.00	Area of Sy. No. 100/P
65	100	176.00	Area of Sy. No. 100
66	100/P	176.00	Area of Sy. No. 100/P
67	100	176.00	Area of Sy. No. 100
68	100/P	176.00	Area of Sy. No. 100/P
69	100	176.00	Area of Sy. No. 100
70	100/P	176.00	Area of Sy. No. 100/P
71	100	176.00	Area of Sy. No. 100
72	100/P	176.00	Area of Sy. No. 100/P
73	100	176.00	Area of Sy. No. 100
74	100/P	176.00	Area of Sy. No. 100/P
75	100	176.00	Area of Sy. No. 100
76	100/P	176.00	Area of Sy. No. 100/P
77	100	176.00	Area of Sy. No. 100
78	100/P	176.00	Area of Sy. No. 100/P
79	100	176.00	Area of Sy. No. 100
80	100/P	176.00	Area of Sy. No. 100/P
81	100	176.00	Area of Sy. No. 100
82	100/P	176.00	Area of Sy. No. 100/P
83	100	176.00	Area of Sy. No. 100
84	100/P	176.00	Area of Sy. No. 100/P
85	100	176.00	Area of Sy. No. 100
86	100/P	176.00	Area of Sy. No. 100/P
87	100	176.00	Area of Sy. No. 100
88	100/P	176.00	Area of Sy. No. 100/P
89	100	176.00	Area of Sy. No. 100
90	100/P	176.00	Area of Sy. No. 100/P
91	100	176.00	Area of Sy. No. 100
92	100/P	176.00	Area of Sy. No. 100/P
93	100	176.00	Area of Sy. No. 100
94	100/P	176.00	Area of Sy. No. 100/P
95	100	176.00	Area of Sy. No. 100
96	100/P	176.00	Area of Sy. No. 100/P
97	100	176.00	Area of Sy. No. 100
98	100/P	176.00	Area of Sy. No. 100/P
99	100	176.00	Area of Sy. No. 100
100	100/P	176.00	Area of Sy. No. 100/P

M24
26/8/19
Mandal Surveyor

TO NAGILLA
Deputy Executive Engineer
Mission Bhadrachalam Grid
Sub-Division KADTHAL.

తహసిల్దార్
సీని మాడ్గుల, రంగారెడ్డి జిల్లా.

Taken over by me
Sub-Division Officer
KADTHAL

//ATTESTED//

Executive Engineer
MB Grid Divn, Peddapally

GOVERNMENT OF TELANGANA
FOREST DEPARTMENT

From
Smt. B. Lavanya, IFS,
District Forest Officer
Jayashankar Bhupalpally District

To,
The Chief Conservator of Forests,
Kaleshwaram Circle,
JS Bhupalpally

Rc.No. 122/2017/TO , Dated: 20.12.2022

Sir,

Sub:- TSFD - FCA - Diversion of forest land to an extent of 9.305 ha of forest land in Bhupalpally Division - for laying of Pipe Line and Construction of structures in **Segment -15/1 (Konampeta)** - for providing safe drinking water under Telangana Drinking Water Supply Project - in favour of Superintending Engineer, TDWSP (RWS&S) Circle, Karimnagar - Stage-I approval accorded - compliance report submitted - **EDS raised by IRO, Hyd-** Information submitted - Reg

Ref:-

1. PCCF, TS, Hyd, Rc.No. 3879/2016/FCA-1 dt: 28.04.2017
2. PCCF, TS, Hyd, Rc.No. 3879/2016/FCA-1 dt: 24.07.2017
3. CCF, Warangal, Rc.No. 1442/2016/TO, dt: 19.11.2020
4. PCCF, TS, Hyd, Rc.No. 3879/2016/FCA-1 dt: 09.03.2021
5. Minutes of 10th REC meeting held on 21.10.2022
6. PCCF, TS, Hyd, Rc.No. PCCF-FC5/FC49/8/2022-FCA Section, dt: 07.11.2022
7. DFO, Bhupalpally, Rc.No. 301/2016/TO, dt: 14.11.2022
8. FDO, Bhupalpally, Rc. No. 1195/2016/S4, Dt:17.12.2022

Kind attention is invited to the subject and reference 5th and 6th cited above.

It is submitted that, the Prl. Chief Conservator of Forests (HoFF), TS, Hyderabad vide reference 6th cited above while communicating the minutes of 10th REC meeting held on 21.10.2022 has issued instructions to submit the information for the **Diversion of forest land to an extent of 9.305 ha** of forest land in Bhupalpally Division - for laying of Pipe Line and Construction of structures in **Segment -15/1 (Konampeta)** - for providing safe drinking water under Telangana Drinking Water Supply Project - in favour of Superintending Engineer, TDWSP (RWS&S) Circle, Karimnagar.

Accordingly, the Forest Divisional Officer, Bhupalpally Division vide reference 8th cited above has submitted the following information as per the instructions issued by the Prl. Chief Conservator of Forests (HoFF), TS, Hyderabad vide reference 6th cited above.

Sl No	Point	Reply submitted by the FDO, Bhupalpally
1	The State Government shall provide information on the State Government authorities who issued such orders for commencement of works in the forest area, and, details of such officials and copy of the sanction order shall be provided	The FDO, Bhupalpally has reported that, no work order was issued to the User Agency for execution of work from the forest department
2	A detailed Action taken report on the violators shall be provided by the State forest department along with documents.	The FDO, Bhupalpally has reported that, an explanation memo was issued to the concerned forest officials vide FDO, Bhupalpally Rc.No. 1195/2016/TA, dt:03.03.2021 and show cause notice was issued to the User Agency vide FDO, Bhupalpally

File No.DFOJSB-TO/TO2/27/2022-OFFSUPDTDFOJSBPHY

		Rc.No. 1195/2016/S4, dt:02.03.2021, dt:02.03.2021 & Rc.No. 1195/2016/S4(i), dt:02.03.2021, dt:02.03.2021
3	Status of demarcation of the forest area by erecting cement concrete pillars shall be provided along with photographs and funds utilization	The FDO, Bhupalpally has reported that, the demarcation of forest area by erecting cement concrete pillars is under progress and it will be completed by the end of December 2022. The expenditure will be incurred and same will be reflected in December 2022 CA PD MPR of Bhupalpally Division.
4	The committee requested for joint inspection to be carried out by the UA & the concerned DFO and submit a joint inspection report in prescribed format covering all aspects i.e., Date of actual breaking of forest land for execution of this project, actual area utilized by the UA, any changes in layout/ alignment, any area utilized for permanent / temporary path way etc., through the State Government with specific recommendation of the State Government and respective HoDs on the report to IRO Hyderabad (Joint inspection report format is circulated separately)	Joint inspection in the prescribed format is submitted herewith.
5	Complete compliance details on all the condition of in-principal approval shall be submitted.	The condition wise compliance report was submitted to the Spl. Chief Secretary to the Govt, EFS&T, vide PCCF, TS, Hyd, Rc.No. 3879/2016/FCA-1 dt: 09.03.2021.

In this connection it is submitted that, I am submitting herewith the Joint inspection report along with Violation report in the prescribed format in (3) sets forwarded to the Chief Conservator of Forests, Kaleshwaram Circle, JS Bhupalpally.

Therefore, the Chief Conservator of Forests, Kaleshwaram Circle, JS Bhupalpally is kindly requested to forward the above information to the Prl. Chief Conservator of Forests (HoFF), TS, Hyderabad for taking further action in the matter.

Yours Faithfully,

Signed by Smt B.lavanya

Date: 20-12-2022 12:47:37

Reason: Approved

District Forest Officer
Jayashankar Bhupalpally District

Copy to the Forest Divisional Officer, Bhupalpally Division for information

// t.c.b.o //

Superintendent


[Handwritten signature]
20/12/2022

Joint Inspection Report of TSDWP Projects involving deviation/Violation of FCA, 1980

1	Name of the User Agency			Superintending Engineer, MB Circle, Karimnagar.				
2	Name of the Project & Proposal No			Diversion of 9.305 Ha of Forest land in Bhupalpally Division, Jayashankar Bhupalpally District - for laying of pipe line and construction of structure for Segment - 15/1 (Konampet) for providing drinking water under Telangana Drinking water supply project - in favour of Superintending Engineer, TDWSP Circle, Karimnagar.				
	Mode of execution			Linear, Laying of Pipeline and Structures				
3	Location of the Project							
	A) Forest Details							
	Circle			Kaleswaram				
	District			Jayashankar Bhupalapally				
	Division			Bhupalpally				
	Range			Azamnagar and Dudekulapally				
	Forest Block			Mutharam and Singaram Reserve Forest Block				
	Compartment No.			717 of Azamnagar Range 718 of Dudekulapally Range				
	B) Revenue Details							
	Sy.No.							
	Mandal							
	Village							
4	Details of approvals obtained							
	Stage-I/In-principle		Date of submission of compliance		Date of Stage-II/ Final Approval		Date of handing over of forest land to the UA by SFD	
			By UA to Forest Department	By SG to IRO, Hyderabad				
	GoI, MEF&C, FNo.4-TSB082/2017-CHN/1075, dt.12-07-2017.		19.05.2019	-	Not given as on date.		-	
5	Details of Sanction accorded for the Project by the State Govt. Agencies (Copy to be enclosed)			To be submitted by the user agency.				
6	Details of Work Order issued for execution of work (Copy of work order to be enclosed)			No work order was issued to the User Agency for execution of work from the Forest Department.				
7	Date of Starting the Work (In forest land)			14.04.2016				
8	Date of completion of work (copy of MBook if available)			25.01.2018				
9	Details of work done in the forest area in violation of FCA, 1980 clearly indicating the nature, extent of forest area involved, deviation from the approved alignment, additional works carried out etc.							
	Item of works						Details of additional infrastructure constructed, if any	Total extent of forest land involved in violation
	Pipeline			Structures				
Sl. No.	Area permitted	Area utilized	Details of deviation if any from original alignment	Area permitted	Area utilized	Details of deviation if any from original alignment		
1.	1.089	1.089	0	8.216	8.216	0	No	9.305




10	Name(s) of the officers of the UA responsible for violation <ol style="list-style-type: none"> 1. Sri. Jagan Mohan Reddy, Chief Engineer, TDWSP, Hyderabad. 2. Sri. V. Srinivasa Rao, Superintending Engineer, TDWSP Circle, Karimnagar. 3. Sri. K.Rajendra Kumar, Executive Engineer, TDWSP Division, Peddapalli. 4. Sri. Rajeshwar Rao, Deputy Executive Engineer, TDWSP Sub-Division, Manthani. 5. Sri. A. Prem Kumar, Assistant Executive Engineer, TDWSP Sub-Division, Manthani. <p>Copy of the order issued by the Government department / Officer to execute the project work in the forest area shall compulsorily be submitted along with the report</p>																									
11	Stage at which violation has taken place (Tick wherever applicable) <ol style="list-style-type: none"> a) Prior to Submission application for diversion <input type="checkbox"/> b) Prior to issuance of <i>In-principle approval</i>/Stage-I Approval (Yes) <input checked="" type="checkbox"/> c) Prior to issuance of Final Approval/Stage-II Approval <input type="checkbox"/> 																									
12	Details of working permission granted, if any: <p>Working permission not granted by the State Government as on date.</p>																									
13	Action taken, if any, to prevent violation of FCA, 1980 in the instant case by the Forest Dept.: <p>Show cause notice was issued to the User Agency vide Rc.NO.1195/S4/2016, dt.02.03.2021 and Rc.NO.1195/S4/2016 (i), dt.02.03.2021. But, No reply received from the User Agency as on date.</p>																									
14	Details of case booked, if any, under the provision of Forest/WL Acts: <p>----</p>																									
15	Action taken / initiated against the forest department official (s) responsible for not preventing violation of FCA, 1980 <table border="1" style="width: 100%; border-collapse: collapse; margin-top: 5px;"> <thead> <tr> <th style="width: 10%;">S. No.</th><th colspan="2">Details of the officers</th><th rowspan="2">Remarks</th></tr> <tr> <th></th><th style="width: 35%;">Name</th><th style="width: 35%;">Designation</th></tr> </thead> <tbody> <tr> <td style="text-align: center;">1.</td><td>P. Prahalad,</td><td>Dy.R.O, I/c FRO, Azamnagar</td><td rowspan="3">Explanation memo was issued vide the FDO, Bhupalpally Rc.No.1195/S4/2016, dt.03.03.2021.</td></tr> <tr> <td style="text-align: center;">2.</td><td>G.Laxmiprasad</td><td>FSO, Erraram</td></tr> <tr> <td style="text-align: center;">3.</td><td>Mirasa Irshad Big</td><td>FBO, Azamnagar North</td></tr> </tbody> </table>			S. No.	Details of the officers		Remarks		Name	Designation	1.	P. Prahalad,	Dy.R.O, I/c FRO, Azamnagar	Explanation memo was issued vide the FDO, Bhupalpally Rc.No.1195/S4/2016, dt.03.03.2021.	2.	G.Laxmiprasad	FSO, Erraram	3.	Mirasa Irshad Big	FBO, Azamnagar North						
S. No.	Details of the officers		Remarks																							
	Name	Designation																								
1.	P. Prahalad,	Dy.R.O, I/c FRO, Azamnagar	Explanation memo was issued vide the FDO, Bhupalpally Rc.No.1195/S4/2016, dt.03.03.2021.																							
2.	G.Laxmiprasad	FSO, Erraram																								
3.	Mirasa Irshad Big	FBO, Azamnagar North																								
16	Action taken / initiated against the official (s) of User Agency responsible for violation of FCA, 1980 <table border="1" style="width: 100%; border-collapse: collapse; margin-top: 5px;"> <thead> <tr> <th style="width: 10%;">S. No.</th><th colspan="2">Details of the officers</th><th rowspan="2">Remarks</th></tr> <tr> <th></th><th style="width: 35%;">Name</th><th style="width: 35%;">Designation</th></tr> </thead> <tbody> <tr> <td style="text-align: center;">1.</td><td>Jagan Mohan Reddy</td><td>Chief Engineer, TDWSP, Hyderabad.</td><td rowspan="5">Show cause notice was issued vide the FDO, Bhupalpally 1) Rc.No. 1195/S4/2016, dt.02.03.2021. 2) Rc.No. 1195/S4/2016 (i), dt.02.03.2021.</td></tr> <tr> <td style="text-align: center;">2.</td><td>V. Srinivasa Rao,</td><td>Superintending Engineer, TDWSP Circle, Karimnagar</td></tr> <tr> <td style="text-align: center;">3.</td><td>K.Rajendra Kumar</td><td>Executive Engineer, TDWSP Division, Peddapalli</td></tr> <tr> <td style="text-align: center;">4.</td><td>Rajeshwar Rao</td><td>Deputy Executive Engineer, TDWSP Sub-Division, Manthani.</td></tr> <tr> <td style="text-align: center;">5.</td><td>A. Prem Kumar</td><td>Assistant Executive Engineer, TDWSP Sub-Division, Manthani</td></tr> </tbody> </table>			S. No.	Details of the officers		Remarks		Name	Designation	1.	Jagan Mohan Reddy	Chief Engineer, TDWSP, Hyderabad.	Show cause notice was issued vide the FDO, Bhupalpally 1) Rc.No. 1195/S4/2016, dt.02.03.2021. 2) Rc.No. 1195/S4/2016 (i), dt.02.03.2021.	2.	V. Srinivasa Rao,	Superintending Engineer, TDWSP Circle, Karimnagar	3.	K.Rajendra Kumar	Executive Engineer, TDWSP Division, Peddapalli	4.	Rajeshwar Rao	Deputy Executive Engineer, TDWSP Sub-Division, Manthani.	5.	A. Prem Kumar	Assistant Executive Engineer, TDWSP Sub-Division, Manthani
S. No.	Details of the officers		Remarks																							
	Name	Designation																								
1.	Jagan Mohan Reddy	Chief Engineer, TDWSP, Hyderabad.	Show cause notice was issued vide the FDO, Bhupalpally 1) Rc.No. 1195/S4/2016, dt.02.03.2021. 2) Rc.No. 1195/S4/2016 (i), dt.02.03.2021.																							
2.	V. Srinivasa Rao,	Superintending Engineer, TDWSP Circle, Karimnagar																								
3.	K.Rajendra Kumar	Executive Engineer, TDWSP Division, Peddapalli																								
4.	Rajeshwar Rao	Deputy Executive Engineer, TDWSP Sub-Division, Manthani.																								
5.	A. Prem Kumar	Assistant Executive Engineer, TDWSP Sub-Division, Manthani																								
17	Whether the User Agency changed alignment against approved alignment? if yes, details to be provided	- NO -																								

18	Whether the User Agency utilized additional forest area against forest area approved for diversion (Stage I)? if yes, details like extent of addl. area utilized, purpose for which utilized etc. to be provided.	- NO -
19	Whether the User Agency utilized additional forest area for formation of approach road? If yes, extent of forest area utilized for approach road and whether such road has been made as BT / concrete or otherwise.	- NO -
20	Number of trees felled by the User Agency a. Within the diverted forest area b. Trees felled in additional forest area utilized for the project, if any c. Trees felled for formation of the road other activity for which approval not accorded by the GoI.	a) The User Agency felled the (636) No's trees in the diverted Forest area, at the time of execution of the work without informing/ taking approval from the Forest Department. Hence, the show cause notice was also issued vide Rc.No.1195/2016/S4 (i), dt.02.03.2021 to the user agency for execution the work without following the DET guidelines. b) No additional forest area utilized for the project, hence additional trees felled is Zero. c) No trees felled for formation of the road and other activities by the User Agency.
21	Whether all trees felled by the User Agency have been recorded and disposed by the State Forest Department? If yes, detailed report with supporting documents to be provided.	- NO -
22	Any wildlife area (PAs) involved in the project? if yes, details be provided.	- NO -
23	In case the UA committed violation in PA area, details of action initiated under Wildlife Protection Act, 1972 to be provided	- Not applicable -
24	Whether, the User Agency applied for FC / WL clearance for additional forest area utilized by them? a. If yes, details of the proposal b. If no, reasons for not submitting proposal.	No additional forest area utilized by the User Agency.
25	Status of demarcation of the forest area proposed/approved <i>in-principle</i> approval for diversion. If not yet demarcated, Reasons for non-demarcation of forest area from the amount which is claimed to be deposited by the UA in the PD account of FDO concerned.	The User agency deposited an amount of Rs.3,98,900/- for construction of pillars. Demarcation of Forest area by erecting cement concrete pillars is under progress and it will be completed by the end of December, 2022. The expenditure will be incurred and same will be reflected in December, 2022 CA-PD MPR.
26	Whether the User Agency constructed any residential / staff quarters / office / store room etc in the forest area, a. If yes, details of the structure to be provided	- NO -

Signature: 
Name & Seal of **Dy. Executive Engineer**
Deputy Executive Engineer: **MB Grid SD Manthani**

Signature: 
Name & Seal of **Forest Divisional Officer**
Bhupalpally Division

Signature: 
Name & Seal of **Executive Engineer**
Executive Engineer: **MB Grid Divn, Peddapally**

Signature: 
Name & Seal of DFO: **District Forest Officer**
Jayashankar Bhupalpally
 


Violation Report under Forest (Conservation) Act, 1980 – Bhupalpally Division



1	Name of the User Agency	Superintending Engineer, MB Circle, Karimnagar						
2	Name of the Project	Diversion of 9.305 Ha of Forest land in Bhupalpally Division, Jayashankar Bhupalpally District – for laying of pipe line and construction of structure for Segment – 15/1 (Konampet) for providing drinking water under Telangana Drinking water supply project – in favour of Superintending Engineer, TDWSP Circle, Karimnagar						
	Mode of execution	Linear, Laying of Pipeline and Structures						
3	Location of the Project	Mutharam and Singaram Reserve Forest Block						
		Total area: 9.305 Ha						
a	Forest Details							
	Circle	Kaleswaram						
	District	Jayashankar Bhupalapally						
	Division	Bhupalpally						
	Range	Azamnagar and Dudekulapally						
	Forest Block	Mutharam and Singaram Reserve Forest Block						
	Compartment No.	717 of Azamnagar Range 718 of Dudekulapally Range						
b	Revenue Details							
	Sy.No.	-						
	Mandal	-						
	Village	-						
4	Number and Date of Technical Sanction (copy enclosed)	-						
5	Number and Date of Administrative Sanction (copy enclosed)	-						
6	Date of Starting the Work	14.04.2016						
7	Date of completion of work (copy of MBook if available)	25.01.2018						
8	Details of work done on forest land (copy of MBook if available) (Map enclosed)							
	S. No.	Item of work	Forest land involved in (2) (ha)	Quantity of work in violation on (2) Extent of Area (ha) In terms of volume (cum)		Amount sanctioned on (2) started (Rs.)	Amount spent on violation on (2) (Rs.)	Remarks
	1	Pipeline	1.089					
	2	Structure	8.216					
		Total	9.305					
	Details of violation							
			ID	Area_Ha	Compt no.	Item of works		
				1.089	717 & 718	Pipe line		
				8.216	718	Structure		
			TOTAL	9.305				
9	Period of Work in violation (copy of M Bookif available)							
	S. No.	Item of work (item as indicated in table at column 8)	Quantity of work Extent of Area (ha) In terms of volume (cum)		Period of work From To		Remarks	
	1	Pipe line	1.089 Ha		14.04.2016	25.01.2018		
	2	Stucture	8.216 Ha					
		TOTAL	9.305 Ha					

10 Name of the officers responsible for violation								
S. No.	Item of work (item indicated in table at Column 8)	Details of the officers		Period of work		Remarks		
		Name	Designation	From	To			
1	Pipe Line & Structure	Jagan Mohan Reddy	Chief Engineer, TDWSP, Hyderabad.	14.04.2016	25.01.2018	User Agency		
2		V. Srinivasa Rao,	Superintending Engineer, TDWSP Circle, Karimnagar					
3		K.Rajendra Kumar	Executive Engineer, TDWSP Division, Peddapalli					
4		Rajeshwar Rao	Deputy Executive Engineer, TDWSP Sub-Division, Manthani.					
5		A. Prem Kumar	Assistant Executive Engineer, TDWSP Sub-Division, Manthani					
6		Sri P.Prahalad	DyRO, I/c FRO, Azamnagar.	10.10.2016	19.02.2017	Forest Officers		
7		Smt. B.Radhika	FRO, I/c FRO, Azamnagar.	20.02.2017	26.03.2018			
8		Sri B.Sakram,	DyRO, Mutharam Section	29.09.2016	24.03.2019			
9		Sri T.Ramsingh,	FBO, Mutharam Beat	29.06.2010	25.10.2018			
11 Whether the violation case fits in the criteria specified in the F©Act,1980, Rules, Guidelines and Circulars issued therein?								
a If YES, details there of				YES, The User agency carried out the work without obtaining the working permission from the competent authority.				
b If NO, details there of				- - -				
12 Whether show-cause notice is issued to the User Agency by the Forest Department on detection of violation, if so, give details thereof:								
S. No.	Details of the Forest officer		Date of issuing of show-cause notice	Remarks				
	Name	Designation						
1	Sri. Ch.Krishna Prasad SFS,	FDO, Bhupalpally	02.03.2021	Show cause notice was issued vide the FDO, Bhupalpally 1) Rc.No.1195/S4/2016, dt.02.03.2021. 2) Rc.No.1195/S4/2016 (i), dt.02.03.2021.				
13 Whether the work is stopped by UA after issuing of show-cause notice by FD:-								
The Show cause notice was issued by the FDO, Bhupalpally on dt.02.03.2021, where as the work has been executed by the User Agency during the period of 14.04.2016 to 25.01.2018.								
a If YES, the extent of work done till issue of show-cause notice								
S. No.	Item of work (item indicated in table at Column 8)	Quantity of work		Details of the officers		Period of work		Remarks
		Extent of area (ha)	In terms of volume (cum)	Name	Designation	From	To	
	-	Does not arise						
b If NO, the extent of work done after issue of show-cause notice								
S. No.	Item of work (item indicated in table at Column 8)	Quantity of work		Details of the officers		Period of work		Remarks
		Extent of area (ha)	In terms of volume (cum)	Name	Designation	From	To	
	-	Does not arise						

14	Whether UA has applied for diversion of forest land for the said project, if so, give details thereof:								
a	Date of application submitted to PCCF					10.01.2017			
b	Date of forwarding by PCCF to CF/DFO					28.01.2017			
c	Date of receipt of processed proposals from CF					04.03.2017 (from CF to Prl.CCF)			
d	Date of forwarding of proposals to State Government					28.04.2017			
e	Date(s) of query(ies) raised by FD					-			
F	Date(s) of submission of reply(ies) by UA on query(ies) raised by FD					-			
G	Date of forwarding of proposals to Government of India (Gol) by State Government (SG)					-			
H	Date of Stage I approval, if issued					The Stage-I approval was issued by Gol, MoEF, Chennai F.NO.4-TSC082/2017-CHN/ 1075, dt.12.07.2017.			
I	Date of submission of compliance by UA					19.05.2019			
J	Date(s) of query(ies) raised by FD					-			
K	Date(s) of submission of reply(ies) by UA on query(ies) raised by FD					-			
L	Date of submission of compliance to SG by PCCF					-			
M	Date of submission of compliance to Gol by SG					-			
N	Date of query(ies) raised by Gol					-			
O	Date(s) of submission of reply(ies) by UA/SG on query(ies) raised by Gol					-			
P	Date of Stage II approval, if issued					-			
Q	Date of handing over of forest land to UA.					-			
15	Whether the UA has continued the violation after submission of application for diversion of forest land and before handing over of forest land								
	If YES, details thereof								
	S. No.	Item of work (item indicated in table at Column 8)	Quantity of work Extent of area (ha)	In terms of volume (cum)	Details of the officers Name Designation		Period of work From To		Remarks
	1	Pipe line	1.089	-	-	-	-	-	
	2	Stucture	8.216	-	-	-	-	-	
			9.305						
16	Whether any committee appointed by the competent authority/ State Government/ Government of India to conduct inquiry on violations								
	If YES, give the details with Order Number and Data			- NO -					
17	Details of the Inquiry conducted by committee appointed in Col.No.16								
	S. No.	Date(s) of Inquiry	Details of the officers present Name Designation		Reply of the officer Deposed before committee on date of inquiry? Submitted written statement later		Remarks		
			NIL						
18	Action proposed against the officer responsible for violation								
	S. No.	Details of the officers Name Designation			Remarks				
	1	Jagan Mohan Reddy	Chief Engineer, TDWSP, Hyderabad.						
	2	V. Srinivasa Rao,	Superintending Engineer, TDWSP Circle, Karimnagar						
	3	K.Rajendra Kumar	Executive Engineer, TDWSP Division, Peddapalli						

	4	Rajeshwar Rao	Deputy Executive Engineer, TDWSP Sub-Division, Manthani.	
	5	A. Prem Kumar	Assistant Executive Engineer, TDWSP Sub-Division, Manthani	
	S. No.	Details of the officers		Remarks
		Name	Designation	
	6	Sri P.Prahalad	DyRO, I/c FRO, Azamnagar.	
	7	Smt. B.Radhika	FRO, I/c FRO, Azamnagar.	
	8	Sri B.Sakram,	DyRO, Mutharam Section	
	9	Sri T.Ramsingh,	FBO, Mutharam Beat	
19	Remarks of the committee appointed			- - -


Forest Divisional Officer,
Bhupalpally.


District Forest Officer
Jayashankar Bhupalpally.

20/12/22