

# GOVERNMENT OF TELANGANA



## PANCHAYAT RAJ ENGINEERING DEPARTMENT

### COMPLIANCE REPORT FOR STATGE-II UNER RESERVE FOREST

**Name of the Work: Road from L054- PR Road to Lachampur B of  
Sirikonda Mandal**

<b>Mandal</b>	<b>: Sirikonda</b>
<b>District</b>	<b>: Adilabad</b>
<b>User Agency</b>	<b>: Panchayat Raj Division-Adilabad</b>
<b>Area of Diversion land required</b>	<b>: 2.120 Ha</b>
<b>Forest Block</b>	<b>: Sirichelma Reserve Forest</b>
<b>Forest Range</b>	<b>: Sirichelma (KTR)</b>
<b>Forest Division</b>	<b>: Utnoor (FDPT)</b>
<b>Forest Circle</b>	<b>: KTR Circle, Mancherla (Erstwhile Adilabad Circle)</b>

**Office of the District Panchayat Raj Engineer,  
PR Division, Adilabad.**

The condition wise **compliance report** for Diversion of 2.120 Ha forest land towards upgradation and formation of road for BT road from Road from L054- PR Road to Lachampur B of Sirikonda Mandal Division of Adilabad District.

S.N O.	Conditions of E.F.S &T(For-I) Dept.	Complied by the User Agency
1	2	3
(1)	The Legal status of the Forest land shall remain unchanged.	Will be complied with. An undertaking is submitted.
(2)	Demarcation of the Proposed forest area shall be carried out by erecting 4 feet high cement concrete pillars duly numbered at an interval of 20 meters at the cost of User Agency.	The Panchayat Raj Engineering Department, Adilabad has deposited an amount of Rs.6,74,400/- (Part of Rs 13,74,400/- with UTR No. UBINR 22022081001237610, Dt: 10.08.2022 of Union Bank, Adilabad) into the account of Forest Divisional Officer, Utnoor for the Demarcation of the area by concrete pillars.
(3)	The State Forest Department shall carry out activities like erecting chain link fencing, boundary pillars and SMC works, i.e., SCTs etc., and taking up cultural operations and fire management works as proposed in the CA scheme, at the cost of the user agency over an extent of 2.12Ha out of 59.468 Ha identified non-forest land in Sy.no 86 of Girgaon village of Tamsi Mandal of Adilabad Range falling in Adilabad division, in lieu of various road proposals under PMGSY Scheme of Panchayati Raj Department.	The Panchayat Raj Engineering Department, Adilabad has deposited an amount of Rs.18,48,600/- towards compensatory Afforestation (Part of Rs 44,37,629/-NEFT/RTGS Challan for Ad-HOC CAMPA in A/c No. 6149733783 Dt:18.08.2022 and UTR No. UBINA 55706149733783, Dt. 18.08.2022), towards CA Scheme, into the account of TELANGANA STATE Ad-hoc CAMPA, New Delhi.
(4)	As the State Government proposed to carryout compensatory afforestation in the degraded forest area the state forest Department shall carryout compensatory afforestation i.e., 1111 per ha over an extent of 50.00 Ha ( <b>identified for various PMGSY road proposals</b> ) in degraded forest land identified in Compt. 243 of Mavala Beat of Adilabad section & Compt. No. 248 of Beat of Adilabad Section of Adilabad Range of Adilabad Division falling in Mavala RF.	The Panchayat Raj Engineering Department, Adilabad has deposited an amount of Rs.12,61,909/- towards compensatory Afforestation (Part of Rs 44,37,629/-NEFT/RTGS Challan for Ad-HOC CAMPA in A/c No. 6149733783 Dt:18.08.2022 and UTR No. UBINA 55706149733783, Dt. 18.08.2022), towards CA Scheme, into the account of TELANGANA STATE Ad-hoc CAMPA, New Delhi.
(5)	Non Forest area and degraded forest land identified for CA purpose and CA scheme shall not be changed without prior approval of the Central Government.	Will be complied with. An undertaking is submitted.


(6)	Entire non forest land identified for raising compensatory afforestation over an extent of 59.468 Ha identified in Sy. No. 86 of Girgaon Village of Tamsi Mandal of Adilabad Range falling in Adilabad Division, in lieu of various road proposals under PMGSY scheme of Panchayat Raj Department shall be transferred and mutated in favour of the State Forest Department and same shall be declared as Reserved Forest under Section-4 or protected Forest under Section -29 of the Indian Forest Act, 1927 or under the relevant Section (s) of the local Forest Act before <b>Stage II Approval</b> . A Copy of the original notification shall be submitted along with the compliance report to this for information and record.	Will be complied with. An undertaking is submitted.
(7)	The PCCF and Nodal Officer (FAC) of the State of Telangana Shall instruct all the field level officers to implement the CA scheme in its entirety as per the proposal and no CA amount should be left unspent.	
(8)	The State Government shall charge the Net Present Value(NPV) of the diverted forest land measuring 2.12 Ha from the User Agency as per the orders of the Hon'ble Supreme Court dated 28.03.2008 and 09.05.2008 in IA No's 826 in 566 with related IA's in writ Petition (Civil) No 202/1995.	The Panchayat Raj Engineering Department, Adilabad has deposited an amount of Rs.13,27,120/- towards compensatory Afforestation (Part of Rs 44,37,629/-NEFT/RTGS Challan for Ad-HOC CAMPA in A/c No. 6149733783 Dt:18.08.2022 and UTR No. UBINA 55706149733783, Dt. 18.08.2022), towards CA Scheme, into the account of TELANGANA STATE Ad-hoc CAMPA, New Delhi.
(9)	Additional amount of the NPV of the diverted forest land, if any, becoming due after revision of the same by the Hon'ble Supreme Court of India in future shall be charged by the State Government from the User Agency. The User Agency Shall furnish an undertaking to this effect.	Will be complied with. An undertaking is submitted.
(10)	All the funds received from the user agency under the project, shall be transferred/deposited to CAMPA fund only through e-portal.( <a href="https://parivesh.nic.in/">https://parivesh.nic.in/</a> );	Will be complied with. An undertaking is submitted.
(11)	All levies like cost towards CA, MPV, mitigation plan etc under the project shall be realized only after obtaining required permission from the SC-NBWL;	Will be complied with. An undertaking is submitted.



(12)	No working permission shall be accorded by the State Government without obtaining approval from competent authority i.e. SC-NBWL;	Will be complied with. An undertaking is submitted.
(13)	All conditions to be imposed by the SC-NBWL shall be complied by the State Govt / User Agency.	Will be complied with. An undertaking is submitted.
(14)	In case, SC NBWL not recommend the subject proposal, then the Stage I approval accorded under FCA, 1980 will stand revoked automatically;	Will be complied with. An undertaking is submitted.
(15)	As per the directions of REC in its 48 <sup>th</sup> meeting on 07.07.2021, the State Government shall consult experts from the WII and shall prepare revised comprehensive mitigation plan considering the overall impact on wildlife due to up-gradation of roads (different stretches under PMGSY) within the Kawal Tiger Reserve area and the State Forest Department shall implement such plan in planned manner at the cost of the project. Revised comprehensive mitigation plan may be submitted to SC-NBWL for concurrence;	The Panchayat Raj Engineering Department, Adilabad has deposited an amount of Rs.15,00,000/- (NEFT/RTGS in A/c No. 110310100030284, Dt:10.08.2022), towards BIOSOT Account of Chief Wildlife Warden.
(16)	Required number of Animal Passages with appropriate specifications as per the MoEF and WII guidelines shall be constructed at the cost of the User Agency as per the comprehensive wildlife mitigation plan to be prepared in Sl.No.(xv).	Will be complied with. An undertaking is submitted.
(17)	The User Agency shall construct retaining walls and check walls wherever required, by consulting the DFO concerned, at the project cost;	Will be complied with. An undertaking is submitted.
(18)	<p>The following conditions as recommended by the CF, Adilabad shall be complied by the User Agency;</p> <ol style="list-style-type: none"> <li>Formation of speed breakers at every 500 M / 0.5 Kms;</li> <li>Signage's of speed breakers and also animal crossing signage's at every 500 mtr and their regular maintenance;</li> <li>Kindling of any fire forest shall not be allowed and all the precautions shall be taken to project forest from fires;</li> <li>All the debris at the site of construction of under passes shall be removed immediately after construction;</li> <li>The work of up gradation shall be done between 8 AM to 4 PM.</li> <li>The culverts across the streams shall be maintained and desalting shall be done once in 04 months</li> </ol>	The Panchayat Raj Engineering Department, Adilabad has deposited an amount of Rs.7,00,000/- (Part of Rs 13,74,400/- with UTR No. UBINR 22022081001237610, Dt: 10.08.2022 of Union Bank, Adilabad) into the account of Forest Divisional Officer, Uttoor towards Signage's of speed breakers and also animal crossing signage's at every 500 mtr on both sides of the road and their regular maintenance.

	to prevent sand / Silt deposition for easy wildlife movement;	
(19)	Construction of culverts / bridges, if any, over the natural streams / rivers / canals shall be done in such a manner that it does not hamper the natural course of water, does not give rise to water-logging and also does not hamper movement of wild animals;	Will be complied with. An undertaking is submitted.
(20)	Roadside cuttings and fillings which require engineering support shall be provided as per the instructions of the DFO concerned so as to stabilize the soil;	Will be complied with. An undertaking is submitted.
(21)	The dug out material / overburden shall be dumped outside the forest area. Storage of any material shall not be done in the forest area;	Will be complied with. An undertaking is submitted.
(22)	The layout plan of the proposal shall not be changed without the prior approval of the Central Government;	Will be complied with. An undertaking is submitted.
(23)	The User Agency shall provide fire wood preferably alternate fuel to labourers working at the site to avoid damage / tree felling and no labour camp shall be established inside the forest area;	Will be complied with. An undertaking is submitted.
(24)	Disturbance shall be kept minimum by creating labour camps outside the forest area as far as possible and it shall be the responsibility of the User Agency to ensure that the labourers & staff engaged in execution of work do not destruct nearby forest flora & fauna;	Will be complied with. An undertaking is submitted.
(25)	The total forest area utilized for the project shall not exceed 2.12ha ( <b>width of the road shall not exceed 6 mtrs and "Carriage way" of the road shall be restricted to 3.00 mtrs width, as per IRC:SP;20-2002;</b> ) and the forest area diverted shall not be used for any purpose other than those shown in the diversion proposal. The User Agency shall furnish an undertaking to this effect;	Will be complied with. An undertaking is submitted.
(26)	No additional or new path will be constructed inside the forest area for transportation of construction materials for execution of the project work.	Will be complied with. An undertaking is submitted.

(27)	The forest land proposed for diversion shall under no circumstances be transferred or sublet to any other agency, department or person without prior approval of the Central Government;	Will be complied with. An undertaking is submitted.
(28)	The User Agency and the State Government shall ensure compliance to provisions of the all Acts, Rules, Regulations and Guidelines, for the time being in force, as applicable to the project;	Will be complied with. An undertaking is submitted.
(29)	Any other conditions that the Central Government or Regional Officer (Central) of Integrated Regional Office, Hyderabad may impose from time to time in the interest of a forestation, conservation and management of flora and fauna in the area, shall be complied by the User Agency;	Will be complied with. An undertaking is submitted.
(30)	In the event of failiure to comply with any of the above conditions the User Agency is liable for penal action as per the provisions under the guidelines of the FCA, 1980.	Will be complied with. An undertaking is submitted.
(31)	The State Government shall process and submit complilance report on the above conditions through online ( <a href="https://parivesh.nic.in/">https://parivesh.nic.in/</a> );	Will be complied with. An undertaking is submitted.



Asst. Executive Engineer  
PR Sub-division, Echoda



Deputy Exe. Engineer  
PR Sub-division Echoda



District Panchayat Raj Engineer  
PIU Division, Adilabad




Regional Officer  
P.R Regional Office, Adilabad





### Undertaking to Condition No.(I)

I hereby undertake and confirm that, the legal status of the diverted forest land will remain unchanged in respect of diversion of 2.120 Ha of forest land in Uttoor FDPT Division for Road project from L054-PR road to Lachimpur-B in Sirchelma Reserve Forest for Road connectivity in Adilabad District under Panchayat Raj Department, Adilabad division in favour of District Panchayat Raj Engineer, PIU Division, Adilabad.

  
Assistant Executive Engineer  
PR SD Echoda

  
Deputy Executive Engineer  
PR SD Echoda


  
District Panchayat Raj Engineer  
PIU, Division Adilabad

  
Regional Officer (PR)  
Region Office: Adilabad


### Undertaking to Condition No.(v) & (vi)

I hereby by undertake the following in respect of diversion of 2.120 Ha of forest land in Uttoor FDPT Division for Road project from L054-PR road to Lachimpur-B in Sirchelma Reserve Forest for Road connectivity in Adilabad District under Panchayat Raj Department, Adilabad division in favour of District Panchayat Raj Engineer, PIU Division, Adilabad.

- a). Non forest area and degraded forest land identified for CA purpose and CA scheme shall not be changed without prior approval of the Central Government.
- b) Entire non-forests land identified for raising compensatory afforestation over an extent of 59.468 ha identified in Sy No. 86 of Girgaon village of Tamsi Mandal of Adilabad Range falling in Adilabad division, in lieu of various road proposals under PMGSY Scheme of Panchayathi Raj Department shall be transferred and mutated in favour of the State Forest Department and same shall be declared as Reserved Forest under section-4 or Protected Forest under Section-29 of the Indian Forest Act, 1927 or under the relevant Section(s) of the local Forest Act before Stage II approval. A copy of the original notification shall be submitted along with the compliance report to this office for information and record.

  
Assistant Executive Engineer  
PR SD Echoda

  
Deputy Executive Engineer  
PR SD Echoda

  
District Panchayat Raj Engineer  
PIU, Division Adilabad

  
Regional Officer (PR)  
Region Office: Adilabad

**Undertaking to the condition (ix)**


**(To pay the Additional Net Present Value)**

We do here by undertake to pay the Additional NET PRESENT VALUE (NPV) of the diverted forest land if any, becoming due after revision of the same by the Hon'ble Supreme Court of India in future.


I also hereby undertake to pay the differential NPV amount, if any, due to escalation or revision of NPV, as and when demand by the Forest Department in respect of diversion of 2.120 Ha of forest land in Utnoor FDPT Division for Road project from L054-PR road to Lachimpur-B in Sirchelma Reserve Forest for Road connectivity in Adilabad District under Panchayat Raj Department, Adilabad division in favour of District Panchayat Raj Engineer, PIU Division, Adilabad.




Assistant Executive Engineer  
PR SD Echoda



Deputy Executive Engineer  
PR SD Echoda



District Panchayat Raj Engineer  
PIU, Division Adilabad



Regional Officer (PR)  
Region Office: Adilabad

**Undertaking to the condition (x)**

I hereby by undertake and confirm that, all the funds for this project shall be transfeerred/deposited to CAMPA Funds only through e-portal (<https://parivesh.nic.in/>) in respect of diversion of 2.120 Ha of forest land in Utnoor FDPT Division for Road project from L054-PR road to Lachimpur-B in Sirchelma Reserve Forest for Road connectivity in Adilabad District under Panchayat Raj Department, Adilabad division in favour of District Panchayat Raj Engineer, PIU Division, Adilabad.




Assistant Executive Engineer  
PR SD Echoda



Deputy Executive Engineer  
PR SD Echoda



District Panchayat Raj Engineer  
PIU, Division Adilabad




Regional Officer (PR)  
Region Office: Adilabad




### Undertaking to the condition (xi)

I hereby by undertake and confirm that, all levies like cost towards CA, NPV, mitigation plan etc under the project will be realized only after obtaining required permission from SC-NBWL in respect of diversion of 2.120 Ha of forest land in Utnoor FDPT Division for Road project from L054-PR road to Lachimpur-B in Sirchelma Reserve Forest for Road connectivity in Adilabad District under Panchayat Raj Department, Adilabad division in favour of District Panchayat Raj Engineer, PIU Division, Adilabad.

  
Assistant Executive Engineer  
PR SD Echoda

  
Deputy Executive Engineer  
PR SD Echoda

  
District Panchayat Raj Engineer  
PIU, Division Adilabad

  
Regional Officer (PR)  
Region Office: Adilabad

### Undertaking to the condition (xii), (xiii) & (xiv)

I hereby by undertake the following in respect of diversion of 2.120 Ha of forest land in Utnoor FDPT Division for Road project from L054-PR road to Lachimpur-B in Sirchelma Reserve Forest for Road connectivity in Adilabad District under Panchayat Raj Department, Adilabad division in favour of District Panchayat Raj Engineer, PIU Division, Adilabad.


(a) No working permission shall be accorded by the State Government without obtaining approval from competent authority i.e SC-NBWL. Also levies as mentioned in (ii), (iii), (iv) & (viii) shall not be collected from the User Agency until permission from SC-NBWL is obtained.

(b) All conditions to be imposed by the SC-NBWL shall be complied by the State Govt/User Agency.

(c) In case, SC NBWL not recommend the subject proposal then the Stage I approval accorded under FCA, 1980 will stand revoked automatically.

  
Assistant Executive Engineer  
PR SD Echoda


  
Deputy Executive Engineer  
PR SD Echoda

  
District Panchayat Raj Engineer  
PIU, Division Adilabad


  
Regional Officer (PR)  
Region Office: Adilabad

### Undertaking to the condition (xvi)

I hereby by undertake and confirm that, required number of Animal Passages with appropriate specifications as per the MoEF and WII guidelines shall be constructed at the cost as per the comprehensive wildlife mitigation plan to be prepared in Sl. No. (xv) in respect of diversion of 2.120 Ha of forest land in Utnoor FDPT Division for Road project from L054-PR road to Lachimpur-B in Sirchelma Reserve Forest for Road connectivity in Adilabad District under Panchayat Raj Department, Adilabad division in favour of District Panchayat Raj Engineer, PIU Division, Adilabad.

  
Assistant Executive Engineer  
PR SD Echoda


  
Deputy Executive Engineer  
PR SD Echoda

  
District Panchayat Raj Engineer  
PIU, Division Adilabad


  
Regional Officer (PR)  
Region Office: Adilabad

### Undertaking to the condition (xvii)

I hereby by undertake and confirm that, to construct retaining walls and check walls wherever required, by consulting the DFO, at the project cost in respect of diversion of 2.120 Ha of forest land in Utnoor FDPT Division for Road project from L054-PR road to Lachimpur-B in Sirchelma Reserve Forest for Road connectivity in Adilabad District under Panchayat Raj Department, Adilabad division in favour of District Panchayat Raj Engineer, PIU Division, Adilabad.

  
Assistant Executive Engineer  
PR SD Echoda

  
Deputy Executive Engineer  
PR SD Echoda

  
District Panchayat Raj Engineer  
PIU, Division Adilabad

  
Regional Officer (PR)  
Region Office: Adilabad





### Undertaking to the condition (xviii)


I hereby by undertake the following in respect of diversion of 2.120 Ha of forest land in Utnoor FDPT Division for Road project from L054-PR road to Lachimpur-B in Sirchelma Reserve Forest for Road connectivity in Adilabad District under Panchayat Raj Department, Adilabad division in favour of District Panchayat Raj Engineer, PIU Division, Adilabad.


The following conditions as recommended by the Conservator of Forests, Adilabad shall be complied by the User Agency.

- Formation of speed breakers at every 200 M/0.2 Kms.
- Signage's of speed breakers and also animal crossing signage's at every 500 Mtrs and their regular maintenance.
- Kindling of any fire forest shall not be allowed and all the precautions shall be taken to protect forest from fires.
- All the debris at the site of construction of under passes shall be removed immediately after construction.
- The User Agency shall carry out work of upgradation between 8 AM to 4 PM only.
- The culverts across the streams shall be maintained and desilting shall be done once in 04 months to prevent sand / silt deposition for easy wildlife movement.

  
Assistant Executive Engineer  
PR SD Echoda


  
Deputy Executive Engineer  
PR SD Echoda

  
District Panchayat Raj Engineer  
PIU, Division Adilabad


  
Regional Officer(PR)  
Region Office: Adilabad

### Undertaking to the condition (xix)

I hereby by undertake and confirm that, the construction of culverts/ bridges, if any, over the natural streams/ rivers/ canals will be done in such a manner that it does not hamper the natural course of water, does not give rise to water – logging, and also does not hamper movement of wild animals in respect of diversion of 2.120 Ha of forest land in Utnoor FDPT Division for Road project from L054-PR road to Lachimpur-B in Sirchelma Reserve Forest for Road connectivity in Adilabad District under Panchayat Raj Department, Adilabad division in favour of District Panchayat Raj Engineer, PIU Division, Adilabad.

  
Assistant Executive Engineer  
PR SD Echoda

  
Deputy Executive Engineer  
PR SD Echoda


  
District Panchayat Raj Engineer  
PIU, Division Adilabad

  
Regional Officer(PR)  
Region Office: Adilabad



### Undertaking to the condition (xx)

I hereby by undertake and confirm that, wherever road side cuttings and fillings which require engineering support will be provided as per the instructions of the DFO so as to stabilize the soil in respect of diversion of 2.120 Ha of forest land in Utnoor FDPT Division for Road project from L054-PR road to Lachimpur-B in Sirchelma Reserve Forest for Road connectivity in Adilabad District under Panchayat Raj Department, Adilabad division in favour of District Panchayat Raj Engineer, PIU Division, Adilabad.




Assistant Executive Engineer  
PR SD Echoda



Deputy Executive Engineer  
PR SD Echoda



District Panchayat Raj Engineer  
PIU, Division Adilabad



Regional Officer (PR)  
Region Office: Adilabad

### Undertaking to the condition (xxi)


I hereby by undertake and confirm that, the dug out material / overburden will be dumped outside the forest area and no material will be stored in side the forest in respect of diversion of 2.120 Ha of forest land in Utnoor FDPT Division for Road project from L054-PR road to Lachimpur-B in Sirchelma Reserve Forest for Road connectivity in Adilabad District under Panchayat Raj Department, Adilabad division in favour of District Panchayat Raj Engineer, PIU Division, Adilabad.




Assistant Executive Engineer  
PR SD Echoda



Deputy Executive Engineer  
PR SD Echoda




District Panchayat Raj Engineer  
PIU, Division Adilabad




Regional Officer (PR)  
Region Office: Adilabad

### Undertaking to the condition (xxii)

I hereby by undertake and confirm that, the layout plan of the proposal will not be changed without the prior approval of the Central Government in respect of diversion of 2.120 Ha of forest land in Utnoor FDPT Division for Road project from L054-PR road to Lachimpur-B in Sirchelma Reserve Forest for Road connectivity in Adilabad District under Panchayat Raj Department, Adilabad division in favour of District Panchayat Raj Engineer, PIU Division, Adilabad.




Assistant Executive Engineer  
PR SD Echoda



Deputy Executive Engineer  
PR SD Echoda




District Panchayat Raj Engineer  
PIU, Division Adilabad




Regional Officer (PR)  
Region Office: Adilabad


### Undertaking to the condition (xxiii)

I hereby by undertake and confirm that, will provide fire wood preferably alternate fuel to labourers working at the site to avoid damage/tree felling and no labour camp established inside the forest area in respect of diversion of 2.120 Ha of forest land in Utnoor FDPT Division for Road project from L054-PR road to Lachimpur-B in Sirchelma Reserve Forest for Road connectivity in Adilabad District under Panchayat Raj Department, Adilabad division in favour of District Panchayat Raj Engineer, PIU Division, Adilabad.

  
Assistant Executive Engineer  
PR SD Echoda

  
Deputy Executive Engineer  
PR SD Echoda

  
District Panchayat Raj Engineer  
PIU, Division Adilabad


  
Regional Officer (PR)  
Region Office: Adilabad


### Undertaking to the condition (xxiv)

I hereby by undertake and confirm that, the disturbance will be kept minimum by creating labour camps outside the forest area as far as possible and ensure that the labourers & staff engaged in execution of work do not destruct nearby forest flora & fauna in respect of diversion of 2.120 Ha of forest land in Utnoor FDPT Division for Road project from L054-PR road to Lachimpur-B in Sirchelma Reserve Forest for Road connectivity in Adilabad District under Panchayat Raj Department, Adilabad division in favour of District Panchayat Raj Engineer, PIU Division, Adilabad.

  
Assistant Executive Engineer  
PR SD Echoda


  
Deputy Executive Engineer  
PR SD Echoda

  
District Panchayat Raj Engineer  
PIU, Division Adilabad


  
Regional Officer (PR)  
Region Office: Adilabad

### Undertaking to the condition (xxv)

I hereby by undertake and confirm that, the total forest area utilized for the project will not exceed 2.120 ha ( width of the road shall not exceed 6 mtrs and " Carriage way" of the road shall be restricted to 3.00 mtrs width, as per IRC:SP:20-2002) and the forest area diverted shall not be used for any purpose other than those shown in the diversion proposal in respect of diversion of 2.120 Ha of forest land in Utnoor FDPT Division for Road project from L054-PR road to Lachimpur-B in Sirchelma Reserve Forest for Road connectivity in Adilabad District under Panchayat Raj Department, Adilabad division in favour of District Panchayat Raj Engineer, PIU Division, Adilabad.

  
Assistant Executive Engineer  
PR SD Echoda

  
Deputy Executive Engineer  
PR SD Echoda


  
District Panchayat Raj Engineer  
PIU, Division Adilabad


  
Regional Officer (PR)  
Region Office: Adilabad




### Undertaking to the condition (xxvi)

I hereby by undertake and confirm that, the No additional or new path will be constructed inside the forest area for transportation of construction materials for execution of the project work in respect of diversion of 2.120 Ha of forest land in Uttoor FDPT Division for Road project from L054-PR road to Lachimpur-B in Sirchelma Reserve Forest for Road connectivity in Adilabad District under Panchayat Raj Department, Adilabad division in favour of District Panchayat Raj Engineer, PIU Division, Adilabad.

  
Assistant Executive Engineer  
PR SD Echoda


  
Deputy Executive Engineer  
PR SD Echoda


  
District Panchayat Raj Engineer  
PIU, Division Adilabad


  
Regional Officer (PR)  
Region Office: Adilabad


### Undertaking to the condition (xxvii)

I hereby by undertake and confirm that, the forest land proposed for diversion under no circumstances be transferred or subject to any other agency, department or person without prior approval of the Central Government in respect of diversion of 2.120 Ha of forest land in Uttoor FDPT Division for Road project from L054-PR road to Lachimpur-B in Sirchelma Reserve Forest for Road connectivity in Adilabad District under Panchayat Raj Department, Adilabad division in favour of District Panchayat Raj Engineer, PIU Division, Adilabad.

  
Assistant Executive Engineer  
PR SD Echoda


  
Deputy Executive Engineer  
PR SD Echoda


  
District Panchayat Raj Engineer  
PIU, Division Adilabad


  
Regional Officer (PR)  
Region Office: Adilabad


### Undertaking to the condition (xxviii)

I hereby by undertake and confirm that, for compliance to provisions of the all Acts, Rules, Regulations and Guidelines, for the time being in force, as applicable to the project in respect of diversion of 2.120 Ha of forest land in Uttoor FDPT Division for Road project from L054-PR road to Lachimpur-B in Sirchelma Reserve Forest for Road connectivity in Adilabad District under Panchayat Raj Department, Adilabad division in favour of District Panchayat Raj Engineer, PIU Division, Adilabad.

  
Assistant Executive Engineer  
PR SD Echoda

  
Deputy Executive Engineer  
PR SD Echoda


  
District Panchayat Raj Engineer  
PIU, Division Adilabad

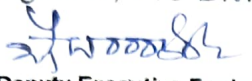
  
Regional Officer (PR)  
Region Office: Adilabad




### Undertaking to the condition (xxix)

I hereby by undertake and confirm that, any other condition that the Central Government or Regional Office, Hyderabad if impose from time to time in the interest of afforestation, conservation and management of flora and fauna in the area, will be complied in respect of diversion of 2.120 Ha of forest land in Utnoor FDPT Division for Road project from L054-PR road to Lachimpur-B in Sirchelma Reserve Forest for Road connectivity in Adilabad District under Panchayat Raj Department, Adilabad division in favour of District Panchayat Raj Engineer, PIU Division, Adilabad.

  
Assistant Executive Engineer  
PR SD Echoda


  
Deputy Executive Engineer  
PR SD Echoda

  
District Panchayat Raj Engineer  
PIU, Division Adilabad


  
Regional Officer (PR)  
Region Office: Adilabad


### Undertaking to the condition (xxx)

I hereby by undertake and confirm that, in the event of failure to comply with any of the above conditions, I am liable for penal action as per the provisions under guidelines of the FCA, 1980 in respect of diversion of 2.120 Ha of forest land in Utnoor FDPT Division for Road project from L054-PR road to Lachimpur-B in Sirchelma Reserve Forest for Road connectivity in Adilabad District under Panchayat Raj Department, Adilabad division in favour of District Panchayat Raj Engineer, PIU Division, Adilabad.

  
Assistant Executive Engineer  
PR SD Echoda

  
Deputy Executive Engineer  
PR SD Echoda


  
District Panchayat Raj Engineer  
PIU, Division Adilabad


  
Regional Officer (PR)  
Region Office: Adilabad


### Undertaking to the condition (xxxii)

I hereby by undertake the following in respect of diversion of 2.120 Ha of forest land in Utnoor FDPT Division for Road project from L054-PR road to Lachimpur-B in Sirchelma Reserve Forest for Road connectivity in Adilabad District under Panchayat Raj Department, Adilabad division in favour of District Panchayat Raj Engineer, PIU Division, Adilabad.

a) The State Government shall process and submit compliance report on the above conditions through online (<https://parivesh.nic.in/>).

  
Assistant Executive Engineer  
PR SD Echoda

  
Deputy Executive Engineer  
PR SD Echoda

  
District Panchayat Raj Engineer  
PIU, Division Adilabad

  
Regional Officer (PR)  
Region Office: Adilabad

34 Lachimpur B of  
Srikonda (M)

BANK COPY	
<b>यूनियन बैंक Union Bank of India</b>	
<b>चलाना</b>	
Challan for collection of CAMPA fund	
Date : 18-08-2022	
Client Code.	CAM5570
Location.	Telangana
Remitter Name.	PANCHAYAT RAJ ENGINEERING DEPARTMENT
PIF/Application No.	6149733783
MoEF/SG File No.	4-TSB189/2021-HYD
Address.	O/o Superintending Engineer, PR Circle, Adilabad District Adilabad
Remitter Contact No.	
Email-Id.	sepradilabad@gmail.com
Mobile No.	9491465676
Landline No.	8732-224657
Amount(In Rs)	4437629/-
Beneficiary Branch and Code.	Union Bank Of India Lodhi complex (03712)
Amount In Words : Forty-Four Lakh Thirty-Seven Thousand Six Hundred and Twenty-Nine Rupees Only	
Depositor Signature (Signature)	Bank Official (Signature)
Bank's Transaction Number	Branch Stamp
<ul style="list-style-type: none"><li>Branches should use CMS menu (FCS &amp; CAPS) to process the transaction.</li><li>Challan should only be accepted against INST/DD.</li><li>Enter the Remitter Name in Additional Information 1</li><li>Enter the Remitter Mobile number in Additional Information 2</li></ul>	

kcampa@corpbank.co.in

n after 7 working days,

UBINA  
UTR No: 55706149733783

Dist. Panchayat Raj Engineer (PIU)  
ADILABAD DISTRICT



Dist. Panchayat Raj Engineer (PIU)  
ADILABAD DISTRICT

no. 004489.

भारतीय रिज़र्व बैंक (Reserve Bank of India) दिनांक / Date: 10/04/2024  
 बैंक / Branch: **Airilabad.**  
 के द्वारा भिजि भेजना है ☐ एन सीएस एबी ☐ एन सीएस एबी  
 Funds to be sent through ☐ Xpress NEFT ☐ एन सीएस एबी  
 Name of the A/c holder: **Tejendra Kote Bura Reads Development**  
 Sender A/c No.: **1110510100114249**  
 Email Id: **Job**  
 प्राप्तिकर्ता का नाम Beneficiary Name: **Dr. Vinod**  
 कलर नंबर Color No.: **573437201471-1-1**  
 BENAR No.: **573437201471-1-1**

	₹ / Ft.	₹ / Ps.
राशि Amount	13,74,400/-	
कमीशन Commission		
प्रभार Charges		
कुल Total	13,74,400/-	

बैंक द्वारा बिना कदा वृत्ति (प्रत्येक वृत्ति के लिए उक्त किया है)  
 UTR No. (to be quoted for Customer queries) Given by Bank: **SBIN00020133**

पसल नंबर Paysys No.: **SBIN00020133**  
 प्राप्तिकर्ता का नाम Beneficiary Name: **Dr. Vinod**  
 कलर नंबर Color No.: **573437201471-1-1**  
 IFSC code of the Beneficiary branch: **SBIN00020133**

होकाबिया / Cashier: **प्रमुख (प्रमुख) / Principal / Manager**  
 (Official Stamp: **STATE BANK OF INDIA, AIRILABAD, DISTRICT, AIRILABAD, PIN-221001**)

प्राप्तिकर्ता का नाम Beneficiary Name: **Dr. Vinod**  
 कलर नंबर Color No.: **573437201471-1-1**  
 IFSC code of the Beneficiary branch: **SBIN00020133**

प्राप्तिकर्ता का नाम Beneficiary Name: **Dr. Vinod**  
 कलर नंबर Color No.: **573437201471-1-1**  
 IFSC code of the Beneficiary branch: **SBIN00020133**

UTR No: UBINR 22022081001237610

**Dist. Panchayat Raj Engineer (PIU)**  
**ADILABAD DISTRICT**



Union Bank of India Counterfoil  
Date 10/8/22  
Branch: FDB

Name of A/c Holder

A/c No. 110310100030284

Deposited Cash/Tendered Cheques/DDs etc. to the Credit of the above said A/c

Instalment For

Rupees fifteen lakhs only - Only

Details of Cash/Chq./DD	Rs.	Ps.
004490	15,00,000	00
10/8/22		
TOTAL	15,00,000	00

Cashier Authorized Signatory

Round Stamp

Note : Cheques are subject to Realization

Dist. Panchayat Raj Engineer (PIU)  
ADILABAD DISTRICT

**GOVERNMENT OF TELANGANA**  
**PANCHAYAT RAJ ENGINEERING DEPARTMENT**

**NOTIFICATION**

State Government has accorded Stage-I approval for the diversion of Forest Land in favour of District Panchayat Raj Engineer, Adilabad subject to compliance of conditions stipulated therein and the details are stated below.

S. No.	Mandal	Name of the work	Extent of Forest Land (in Ha.)	Stage-I approval G.O. No.
1	Sirikonda	C/o Road from Muthnur to Fakeer Naik Thanda	6.3099	GOI, MoEF&CC, IRO, HYD., F.No. 4-TSB196/2021-HYD/107, Dt: 16.07.2021
2	Sirikonda	C/o Road from Muthnur to Fakeer Naik Thanda (Chimmangudi)	0.223926	GOI, MoEF&CC, IRO, HYD., F.No. 4-TSB200/2021-HYD/111, Dt: 20.07.2021
3	Sirikonda	C/o Road from L054-PR Road to Lachampur B	2.120	GOI, MoEF&CC, IRO, HYD., F.No. 4-TSB189/2021-HYD/117, Dt: 30.07.2021

Sd/- District Panchayat Raj Engineer, Adilabad District

DIPR R.O. No.8802-PP/CL/Advt/1/2022-23, Dt: 10/11/2022

*H. Akann*  
District Panchayat Raj Engineer  
(PIU) AC, LABAD.

# నవతెలంగాణ



## తెలంగాణ ప్రభుత్వం పంచాయితీ రాజ్ ఇంజనీరింగ్ శాఖ,

జిల్లా పంచాయితీ రాజ్ అభియంత గారి కార్యాలయం, అదిలాబాద్ జిల్లా

### ప్రకటన

అదిలాబాద్ జిల్లాలోని అటవీ భూములను ఈ క్రింద చూపబడిన రోడ్డు ప్రాజెక్టులకు బడలాయించడానికి సాధారణంగా అనుమతులు పొందవలెనని. బడలాయించుటకు సంబంధించిన ప్రాజెక్టు యొక్క ప్రతిపాదన సంఖ్య, పేరు, పరిమాణ మరియు స్టేజీ-1 అనుమతుల సూచి వివరాలను క్రింద ఇవ్వబడ్డాయి. మరియు సమచారం, ఇతర నిబంధనల కోసం దురుచేసి అటవీశాఖ వెబ్‌సైట్: Forest Clearance.nic.in లో చూడండి. మండలం పేరు సిరికొండ: 1) ముత్తూర్ నుండి ఫరీద్నగర్ తాండ వరకు. 2) ముత్తూర్ నుండి ఫరీద్నగర్ తాండ (చివ్వనల్లడి) వరకు. 3) ఎర్రపల్లి-పిఠా రోడ్డు నుండి లచింపూర్-బి-వరకు. అటవీ భూమి విస్తీర్ణం (హెక్టార్లలో): 1) 6.3099 2) 0.223926 3) 2.120. స్టేజీ-1 అనుమతుల జి.ఓ.సంఖ్య: 1) Gol, MoEF&CC, IRO, HYD., F.No.4-TSB196/2021-HYD/107, Dt:16.07.2021. 2) Gol, MoEF&CC, IRO, HYD., F.No.4-TSB200/2021-HYD/111, Dt:20.07.2021. 3) Gol, MoEF&CC, IRO, HYD., F.No.4-TSB189/2021-HYD/117, Dt:30.07.2021.

DIPR R.O.No.2201-DP/CL/ADVT/1/2022-23

సం/- జిల్లా పంచాయితీ రాజ్ అభియంత,  
అదిలాబాద్ జిల్లా

Date: 10/11/2022, Edition: KARIMNAGAR MAIN, Page: 2  
Source : <https://epaper.navatelangana.com/>

  
District Panchayat Raj Engineer  
(PIU) ADILABAD.





Account Name : FOREST DIVISIONAL OFFICER (DPT) UTHOOR  
Address : NEAR OLD BUSTAND  
UTNOOR  
ADILABAD-504311  
NEAR OLD BUSTAND  
Date : 8 Sep 2022  
Account Number : 00000037343720141  
Account Description : REGULAR SB CHQ-ENTITIES  
Drawing Power : 0.00  
Interest Rate(% p.a.) : 2.7000  
MOD Balance : 30829000.00  
CIF No. : 72252284455  
IFS Code : SBIN0020133  
MICR Code : 504002543  
Nomination Registered : No  
Balance as on 1 Aug 2022 : 12,56,641.50

Account Statement from 1 Aug 2022 to 31 Aug 2022

Txn Date	Value Date	Description	Ref No./Cheque No.	Debit	Credit	Balance
10 Aug 2022	10 Aug 2022	BY TRANSFER-RTGS UTR NO: UBINR22022081001237078-TELANGANA STATE RURAL ROADS DEVELO	TRANSFER FROM 3199856044300 / TELANGANA STATE RURAL ROADS DEVELO		2,63,800.00	15,20,441.50
10 Aug 2022	10 Aug 2022	BY TRANSFER-RTGS UTR NO: UBINR22022081001237610-TELANGANA STATE RURAL ROADS DEVELO	TRANSFER FROM 3199859044307 / TELANGANA STATE RURAL ROADS DEVELO		13,74,400.00	28,94,841.50
10 Aug 2022	10 Aug 2022	BY TRANSFER-RTGS UTR NO: UBINR2202208100123777-TELANGANA STATE RURAL ROADS DEVELO	TRANSFER FROM 3199859044307 / TELANGANA STATE RURAL ROADS DEVELO		38,62,200.00	67,57,041.50

Please do not share your ATM, Debit/Credit card number, PIN and OTP with anyone over mail, SMS, phone call or any other media. Bank never asks for such information.

\*\*This is a computer generated statement and does not require a signature.