

GOVERNMENT OF TELANGANA



PANCHAYAT RAJ ENGINEERING DEPARTMENT

COMPLIANCE REPORT FOR STATGE-II UNER RESERVE FOREST

**Name of the Work: T02-Road from Muthnur to Fakeernaikthanda of
Sirikonda Mandal**

Mandal	: Sirikonda
District	: Adilabad
User Agency	: Panchayat Raj Division-Adilabad
Area of Diversion land required	: 6.3099 Ha
Forest Block	: Sirichelma Reserve Forest
Forest Range	: Sirichelma (KTR)
Forest Division	: Utnoor FDPT
Forest Circle	: Kawal Tiger Reserve, Mancherial (Erstwhile Adilabad Circle)

**Office of the District Panchayat Raj Engineer,
PR Division, Adilabad.**



The condition wise **compliance report** for Diversion of **6.3099 Ha** forest land towards upgradation and formation of road for BT road from Road from Muthnur to Fakeernaikthanda of Sirikonda Mandal Division of Adilabad District.


S.N O.	Conditions of E.F.S &T(For-I) Dept.	Complied by the User Agency
1	2	3
(1)	The Legal status of the Forest land shall remain unchanged.	Will be complied with. An undertaking is submitted.
(2)	Demarcation of the Proposed forest area shall be carried out by erecting 4 feet high cement concrete pillars duly numbered at an interval of 20 meters at the cost of User Agency.	The Panchayat Raj Engineering Department, Adilabad has deposited an amount of Rs.17,62,200/- (Part of Rs. 38,62,200/- with UTR No. UBINR 22022081001237777, Dt: 10.08.2022 of Union Bank, Adilabad) into the account of Forest Divisional Officer, Utnoor for the Demarcation of the area by concrete pillars.
(3)	The State Forest Department shall carry out activities like erecting chain link fencing, boundary pillars and SMC works, i.e., SCTs etc., and taking up cultural operations and fire management works as proposed in the CA scheme, at the cost of the user agency over an extent of 6.3099 Ha out of 59.468 Ha identified non-forest land in Sy.no 86 of Girgaon village of Tamsi Mandal of Adilabad Range falling in Adilabad division, in lieu of various road proposals under PMGSY Scheme of Panchayati Raj Department.	The Panchayat Raj Engineering Department, Adilabad has deposited an amount of Rs.55,02,220/- towards compensatory Afforestation (Part of Rs. 1,32,08,122/-NEFT/RTGS Challan for Ad-HOC CAMPA in A/c No. 6149729221 Dt:18.08.2022 and UTR No. UBINA 55706149729221, Dt. 18.08.2022), towards CA Scheme, into the account of TELANGANA STATE Ad-hoc CAMPA, New Delhi.
(4)	As the State Government proposed to carryout compensatory afforestation in the degraded forest area the state forest Department shall carryout compensatory afforestation i.e., 1111 per ha over an extent of 50.00 Ha (identified for various PMGSY road proposals) in degraded forest land identified in Compt. 243 of Mavala Beat of Adilabad section & Compt. No. 248 of Beat of Adilabad Section of Adilabad Range of Adilabad Division falling in Mavala RF.	The Panchayat Raj Engineering Department, Adilabad has deposited an amount of Rs.37,55,905/- towards compensatory Afforestation (Part of Rs. 1,32,08,122/-NEFT/RTGS Challan for Ad-HOC CAMPA in A/c No. 6149729221 Dt:18.08.2022 and UTR No. UBINA 55706149729221, Dt. 18.08.2022), towards CA Scheme, into the account of TELANGANA STATE Ad-hoc CAMPA, New Delhi.
(5)	Non Forest area and degraded forest land identified for CA purpose and CA scheme shall not be changed without prior approval of the Central Government.	Will be complied with. An undertaking is submitted.

(6)	Entire non forest land identified for raising compensatory afforestation over an extent of 59.468 Ha identified in Sy. No. 86 of Girgaon Village of Tamsi Mandal of Adilabad Range falling in Adilabad Division, in lieu of various road proposals under PMGSY scheme of Panchayat Raj Department shall be transferred and mutated in favour of the State Forest Department and same shall be declared as Reserved Forest under Section-4 or protected Forest under Section -29 of the Indian Forest Act, 1927 or under the relevant Section (s) of the local Forest Act before Stage II Approval . A Copy of the original notification shall be submitted along with the compliance report to this for information and record.	Will be complied with. An undertaking is submitted.
(7)	The PCCF and Nodal Officer (FAC) of the State of Telangana Shall instruct all the field level officers to implement the CA scheme in its entirety as per the proposal and no CA amount should be left unspent.	
(8)	The State Government shall charge the Net Present Value(NPV) of the diverted forest land measuring 6.3099 Ha from the User Agency as per the orders of the Hon'ble Supreme Court dated 28.03.2008 and 09.05.2008 in IA No's 826 in 566 with related IA's in writ Petition (Civil) No 202/1995.	The Panchayat Raj Engineering Department, Adilabad has deposited an amount of Rs.39,49,997/- towards compensatory Afforestation (Part of Rs. 1,32,08,122/-NEFT/RTGS Challan for Ad-HOC CAMPA in A/c No. 6149729221 Dt:18.08.2022 and UTR No. UBINA 55706149729221, Dt. 18.08.2022), towards CA Scheme, into the account of TELANGANA STATE Ad-hoc CAMPA, New Delhi.
(9)	Additional amount of the NPV of the diverted forest land, if any, becoming due after revision of the same by the Hon'ble Supreme Court of India in future shall be charged by the State Government from the User Agency. The User Agency Shall furnish an undertaking to this effect.	Will be complied with. An undertaking is submitted.
(10)	All the funds received from the user agency under the project, shall be transferred/deposited to CAMPA fund only through e-portal.(https://parivesh.nic.in/);	Will be complied with. An undertaking is submitted.
(11)	As reported the forest area proposed for diversion is black cotton soil with undulating terrain and also hilly at some portion which is moderately prone for soil erosion. Hence, suitable measures shall be implemented to arrest the soil erosion, at the cost of the User Agency in consultation with the DRO concerned.	Will be complied with. An undertaking is submitted.

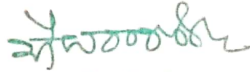
(12)	No working permission shall be accorded by the State Government without obtaining approval from competent authority i.e. SC-NBWL;	Will be complied with. An undertaking is submitted.
(13)	All conditions to be imposed by the SC-NBWL shall be complied by the State Govt / User Agency.	Will be complied with. An undertaking is submitted.
(14)	In case, SC NBWL not recommend the subject proposal, then the Stage I approval accorded under FCA, 1980 will stand revoked automatically;	Will be complied with. An undertaking is submitted.
(15)	The State Government shall consult experts in the field of wildlife conversation such as WII etc., and shall prepare revised comprehensive mitigation plan considering the overall impact on up-gradation of roads (total number of roads in difference stretches proposed for diversion) within Kawal Tiger Reserve area and the State Forest Department shall implement such a plan in planned manner at the cost of the use agency. Revised comprehensive mitigation plan may be submitted to SC-NBWL for concurrence;	The Panchayat Raj Engineering Department, Adilabad has deposited an amount of Rs.68,00,000/- towards compensatory Afforestation (NEFT/RTGS in A/c No. 110310100030284 and vide Cheque No. 819855, Dt: 10.08.2022), towards BIOSOT Account of Chief Wildlife Warden.
(16)	Required number of Animal Passages with appropriate specifications as per the MoEF and WII guidelines shall be constructed at the cost of the User Agency as per the comprehensive wildlife mitigation plan to be prepared in Sl.No.(xv).	Will be complied with. An undertaking is submitted.
(17)	The User Agency shall carry out work of up gradation between 7 AM to 4PM Only	Will be complied with. An undertaking is submitted.
(18)	The User Agency shall construct retaining walls and check walls wherever required, by consulting the DFO concerned, at the project cost;	Will be complied with. An undertaking is submitted.
(19)	<p>The following conditions as recommended by the CF, Adilabad shall be complied by the User Agency;</p> <ol style="list-style-type: none"> All the debris at the site of construction of under passes shall be removed immediately after construction. The culverts across the streams shall be maintained and desalting shall be done once in 04 months to prevent sand / Silt deposition for easy wildlife movement; Kindling of any fire forest shall not be allowed. Speed breakers shall be provided for every 500 M 	The Panchayat Raj Engineering Department, Adilabad has deposited an amount of Rs.21,00,000/- (Part of Rs 38,62,200/- with UTR No. UBINR 22022081001237777, Dt: 10.08.2022 of Union Bank, Adilabad) into the account of Forest Divisional Officer, Utnoor towards Signage on speed limit and wildlife movement/protection shall be placed at every 500m on both sides of the road.

	length to control the speed. e. Signage on speed limit and wildlife movement/protection shall be placed at every 500m on both sides of the road.	
(20)	Construction of culverts / bridges, if any, over the natural streams / rivers / canals shall be done in such a manner that it does not hamper the natural course of water, does not give rise to water-logging and also does not hamper movement of wild animals;	Will be complied with. An undertaking is submitted.
(21)	Roadside cuttings and fillings which require engineering support shall be provided as per the instructions of the DFO concerned so as to stabilize the soil;	Will be complied with. An undertaking is submitted.
(22)	The dug out material / overburden shall be dumped outside the forest area. Storage of any material shall not be done in the forest area;	Will be complied with. An undertaking is submitted.
(23)	"Carriage way of the road shall be restricted to 3.00 Mtrs width, with the over all road width of 6 m as per IRC:SP: 20-2002."	Will be complied with. An undertaking is submitted.
(24)	The layout plan of the proposal shall not be changed without the prior approval of the Central Government;	Will be complied with. An undertaking is submitted.
(25)	The User Agency shall provide fire wood preferably alternate fuel to labourers working at the site to avoid damage / tree felling and no labour camp shall be established inside the forest area;	Will be complied with. An undertaking is submitted.
(26)	Disturbance shall be kept minimum by creating labour camps outside the forest area as far as possible and it shall be the responsibility of the User Agency to ensure that the labourers & staff engaged in execution of work do not destruct nearby forest flora & fauna;	Will be complied with. An undertaking is submitted.
(27)	The total forest area utilized for the project shall not exceed 6.3099ha and the forest area diverted shall not be used for any purpose other than those shown in the diversion proposal. The User Agency shall furnish an undertaking to this effect;	Will be complied with. An undertaking is submitted.
(28)	No additional or new path will be constructed inside the forest area for transportation of construction materials for execution of the project work.	Will be complied with. An undertaking is submitted.
(29)	The forest land proposed for diversion shall	Will be complied with. An undertaking is


	under no circumstances be transferred or sublet to any other agency, department or person without prior approval of the Central Government;	submitted.
(30)	The User Agency and the State Government shall ensure compliance to provisions of the all Acts, Rules, Regulations and Guidelines, for the time being in force, as applicable to the project;	Will be complied with. An undertaking is submitted.
(31)	Any other conditions that the Central Government or Regional Office, Hyderabad may impose from time to time in the interest of a forestation, conservation and management of flora and fauna in the area, shall be complied by the User Agency;	Will be complied with. An undertaking is submitted.
(32)	In the event of failure to comply with any of the above conditions the User Agency is liable for penal action as per the provisions under the guidelines of the FCA, 1980.	Will be complied with. An undertaking is submitted.
(33)	The State Government shall process and submit compliance report on the above conditions through online (https://parivesh.nic.in/);	Will be complied with. An undertaking is submitted.



Asst. Executive Engineer
PR Sub-division, Echoda



Deputy Exe. Engineer
PR Sub-division Echoda




District Panchayat Raj Engineer
PIU Division, Adilabad




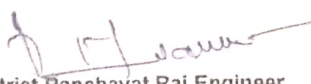
Regional Officer
P.R Regional Office, Adilabad


Undertaking to Condition No.(I)

I hereby undertake and confirm that, the legal status of the diverted forest land will remain unchanged in respect of diversion of 6.3099 Ha of forest land in Utnoor FDPT Division for Road project from Muthnoor to Fakeernaik Thanda in Sirchelma Reserve Forest for Road connectivity in Adilabad District under Panchayat Raj Department, Adilabad division in favour of District Panchayat Raj Engineer, PIU Division, Adilabad.


Assistant Executive Engineer
PR SD Echoda


Deputy Executive Engineer
PR SD Echoda



District Panchayat Raj Engineer
PIU, Division Adilabad



Regional Officer(PR)
Region Office: Adilabad


Undertaking to Condition No.(v) & (vi)


I hereby by undertake the following in respect of diversion of 6.3099 Ha of forest land in Utnoor FDPT Division for Road project from Muthnoor to Fakeernaik Thanda in Sirchelma Reserve Forest for Road connectivity in Adilabad District under Panchayat Raj Department, Adilabad division in favour of District Panchayat Raj Engineer, PIU Division, Adilabad.

- a). Non forest area and degraded forest land identified for CA purpose and CA scheme shall not be changed without prior approval of the Central Government.
- b) Entire non-forests land identified for raising compensatory afforestation over an extent of 59.468 ha identified in Sy No. 86 of Girgaon village of Tamsi Mandal of Adilabad Range falling in Adilabad division, in lieu of various road proposals under PMGSY Scheme of Panchayathi Raj Department shall be transferred and mutated in favour of the State Forest Department and same shall be declared as Reserved Forest under section-4 or Protected Forest under Section-29 of the Indian Forest Act, 1927 or under the relevant Section(s) of the local Forest Act before Stage II approval. A copy of the original notification shall be submitted along with the compliance report to this office for information and record.


Assistant Executive Engineer
PR SD Echoda


Deputy Executive Engineer
PR SD Echoda


District Panchayat Raj Engineer
PIU, Division Adilabad



Regional Officer(PR)
Region Office: Adilabad

Undertaking to the condition (ix)

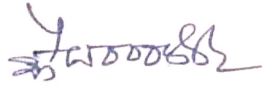
(To pay the Additional Net Present Value)

We do here by undertake to pay the Additional NET PRESENT VALUE (NPV) of the diverted forest land if any, becoming due after revision of the same by the Hon'ble Supreme Court of India in future.


I also hereby undertake to pay the differential NPV amount, if any, due to escalation or revision of NPV, as and when demand by the Forest Department in respect of diversion of 6.3099 Ha of forest land in Utnoor FDPT Division for Road project from Muthnoor to Fakeernaik Thanda in Sirchelma Reserve Forest for Road connectivity in Adilabad District under Panchayat Raj Department, Adilabad division in favour of District Panchayat Raj Engineer, PIU Division, Adilabad.



Assistant Executive Engineer
PR SD Echoda



Deputy Executive Engineer
PR SD Echoda




District Panchayat Raj Engineer
PIU, Division Adilabad




Regional Officer (PR)
Region Office, Adilabad

Undertaking to the condition (x)


I hereby by undertake and confirm that, all the funds for this project shall be transferred/deposited to CAMPA Funds only through e-portal (<https://parivesh.nic.in/>) in respect of diversion of 6.3099 Ha of forest land in Utnoor FDPT Division for Road project from Muthnoor to Fakeernaik Thanda in Sirchelma Reserve Forest for Road connectivity in Adilabad District under Panchayat Raj Department, Adilabad division in favour of District Panchayat Raj Engineer, PIU Division, Adilabad.




Assistant Executive Engineer
PR SD Echoda



Deputy Executive Engineer
PR SD Echoda




District Panchayat Raj Engineer
PIU, Division Adilabad




Regional Officer (PR)
Region Office, Adilabad

Undertaking to the condition (xi)

I hereby by undertake and confirm that, the forest area proposed for diversion is black cotton soil with undulating terrain and also hilly at some portion which is moderately prone for soil erosion and suitable measures will be implemented to arrest the soil erosion, at the own cost in consultation with the DFO in respect of diversion of 6.3099 Ha of forest land in Utnoor FDPT Division for Road project from Muthnoor to Fakeernaik Thanda in Sirchelma Reserve Forest for Road connectivity in Adilabad District under Panchayat Raj Department, Adilabad division in favour of District Panchayat Raj Engineer, PIU Division, Adilabad.




Assistant Executive Engineer
PR SD Echoda



Deputy Executive Engineer
PR SD Echoda



District Panchayat Raj Engineer
PIU, Division Adilabad



Regional Officer (PR)
Region Office: Adilabad


Undertaking to the condition (xii), (xiii) & (xiv)

I hereby by undertake the following in respect of diversion of 6.3099 Ha of forest land in Utnoor FDPT Division for Road project from Muthnoor to Fakeernaik Thanda in Sirchelma Reserve Forest for Road connectivity in Adilabad District under Panchayat Raj Department, Adilabad division in favour of District Panchayat Raj Engineer, PIU Division, Adilabad.


(a) No working permission shall be accorded by the State Government without obtaining approval from competent authority i.e SC-NBWL. Also levies as mentioned in (ii), (iii), (iv) & (viii) shall not be collected from the User Agency until permission from SC-NBWL is obtained.

(b) All conditions to be imposed by the SC-NBWL shall be complied by the State Govt/User Agency.


(c) In case, SC NBWL not recommend the subject proposal then the Stage I approval accorded under FCA, 1980 will stand revoked automatically.




Assistant Executive Engineer
PR SD Echoda



Deputy Executive Engineer
PR SD Echoda




District Panchayat Raj Engineer
PIU, Division Adilabad




Regional Officer (PR)
Region Office: Adilabad


Undertaking to the condition (xvi)

I hereby by undertake and confirm that, required number of Animal Passages with appropriate specifications as per the MoEF and WII guidelines shall be constructed at the cost as per the comprehensive wildlife mitigation plan to be prepared in Sl. No. (xv) in respect of diversion of 6.3099 Ha of forest land in Utnoor FDPT Division for Road project from Muthnoor to Fakeernaik Thanda in Sirchelma Reserve Forest for Road connectivity in Adilabad District under Panchayat Raj Department, Adilabad division in favour of District Panchayat Raj Engineer, PIU Division, Adilabad.


Assistant Executive Engineer
PR SD Echoda



Deputy Executive Engineer
PR SD Echoda



District Panchayat Raj Engineer
PIU, Division Adilabad



Regional Officer(PR)
Region Office: Adilabad


Undertaking to the condition (xvii)

I hereby by undertake and confirm that, to carry out the work of upgradation between 7 AM to 4 PM only in respect of diversion of 6.3099 Ha of forest land in Utnoor FDPT Division for Road project from Muthnoor to Fakeernaik Thanda in Sirchelma Reserve Forest for Road connectivity in Adilabad District under Panchayat Raj Department, Adilabad division in favour of District Panchayat Raj Engineer, PIU Division, Adilabad.


Assistant Executive Engineer
PR SD Echoda



Deputy Executive Engineer
PR SD Echoda



District Panchayat Raj Engineer
PIU, Division Adilabad



Regional Officer(PR)
Region Office: Adilabad


Undertaking to the condition (xviii)

I hereby by undertake and confirm that, to construct retaining walls and check walls wherever required, by consulting the DFO, at the project cost in respect of diversion of 6.3099 Ha of forest land in Utnoor FDPT Division for Road project from Muthnoor to Fakeernaik Thanda in Sirchelma Reserve Forest for Road connectivity in Adilabad District under Panchayat Raj Department, Adilabad division in favour of District Panchayat Raj Engineer, PIU Division, Adilabad.


Assistant Executive Engineer
PR SD Echoda


Deputy Executive Engineer
PR SD Echoda


District Panchayat Raj Engineer
PIU, Division Adilabad


Regional Officer(PR)
Region Office: Adilabad


Undertaking to the condition (xix)

I hereby by undertake the following in respect of diversion of 6.3099 Ha of forest land in Utnoor FDPT Division for Road project from Muthnoor to Fakeernaik Thanda in Sirchelma Reserve Forest for Road connectivity in Adilabad District under Panchayat Raj Department, Adilabad division in favour of District Panchayat Raj Engineer, PIU Division, Adilabad.


- All the debris at the site of construction of under passes shall be removed immediately after construction.
- The culverts across the streams shall be maintained and desilting shall be done once in 04 months to prevent sand / silt deposition for easy wildlife movement.
- Kindling of any fire in forest shall not be allowed.
- Speed breakers shall be provided for every 500 M length to control the speed.
- Signage on speed limit and wildlife movement/protection shall be placed at every 500 m on both sides of the road.




Assistant Executive Engineer
PR SD Echoda



Deputy Executive Engineer
PR SD Echoda




District Panchayat Raj Engineer
PIU, Division Adilabad




Regional Officer (PR)
Region Office: Adilabad

Undertaking to the condition (xx)

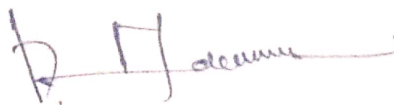
I hereby by undertake and confirm that, the construction of culverts/ bridges, if any, over the natural streams/ rivers/ canals will be done in such a manner that it does not hamper the natural course of water, does not give rise to water – logging, and also does not hamper movement of wild animals in respect of diversion of 6.3099 Ha of forest land in Utnoor FDPT Division for Road project from Muthnoor to Fakeernaik Thanda in Sirchelma Reserve Forest for Road connectivity in Adilabad District under Panchayat Raj Department, Adilabad division in favour of District Panchayat Raj Engineer, PIU Division, Adilabad.




Assistant Executive Engineer
PR SD Echoda



Deputy Executive Engineer
PR SD Echoda




District Panchayat Raj Engineer
PIU, Division Adilabad




Regional Officer (PR)
Region Office: Adilabad

Undertaking to the condition (xxi)


I hereby by undertake and confirm that, wherever road side cuttings and fillings which require engineering support will be provided as per the instructions of the DFO so as to stabilize the soil in respect of diversion of 6.3099 Ha of forest land in Utnoor FDPT Division for Road project from Muthnoor to Fakeernaik Thanda in Sirchelma Reserve Forest for Road connectivity in Adilabad District under Panchayat Raj Department, Adilabad division in favour of District Panchayat Raj Engineer, PIU Division, Adilabad.




Assistant Executive Engineer
PR SD Echoda



Deputy Executive Engineer
PR SD Echoda



District Panchayat Raj Engineer
PIU, Division Adilabad




Regional Officer (PR)
Region Office: Adilabad

Undertaking to the condition (xxii)

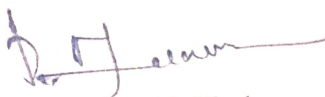
I hereby by undertake and confirm that, the dug out material / overburden will be dumped outside the forest area and no material will be stored in side the forest in respect of diversion of 6.3099 Ha of forest land in Utnoor FDPT Division for Road project from Muthnoor to Fakeernaik Thanda in Sirchelma Reserve Forest for Road connectivity in Adilabad District under Panchayat Raj Department, Adilabad division in favour of District Panchayat Raj Engineer, PIU Division, Adilabad.




Assistant Executive Engineer
PR SD Echoda



Deputy Executive Engineer
PR SD Echoda




District Panchayat Raj Engineer
PIU, Division Adilabad




Regional Officer (PR)
Region Office: Adilabad

Undertaking to the condition (xxiii)

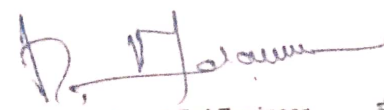
I hereby by undertake and confirm that, the "Carriage way" of the road will be restricted to 3.00 mtrs width, with the over all road width of 6 m as per IRC:SP: 20-2002 in respect of diversion of 6.3099 Ha of forest land in Utnoor FDPT Division for Road project from Muthnoor to Fakeernaik Thanda in Sirchelma Reserve Forest for Road connectivity in Adilabad District under Panchayat Raj Department, Adilabad division in favour of District Panchayat Raj Engineer, PIU Division, Adilabad.




Assistant Executive Engineer
PR SD Echoda



Deputy Executive Engineer
PR SD Echoda




District Panchayat Raj Engineer
PIU, Division Adilabad




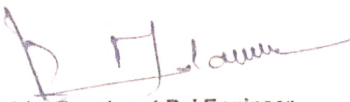
Regional Officer (PR)
Region Office: Adilabad

Undertaking to the condition (xxiv)

I hereby by undertake and confirm that, the layout plan of the proposal will not be changed without the prior approval of the Central Government in respect of diversion of 6.3099 Ha of forest land in Utnoor FDPT Division for Road project from Muthnoor to Fakeernaik Thanda in Sirchelma Reserve Forest for Road connectivity in Adilabad District under Panchayat Raj Department, Adilabad division in favour of District Panchayat Raj Engineer, PIU Division, Adilabad.


Assistant Executive Engineer
PR SD Echoda



Deputy Executive Engineer
PR SD Echoda

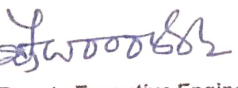

District Panchayat Raj Engineer
PIU, Division Adilabad

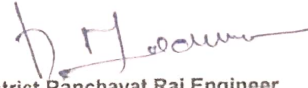

Regional Officer (PR)
Region Office: Adilabad


Undertaking to the condition (xxv)

I hereby by undertake and confirm that, will provide fire wood preferably alternate fuel to labourers working at the site to avoid damage/tree felling and no labour camp established inside the forest area in respect of diversion of 6.3099 Ha of forest land in Utnoor FDPT Division for Road project from Muthnoor to Fakeernaik Thanda in Sirchelma Reserve Forest for Road connectivity in Adilabad District under Panchayat Raj Department, Adilabad division in favour of District Panchayat Raj Engineer, PIU Division, Adilabad.


Assistant Executive Engineer
PR SD Echoda



Deputy Executive Engineer
PR SD Echoda

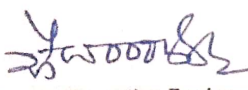

District Panchayat Raj Engineer
PIU, Division Adilabad



Regional Officer (PR)
Region Office: Adilabad


Undertaking to the condition (xxvi)

I hereby by undertake and confirm that, the disturbance will be kept minimum by creating labour camps outside the forest area as far as possible and ensure that the labourers & staff engaged in execution of work do not destruct nearby forest flora & fauna in respect of diversion of 6.3099 Ha of forest land in Utnoor FDPT Division for Road project from Muthnoor to Fakeernaik Thanda in Sirchelma Reserve Forest for Road connectivity in Adilabad District under Panchayat Raj Department, Adilabad division in favour of District Panchayat Raj Engineer, PIU Division, Adilabad.


Assistant Executive Engineer
PR SD Echoda



Deputy Executive Engineer
PR SD Echoda


District Panchayat Raj Engineer
PIU, Division Adilabad

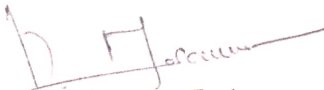

Regional Officer (PR)
Region Office: Adilabad

Undertaking to the condition (xxvii)

I hereby by undertake and confirm that, the total forest area utilized for the project will not exceed 6.3099 ha and the forest area diverted will not be used for any purpose other than those shown in the diversion proposal in respect of diversion of 6.3099 Ha of forest land in Utnoor FDPT Division for Road project from Muthnoor to Fakeernaik Thanda in Sirchelma Reserve Forest for Road connectivity in Adilabad District under Panchayat Raj Department, Adilabad division in favour of District Panchayat Raj Engineer, PIU Division, Adilabad.


Assistant Executive Engineer
PR SD Echoda



Deputy Executive Engineer
PR SD Echoda



District Panchayat Raj Engineer
PIU, Division Adilabad



Regional Officer (PR)
Region Office: Adilabad

Undertaking to the condition (xxviii)

I hereby by undertake and confirm that, the No additional or new path will be constructed inside the forest area for transportation of construction materials for execution of the project work in respect of diversion of 6.3099 Ha of forest land in Utnoor FDPT Division for Road project from Muthnoor to Fakeernaik Thanda in Sirchelma Reserve Forest for Road connectivity in Adilabad District under Panchayat Raj Department, Adilabad division in favour of District Panchayat Raj Engineer, PIU Division, Adilabad.


Assistant Executive Engineer
PR SD Echoda



Deputy Executive Engineer
PR SD Echoda



District Panchayat Raj Engineer
PIU, Division Adilabad



Regional Officer (PR)
Region Office: Adilabad

Undertaking to the condition (xxix)

I hereby by undertake and confirm that, the forest land proposed for diversion under no circumstances be transferred or subject to any other agency, department or person without prior approval of the Central Government in respect of diversion of 6.3099 Ha of forest land in Utnoor FDPT Division for Road project from Muthnoor to Fakeernaik Thanda in Sirchelma Reserve Forest for Road connectivity in Adilabad District under Panchayat Raj Department, Adilabad division in favour of District Panchayat Raj Engineer, PIU Division, Adilabad.


Assistant Executive Engineer
PR SD Echoda


Deputy Executive Engineer
PR SD Echoda


District Panchayat Raj Engineer
PIU, Division Adilabad



Regional Officer (PR)
Region Office: Adilabad

Undertaking to the condition (xxx)


I hereby by undertake and confirm that, for compliance to provisions of the all Acts, Rules, Regulations and Guidelines, for the time being in force, as applicable to the project in respect of diversion of 6.3099 Ha of forest land in Utnoor FDPT Division for Road project from Muthnoor to Fakeernaik Thanda in Sirchelma Reserve Forest for Road connectivity in Adilabad District under Panchayat Raj Department, Adilabad division in favour of District Panchayat Raj Engineer, PIU Division, Adilabad.




Assistant Executive Engineer
PR SD Echoda



Deputy Executive Engineer
PR SD Echoda




District Panchayat Raj Engineer
PIU, Division Adilabad



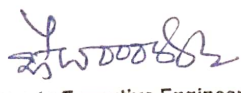
Regional Officer(PR)
Region Office: Adilabad

Undertaking to the condition (xxxi)

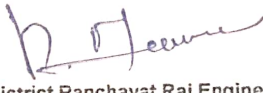
I hereby by undertake and confirm that, any other condition that the Central Government or Regional Office, Hyderabad if impose from time to time in the interest of afforestation, conservation and management of flora and fauna in the area, will be complied in respect of diversion of 6.3099 Ha of forest land in Utnoor FDPT Division for Road project from Muthnoor to Fakeernaik Thanda in Sirchelma Reserve Forest for Road connectivity in Adilabad District under Panchayat Raj Department, Adilabad division in favour of District Panchayat Raj Engineer, PIU Division, Adilabad.



Assistant Executive Engineer
PR SD Echoda



Deputy Executive Engineer
PR SD Echoda




District Panchayat Raj Engineer
PIU, Division Adilabad



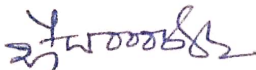
Regional Officer(PR)
Region Office: Adilabad

Undertaking to the condition (xxxii)

I hereby by undertake and confirm that, in the event of failure to comply with any of the above conditions, I am liable for penal action as per the provisions under guidelines of the FCA, 1980 in respect of diversion of 6.3099 Ha of forest land in Utnoor FDPT Division for Road project from Muthnoor to Fakeernaik Thanda in Sirchelma Reserve Forest for Road connectivity in Adilabad District under Panchayat Raj Department, Adilabad division in favour of District Panchayat Raj Engineer, PIU Division, Adilabad.



Assistant Executive Engineer
PR SD Echoda



Deputy Executive Engineer
PR SD Echoda



District Panchayat Raj Engineer
PIU, Division Adilabad




Regional Officer(PR)
Region Office: Adilabad


Undertaking to the condition (xxxiii)

I hereby by undertake the following in respect of diversion of 6.3099 Ha of forest land in Utnoor FDPT Division for Road project from Muthnoor to Fakeernaik Thanda in Sirchelma Reserve Forest for Road connectivity in Adilabad District under Panchayat Raj Department, Adilabad division in favour of District Panchayat Raj Engineer, PIU Division, Adilabad.


a) The State Government shall process and submit compliance report on the above conditions through online (<https://parivesh.nic.in/>).




Assistant Executive Engineer
PR SD Echoda



Deputy Executive Engineer
PR SD Echoda



District Panchayat Raj Engineer
PIU, Division Adilabad



Regional Officer (PR)
Region Office: Adilabad

BANK COPY

Union Bank of India

Challan for collection of CAMPA fund

Date : 18-08-2022

Client Code.	CAM5570
Location.	Telangana
Remitter Name.	PANCHAYAT RAJ ENGINEERING DEPARTMENT
PIF/Application No.	6149729221
MoEF/SG File No.	4-TSC187/2021-HYD
Address.	O/o Superintending Engineer, PR Circle, Adilabad District Adilabad
Remitter Contact No. Email-Id. Mobile No. Landline No.	sepradilabad@gmail.com 9491465676 8732-224657
Amount(In Rs)	13208122/-
Beneficiary Branch and Code.	Union Bank Of India Lodhi complex (03712)

Amount In Words : One Crore Thirty-Two Lakh Eight Thousand
One Hundred and Twenty-Two Rupees Only

Depositor Signature (Signature) Bank Official (Signature)

Bank's Transaction Number	Branch Stamp
---------------------------	--------------

- Branches should use CMS menu (FCS & CAPS) to process the transaction.
- Challan should only be accepted against INST/DD.
- Enter the Remitter Name In Additional Information 1
- Enter the Remitter Mobile number In Additional Information 2

skcampa@corpbank.co.in


in after 7 working days,

UTR NO: 557 06149 729221

18/08/22

Dist. Panchayat Raj Engineer (PIU)
ADILABAD DISTRICT

Dist. Panchayat Raj Engineer (PIU)
ADILABAD DISTRICT



यूनियन बैंक Union Bank Counterfoil
Date

Branch :

Name of A/c Holder Biodiversity Conservation Society

A/c No. 110310100030284

Deposited Cash/Tendered Cheques/DDs etc. to the Credit of the above said A/c

Instalment For

Rupees Sixty Eight Lakh only

Details of Cash/Chq./DD	Rs.	Ps.
004493	68,00,000	
Dt. 10/8/22		
TOTAL	68,00,000	

Cashier Authorized Sign

Note : Cheques are subject to Realization



Dist. Panchayat Raj Engineer (PIU)
ADILABAD DISTRICT



**GOVERNMENT OF TELANGANA
PANCHAYAT RAJ ENGINEERING DEPARTMENT**

NOTIFICATION

State Government has accorded Stage-I approval for the diversion of Forest Land in favour of District Panchayat Raj Engineer, Adilabad subject to compliance of conditions stipulated therein and the details are stated below.

S. No.	Mandal	Name of the work	Extent of Forest Land (in Ha.)	Stage-I approval G.O. No.
1	Sirikonda	C/o Road from Muthnur to Fakeer Naik Thanda	6.3099	GOI, MoEF&CC, IRO, HYD., F.No. 4-TSBI96/2021-HYD/107, Dt: 16.07.2021
2	Sirikonda	C/o Road from Muthnur to Fakeer Naik Thanda (Chimmangudi)	0.223926	GOI, MoEF&CC, IRO, HYD., F.No. 4-TSB200/2021-HYD/111, Dt: 20.07.2021
3	Sirikonda	C/o Road from L054-PR Road to Lachampur B	2.120	GOI, MoEF&CC, IRO, HYD., F.No. 4-TSB189/2021-HYD/117, Dt: 30.07.2021

Sd/- District Panchayat Raj Engineer, Adilabad District.

DIPR R.O. No.8802-PP/CL/Advt/1/2022-23, Dt: 10/11/2022


District Panchayat Raj Engineer
(PIU) ADILABAD.





తెలంగాణ ప్రభుత్వం

పంచాయత్ రాజ్ ఇంజనీరింగ్ శాఖ,

జిల్లా పంచాయత్ రాజ్ అధ్యయన గారి కార్యాలయం, అదిలాబాద్ జిల్లా

ప్రకటన

అదిలాబాద్ జిల్లాలోని అటవీ భూములను ఈ క్రింద చూపబడిన రోడ్డు ప్రాజెక్టులకు బదలాయించడానికి సూక్రపాథంగా అనుమతులు పొందగైవది బదలాయించుటకు సంబంధించిన ప్రాజెక్టు యొక్క ప్రతిపాదన సంఖ్య, పేరు, విరియా మరియు స్టేజీ-1 అనుమతుల సూచి వివరాలను క్రింద ఇవ్వబడినవి. మరియు సమచారం, ఇతర నిబంధనల కోసం దయచేసి అటవీశాఖ వెబ్సైట్: Forest Clearance.nic.in లో చూడండి. మండలం పేరు సరికొండ: 1) మున్నూర్ నుండి ఫకీర్నాయక్ గాండ్ పరకు. 2) మున్నూర్ నుండి ఫకీర్నాయక్ గాండ్ (చిమ్మవ్లడి) పరకు. 3) ఎర్రకొండ-మిలర్ రోడ్డు నుండి లలింపూర్-బి-పరకు. అటవీ భూమి విస్తీర్ణం (హెక్టార్లలో): 1) 6.3099 2) 0.223926 3) 2.120. స్టేజీ-1 అనుమతుల జి.డి.సంఖ్య: 1) Gol, MoEF&CC, IRO, HYD., F.No.4-TSB196/2021-HYD/107, Dt:16.07.2021. 2) Gol, MoEF&CC, IRO, HYD., F.No.4-TSB200/2021-HYD/111, Dt:20.07.2021. 3) Gol, MoEF&CC, IRO, HYD., F.No.4-TSB189/2021-HYD/117, Dt:30.07.2021.

సం/- జిల్లా పంచాయత్ రాజ్ అధ్యయన,
అదిలాబాద్ జిల్లా

DIPR R.O.No.2201-DP/CL/ADVT/1/2022-23

Date: 10/11/2022, Edition: KARIMNAGAR MAIN, Page: 2

Source : <https://epaper.navatelangana.com/>





Account Name

: FOREST DIVISIONAL OFFICER FDPT UTNOOR

Address

: NEAR OLD BUSTAND
UTNOOR

ADILABAD-504311

NEAR OLD BUSTAND

Date

: 8 Sep 2022

Account Number

: 00000037343720141

Account Description

: REGULAR SB CHO-ENTITIES

Drawing Power

: 0.00

Interest Rate(% p.a.)

: 2.7000

MOD Balance

: 30829000.00

CIF No.

: 72252284455

IFS Code

: SBIN0020133

MICR Code

: 504002543

Nomination Registered : No

Balance as on 1 Aug 2022 : 12,56,641.50

Account Statement from 1 Aug 2022 to 31 Aug 2022

Txn Date	Value Date	Description	Ref No./Cheque No.	Debit	Credit	Balance
10 Aug 2022	10 Aug 2022	BY TRANSFER-RTGS UTR NO: UBINR22022081001237078-TELANGANA STATE RURAL ROADS DEVELO	TRANSFER FROM 3199856044300 / TELANGANA STATE RURAL ROADS DEVELO		2,63,800.00	15,20,441.50
10 Aug 2022	10 Aug 2022	BY TRANSFER-RTGS UTR NO: UBINR22022081001237610-TELANGANA STATE RURAL ROADS DEVELO	TRANSFER FROM 3199859044307 / TELANGANA STATE RURAL ROADS DEVELO		13,74,400.00	28,94,841.50
10 Aug 2022	10 Aug 2022	BY TRANSFER-RTGS UTR NO: UBINR22022081001237777-TELANGANA STATE RURAL ROADS DEVELO	TRANSFER FROM 3199859044307 / TELANGANA STATE RURAL ROADS DEVELO		38,62,200.00	67,57,041.50

Please do not share your ATM, Debit/Credit card number, PIN and OTP with anyone over mail, SMS, phone call or any other media. Bank never asks for such information.

**This is a computer generated statement and does not require a signature.

