

The consolidated condition wise compliance report submitted by the Executive Engineer, PR Division, Bhadrachalam, for the road from Kudunuru to Bodugudem of Bhadrachalam Forest Division is submitted to the Forest Divisional Officer, Bhadrachalam of Bhadrachalam District as Follows:(1.971 Ha)

C.NO.	Description of the Condition	Compliance					
1	2	3					
(i)	Legal status of the diverted forest land shall remain unchanged.	Will be complied with. An undertaking is submitted.					
(ii)	The demarcation of the forest land diverted: The state Forest Department shall carry out demarcation of the proposed forest area by erecting 4 feet high cement concrete pillars duly numbered at an interval of 20 meters at the cost of the User Agency and cost for which shall be deposited by the User Agency with forest department as assessed by the concerned District Forest Officer/ Forest Divisional Officer.	Paid the Total Amount of Rs. 475200/- dt. from the Andhra bank through RTGS in Favour of FDO Bhadrachalam vide A/C No.37080101171					
		S.No	Project Name	of Item Work	Amt deposited for small pillars	Amt deposited for Big pillars	Total amount deposited
		1	Kudunuru to Bodugudem	Erecting Reinforced cement concrete pillars	3,12,000/-	1,63,200/-	4,75,200/-
(iii)	The Compensatory Afforestation A. The forest department shall plant and maintain ten times the number of trees felled on the diverted land, subject to a minimum number of 100 plants, to maintain the green cover from the amount to be realized from the user agency, as per the scheme prepared by the forest department, in the planting site identified for this purpose preferably in the surrounding area; B. As far as possible, a mixture of local indigenous species shall be planted and monoculture of any species may be avoided; C. Trees, if planted on the diverted area, will not be felled without the permission of the Forest Department;	Paid the total Amount of Rs. 1378446/- Vide application no. 6138449739, Moef/SG File No. G.O.RT.NO. 170, EFS & T DEPT FOR JI DT:02.11.2020, Vide Pay to Account No. 155706138450358 of Union bank of India, Lodhi Complex Branch, Block 11, CGO Complex Phase I, Lodhi Road New Delhi -110003					
		S. No	Project Name	Item of Work	Amt Deposited	Total amount Deposited	
		1	Kudunuru to Bodugudem	NPV Value	12,33,846/-	12,33,846/-	
		2	Kudunuru to Bodugudem	Compensatory afforestation	1,44,600/-	1,44,600/-	
					Total=	1378446/-	

D. The cost of compensatory afforestation at the prevailing wage rates as per compensatory afforestation scheme and the cost of survey, demarcation and erection of permanent pillars if required on the CA land shall be deposited in Adhoc CAMPA account by the project authority. The CA will be maintained for 10 years. The scheme shall include appropriate provision for anticipated cost increase for works scheduled for subsequent years;

(iv) Net Present Value:

A. The State Government shall charge the Net present Value (NPV) for the 1.971 ha forest area to be diverted under this proposal from the User Agency as per the orders of the Hon'ble Supreme Court of India dated 30/10/2002, 01/08/2003, 28/03/2008, 24/04/2008 and 09/05/2008 in IA No. 566 in WP© No. 202/1995 and as per the guidelines issued by the Ministry vide letters No. 5-1/1998-FC (pt.II) dated 18/09/2003, as well as letters No.5-2/2006-FC dated 03/10/2006 and 5-3/2007-FC dated 05/02/2009 in this regard;

B. Additional amount of the NPV of the diverted forest land, if any becoming due after finalization of the same by the Hon'ble Supreme Court of India on receipt of the report from the Expert Committee, shall be charged by the State Government from the user Agency. The user Agency shall furnish an undertaking to this effect;

Total Amount of Rs. 1378446/- Vide application no. 6138449739, Moef/SG File No. G.O.RT.NO. 170, EFS & T DEPT FOR J DT;02.11.2020, Vide Pay to Account No. 155706138450358 of Union bank of India, Lodhi Complex Branch, Block 11, CGO Complex Phase I, Lodhi Road New Delhi -110003

S. No	Project Name	Item of Work	Amt Deposited	Total amount Deposited
1	Kudunuru to Bodugudem	NPV Value 12,33,846/-	12,33,846/-	12,33,846/-
2	Kudunuru to Bodugudem	Compensatory afforestation	1,44,600/-	1,44,600/-
		Total=		1378446/-


Will be complied and an undertaking is submitted herewith.

(v)	User agency shall restrict the felling of trees to minimum number in the diverted forest land and the trees shall be felled by the State Forest Department and the cost of felling of trees shall be deposited by the User Agency with the State Forest Department.	Will be complied and an undertaking is submitted herewith.
(vi)	User Agency shall supply water for forestry activities and wildlife purpose as per the scheme prepared by the forest department;	Not applicable to road projects.
(vii)	Soil erosion preventive measures have to be taken up by the User Agency as per the scheme prepared by the forest department.	Will be complied and an undertaking is submitted herewith.
(viii)	All the funds received from the user agency under the project, other than those permitted to deposit into concerned Forest Divisional Officer/District Forest Officer, shall be transferred/ deposited to CAMPA fund only through e-portal.	Total Amount of Rs. 1378446/- Vide application no. 6138449739, Moef/SG File No. G.O.RT.NO. 170, EFS & T DEPT FOR J DT;02.11.2020, Vide Pay to Account No. 155706138450358 of Union bank of India, Lodhi Complex Branch, Block 11, CGO Complex Phase I, Lodhi Road New Delhi -110003
(ix)	The User Agency shall be responsible for any loss to the flora/ fauna in the surroundings.	Will be complied and an undertaking is submitted herewith.
(x)	The Complete compliance of the FRA,2006 shall be ensured by way of prescribed certificate from the concerned District Collector;	Yes, That the certificate is issued, vide No.A6/RoFR/ITDA/431/2019, Dt. 03-06-2020 by the District Collector, Bhadradri Kothagudem Dist. Copy enclosed.
(xi)	User agency shall raise strip plantation on both sides and central verge of the road as per the IRC norms;	Will be complied and an undertaking is submitted herewith.
(xii)	Speed regulating signage will be erected along the road at regular intervals in the protected Areas/ Forest Areas.	Will be complied and an undertaking is submitted herewith.
(xiii)	The user agency shall provide suitable under/over passes in the forest area as per recommendations of forest department.	Will be complied and an undertaking is submitted herewith.
(xiv)	User Agency shall fulfill the conditions stipulated in part II, Part III and part IV and also covering letters, inspections notes of the proposals;	It will be attended too and an undertaking is submitted herewith.
(xv)	Disturbance should be kept minimum by creating labor camps outside the forest areas and it will be responsibility of the User Agency to ensure that the laborers and staff engaged in execution of work don't destruct nearby forest flora and fauna. No labour camp	Will be complied and an undertaking is submitted herewith.

	shall be established on the forest land;	
(xvi)	Sufficient firewood, preferably the alternate fuel, shall be provided by the User Agency to the laborer after purchasing the same from the State Forest Department or the Forest Development Corporation or any other legal source of alternate fuel;	It will be ensured, that the alternative fuel will be supplied while cooking of food in the labor camps.
(xvii)	The layout plan of the proposal shall not be changed without prior approval of competent authority.	Will be complied. To this extent an under taking is submitted by the user agency.
(xviii)	No additional or new path will be constructed inside the forest area for transportation of construction materials for execution of the project work;	Will be complied and an undertaking is submitted herewith.
(xix)	The muck generated in the earth cutting if any, will be disposed off at the designated sites and in no case the muck/ debris will be disposed off in the forest area by the User Agency.	Will be complied and an undertaking is submitted herewith.
(xx)	The Forest land shall not be used for any purpose other than that specified in the project proposal;	Will be complied and an undertaking is submitted herewith.
(xxi)	The forest land proposed to be diverted shall under no circumstances be transferred to any other agencies, department or person without prior approval of competent authority;	Will be complied. To this extent an under taking is submitted by the user agency.
(xxii)	Any other condition that the Ministry of Environment, Forests & Climate change, Government of India as well as State Forest Department/ PCCF(HoFF) may stipulate from time to time in the interest of conservation, protection and development of forests & wildlife, shall be complied by the User Agency;	Will be complied and an undertaking is submitted herewith.
(xxiii)	The total forest area utilized for the project shall not exceed 1.971 ha and the forest land shall not be used for any purpose other than that specified in the proposal;	Will be complied and an undertaking is submitted herewith.
(xxiv)	The User Agency should take permission for carrying out any maintenance;	Will be complied and an undertaking is submitted herewith.
(xxv)	Work should be carried out during day time only;	Will be complied and an undertaking is submitted herewith.
(xxvi)	The User Agency and the State Government shall ensure compliance of all the Court orders, provisions, rules,	Yes it will be complied with, as per the Court Orders, provisions, rules, regulations and guidelines from time to time issued by the Forest department.

	regulations and guidelines for the time being in force as applicable to the project;	
(xxvii)	The compliance report shall be uploaded on e-portal (https://parvish.nic.in/).	Yes it will be complied with.
(xxviii)	Violation of any of these conditions will amount to violation of Forest (Conservation) Act,1980 and action would be taken as per the MoEF&CC, Guidelines F.No.11-42/207-FC, Dt.29.01.2018 and as per F.No.5-2/2017,Dt.28.03.2019.	Yes, it is agreed.
(xxxi)	This in-principle approval shall be valid for a period of five years from the date of issue of this G.O.in the event of non-compliance of the above conditions, the in-principle approval shall automatically stand revoked after five years.	It will be complied with.



Forest Divisional Officer
Bhadrachalam


Executive Engineer,
PR.Division, Bhadrachalam.

Undertaking to Condition-(I)

I hereby undertake and confirm that, the legal status of the diverted forest land will remain unchanged in respect diversion of **1.971** ha (Pedamidisileru Reserve Forest of Bhadrachalam Division) of forest in Bhadradri Kothagudem District for formation of Panchayath Raj road from Kudunuru to Bodugudem in Cherla Mandal in favor of the Executive Engineer, P.R, Division, Bhadrachalam of Bhadradri Kothagudem District.


Forest Divisional Officer
Bhadrachalam


Executive Engineer
P.R, Division, Bhadrachalam.



C. NO = 2

13

Account Name : FOREST DIVISIONAL OFFICER BHADRACHALAM

Address : FDO, VANAVATI COMPLEX KUNAVARAM ROAD
BHADRACHALAM
BHADRACHALAM-507111
FDO, VANAVATI COMPLEX KUNAVARAM ROAD

Date : 1 Jun 2021

Account Number : 00000037080101171

Account Description : CA-REGULAR-PUB-OTH-ALL-INR

Drawing Power : 0.00

Interest Rate(% p.a.) : 0.0000

MOD Balance : 0.0

CIF No. : 89853746081

IFS Code : SBIN0020163

MICR Code : 507002587

Nomination Registered : No

Balance as on 1 Apr 2021 : 0.00

Account Statement from 1 Apr 2021 to 31 May 2021

Txn Date	Value Date	Description	Ref No./Cheque No.	Debit	Credit	Balance
29 May 2021	29 May 2021	BY TRANSFER-RTGS UTR NO: UBINR22021052901681756- TELANGANA STATE RURAL ROADS DEVELO	TRANSFER FROM 3199859044307 / TELANGANA STATE RURAL ROADS DEVELO		12,13,000.00	12,13,000.00
29 May 2021	29 May 2021	A/C Keeping Chgs--		✓ 649.00		12,12,351.00
30 May 2021	30 May 2021	MIN BAL CHGS--		✓ 6,490.00		12,05,861.00

Please do not share your ATM, Debit/Credit card number, PIN and OTP with anyone over mail, SMS, phone call or any other media. Bank never asks for such information.

**This is a computer generated statement and does not require a signature.


Executive Engineer
P. R. Bhadrachalam


Forest Divisional Officer
Bhadrachalam

26.5.21

21

Paid by Cheque to FDO,
Bhadrachalam towards
Payment of net present value
for the following works.
A/c no: 37080101171, SBI

1. R/F R&B Road to
Kommenapalli of Dummuru.
- Gudem Mandal

355400-

2. R/F Chelamala to Vyyala.
madugu of Cherla Mandal

382400-

3. R/F Kudunuru to Boddu
- Gudem

475200-

12,13,000-

/004767

26.5.21


Forest Divisional Officer
Bhadrachalam

DPRE

Paid

NEFT / RTGS CHALLAN for CAMPA Funds

Date : 10-06-2022

Agency Name.	PANCHAYAT RAJ ENGINEERING DEPARTMENT
Application No.	8135449739
MoEFISG File No	GORT NO. 170, EFS & T DEPT FOR I.D.T. 02.11.2020
Location.	Telangana
Address:	Executive Engineer, Panchayat Raj Division, Bhadrachalam Temple Road, near sadhana Public school Bhadrachali Kothagudem
Amount(In Rs)	1378445/-

Amount in Words: Thirteen Lakh Seventy-Eight Thousand Four Hundred and Forty-Six Rupees Only

NEFT/RTGS to be made as per following details:

Beneficiary Name	Telangana CAMPA
IFSC Code	UBIN0503710
Pay to Account No.	15570813849739 Valid only for this challan amount
Bank Name & Address	Union Bank Of India Lodhi Complex Branch, Block 11, CGO Complex, Phase I, Lodhi Road, New Delhi -110003

* This Challan is strictly to be used for making payment to CAMPA by NEFT/RTGS only

may send a line of confirmation through

hailan, If the payment status has not been updated of your challan with transaction date to

Back

User ID No	6452132	Raj Kumar Bura
Queue No		M.G. Road Branch
SBI	15 JUN 2022	
20160	CASH / TRANSFER	
Journal No		
Checker ID No		

// ATTESTED //


Executive Engineer
P.R. Division, Bhadrachalam

Forest Divisional Officer
Bhadrachalam

Undertaking to conditions- (IV-B)

I hereby undertake in respect of diversion of 1.971 ha (Pedamidisileru Reserve Forest of Bhadrachalam Division) of forest in Bhadradri Kothagudem District for formation of Kudunuru to Bodugudem in Cherla Mandal, that the additional amount of net present value (NPV) of the diverted forest land if any, becoming due after revision of the same by the Hon'ble supreme court of India will be remitted by the user agency.



Forest Divisional Officer
Bhadrachalam


Executive Engineer
P.R, Divission, Bhadrachalam.

Undertaking to condition-(V)

I hereby undertake in respect of diversion of **1.971** ha (Pedamidisileru Reserve Forest of Bhadrachalam Division) of forest in Bhadradri Kothagudem District for formation of Kudunuru to Bodugudem in Cherla Mandal, That the trees standing in the diverted area will be felled strictly as per the requirement with the prior permission of the Divisional Forest Officer concerned.



Forest Divisional Officer
Bhadrachalam


Executive Engineer
P.R, Divission, Bhadrachalam.

23

UNDERTAKING TO CONDITION No.(VI)

Not applicable for Road projects.




Executive Engineer,
Panchayatraj Division,
Bhadrachalam




Forest Divisional Officer
Bhadrachalam

Undertaking to condition-(VII)

I hereby undertake in respect of diversion of **1.971** ha (Pedamidisileru Reserve Forest of Bhadrachalam Division) of forest in Bhadradri Kothagudem District for formation of Kudunuru to Bodugudem in Cherla Mandal, That the Soil erosion preventive measures Will be as per the scheme prepared by the forest department.



Forest Divisional Officer
Bhadrachalam


Executive Engineer
P.R, Divission, Bhadrachalam.

Undertaking to conditions- (IX)

I hereby undertake in respect of diversion of **1.971** ha (Pedamidisileru Reserve Forest of Bhadrachalam Division) of forest in Bhadradri Kothagudem District for formation of Kudunuru to Bodugudem in Cherla Mandal, that the user agency shall be responsible for the any loss to flora and fauna in the surroundings will be complied


Forest Divisional Officer
Bhadrachalam


Executive Engineer
P.R, Divission, Bhadrachalam.

FORM-I
(for linear projects)
Government of Telangana
Office of the District Collector, Bhadrachalam

No.A6/RoFR/ITDA/431/2019

Dated. 3.06.2020

TO WHOMSOEVER IT MAY CONCERN

In compliance of the Ministry of Environment and Forests (MoEF), Government of India's Letter No.11-9/98-FC(pt) dated 3rd August 2009 wherein the MoEF issued guidelines on submission of evidences for having initiated and completed the process of settlement of rights under the Scheduled Tribes and Other Traditional Forest Dwellers (Recognition of Forest Rights) Act, 2006 (FRA for short) on the forest land proposed to be diverted for non-forest purposes read with MoEF's letter dated 5th February-2013 wherein MoEF issued certain relaxation in respect of linear projects, it is certified that 9.6822HA of forest land proposed to be diverted in favour of Executive Engineer, Panchayat Raj, Division Bhadrachalam for under LWE Phase-II Pradhan Mantri Gram Sadak Yojana norms within Jurisdiction Charla & Dummugudem Mandals and Dummugudem, Charla & Bhadrachalam Forest Ranges of Bhadrachalam District. The details are as shown hereunder.

Sl. No.	Mandal & Forest Range covered	Scheme	Type of work	Ext. in HA	Location	Name of the Road
1	Charla (M) and Charla Range & Dummugudem Range	PMGSY	Up gradation of road work	1.9707	1.Bhadrachalam Forest Division 2.Comp No. 66B,65A 3.Peddamidisileru R.F. Block 4.R.Kothagudem & Tegada E Beat 5.R.Kothagudem & Tegada section 6.Kudunuru village	Kudunuru to Bodugudem
2	Charla Mandal & Range	PMGSY	Up gradation of road work	1.5112	1.Bhadrachalam Forest Division 2.Comp No. 66B 3.Peddamidisileru R.F. Block 4.Tegada E Beat 5.Tegada Section 6.Burugupadu Village	Chinthaguppa to Burugupadu
3	Charla Mandal and Cherla range	PMGSY	Up gradation of road work	2.232	1.Bhadrachalam Forest Division 2.Comp No. 72 3.Peddamidisileru Block 4. Uyyalamadugu Beat 5.Thippapuram section 6.Uyyalamadugu Village	Chelamala to Uyyalamadugu
4	Charla Mandal and Dummugudem range	PMGSY	Up gradation of road work	2.333	1.Bhadrachalam Forest Division 2.Comp No 63A,65A,65B 3.Peddamidisileru R.F. Block 4. R.Kothagudem Beat 5.R.Kothagudem section 6.Bodanalli Village	Bodanalli to Kurkattapadu

Sl. No.	Mandal & Forest Range covered	Scheme	Type of work	Ext. in HIA	Location	Name of the Road
	Dummugudem Mandal and Bhadrachalam range	PMGSY	Up gradation of road work	1.6353	1. Bhadrachalam Forest Division 2. Comp No. 12, 13 3. Kommanapalli Block 4. Kommanapalli & Kallerukunta Beat 5. Bhadrachalam section 6. Kommanapalli Village	R & B road to Kommanapalli
			Total::	9.6822		

The latitude & longitude details of the above diversion of land are as shown hereunder.

Name of the Road :: Kudunuru to Bodugudem to an extent of 1.9707 HIA

Sl.No.	Latitude	Longitude
1	17.99496889	80.88839338
2	17.99458451	80.88773145
3	17.99495116	80.88849340
4	17.99645138	80.88746661
5	17.99748594	80.88849631
6	17.99795000	80.88859685
7	17.99789769	80.88929576
8	17.99842039	80.89107006
9	17.99865888	80.89231600
10	17.99665275	80.89192770
11	17.99552344	80.89178864
12	17.99438033	80.89204374
13	17.99338449	80.89322852
14	17.99289949	80.89234835
15	17.99229988	80.89032672
16	17.99243749	80.89010324
17	17.99268674	80.89152506
18	17.99220501	80.88966191

Name of the Road :: Chinthaguppa to Burugupadu to an extent of 1.5112 HA

Sl.No.	Latitude	Longitude
1	18.01184685	80.88914501
2	18.02917920	80.88924242
3	18.01470763	80.88942902
4	18.01575099	80.88954716
5	18.01664630	80.89087843
6	18.01737231	80.89150355
7	18.08170520	80.89277130
8	18.01946733	80.89332989
9	18.02020819	80.89393125
10	18.02062309	80.89439613
11	18.02198858	80.89471466
12	18.02291706	80.89535430
13	18.02321763	80.89570218

Name of the Road :: Chelamala to Uyyalamadugu to an extent of 2.232 HIA

Sl.No.	Latitude	Longitude
1	18.10845982	80.87598436
2	18.11030288	80.87645073

Sl.No.	Latitude	Longitude
3	18.11187935	80.87684355
4	18.11231556	80.87711201
5	18.11380911	80.87746798
6	18.11497961	80.87711355
7	18.11541463	80.87681153
8	18.11698472	80.87547271
9	18.11845959	80.87434021
10	18.11942013	80.87389847
11	18.12124327	80.87391153
12	18.12311494	80.87401160
13	18.12492828	80.87410210
14	18.12637341	80.87439530
15	18.12735562	80.87455306

Name of the Road :: Bodanalli to Kurkattapadu to an extent of 2.333 HA

Sl.No.	Latitude	Longitude
1	18.01690367	80.93429584
2	18.01568631	80.93490440
3	18.01489430	80.93497233
4	18.01385640	80.93499366
5	18.01221800	80.93525545
6	18.01149749	80.93551900
7	18.01032075	80.93592521
8	18.00914002	80.93612783
9	18.00788367	80.93639475
10	18.00700541	80.93658000
11	18.00593057	80.93643678
12	18.00468254	80.93637032
13	18.00363803	80.93647313
14	18.00244471	80.93670231
15	18.00014623	80.93680180
16	17.99989638	80.93710147
17	17.99958501	80.93699280
18	17.99880738	80.93696528
19	17.99810912	80.93690692
20	17.99746180	80.93684880
21	17.99712487	80.93662714
22	17.99629087	80.93678540

Name of the Road :: R & B road to Kommanapalli to an extent of 1.6353 HA

Sl.No.	Latitude	Longitude
1	17.76134921	81.05684892
2	17.76153148	81.05880033
3	17.76169416	81.06022810
4	17.76194502	81.06102251
5	17.76283780	81.06248936
6	17.76402883	81.06308795
7	17.76492667	81.06414195
8	17.76552219	81.06513322
9	17.76619642	81.06630780
10	17.76737039	81.06764122

35

Sl.No.	Latitude	Longitude
11	17.76817249	81.06851844
12	17.76836462	81.06959259
13	17.76829075	81.06883754

It is further certified that:

- a) The complete process for identification and settlement of rights under the FRA has been carried out for the entire 9.6822HA of forest land proposed for Widening and upgrading of Roads i.e., from Chelamala to Uyyalamadugu, Bodanalli to Kurkattapadu, Chinthaguppa to Burugupadu, Kudunuru to Bodugudem in Charla Mandal & R&B road to Kommanapalli in Dummugudem Mandal. A copy of records of all consultations and meetings of the forest rights committee(s), Grama Sabha(s), Sub-Divisional Level Committee(s) and the District Level Committee are enclosed.
- b) The diversion of forest land for facilities managed by the Government as required under section 3(2) of the Forest Right Act have been completed and the Grama Sabhas have given their consent to it.
- c) The proposal does not involve recognized right of Primitive Tribal Groups and Pre-Agricultural Communities.

Encl: As above

(DR.M.V.REDDY, I.A.S.,)

Chairman

District Level Committee

& District Collector,
Bhadradi Kothagudem

b
DTC (ROFR)


3/

Bhary
Forest Divisional Officer
Bhadrachalam

Undertaking to conditions- (XI)

I hereby undertake in respect of diversion of **1.971** ha (Pedamidisileru Reserve Forest of Bhadrachalam Division) of forest in Bhadradri Kothagudem District for formation of Kudunuru to Bodugudem in Cherla Mandal, that to raise strip plantation on both sides and central verge of the road as per the IRC norms complied.



Forest Divisional Officer
Bhadrachalam


Executive Engineer
P.R, Divission, Bhadrachalam.

Undertaking to conditions- (XII)

I hereby undertake in respect of diversion of 1.971 ha (Pedamidisileru Reserve Forest of Bhadrachalam Division) of forest in Bhadradri Kothagudem District for formation of Kudunuru to Bodugudem in Cherla Mandal, that the Speed regulating signage will be erected along the road at regular intervals in the protected Areas/ Forest Areas.


Forest Divisional Officer
Bhadrachalam



Executive Engineer
P.R, Divission, Bhadrachalam.

41

Undertaking to conditions- (XIII)

I hereby undertake in respect of diversion of **1.971** ha (Pedamidisileru Reserve Forest of Bhadrachalam Division) of forest in Bhadradi Kothagudem District for formation of Kudunuru to Bodugudem in Cherla Mandal, that to provide suitable under/over passes in the forest area as per recommendations of forest department.



Forest Divisional Officer
Bhadrachalam



Executive Engineer
P.R, Divission, Bhadrachalam.

u3

Undertaking to conditions- (XIV)

I hereby undertake in respect of diversion of **1.971** ha (Pedamidisileru Reserve Forest of Bhadrachalam Division) of forest in Bhadradri Kothagudem District for formation of R&B Road to Kudunuru to Bodugudem in Cherla Mandal, that to fulfill the conditions stipulated in part II, Part III and part IV and also covering letters, inspections notes of the proposals, Complied.


Forest Divisional Officer
Bhadrachalam



Executive Engineer
P.R, Divission, Bhadrachalam.

45

Undertaking to condition-(XV)

I hereby undertake in respect of diversion of **1.971** ha (Pedamidisileru Reserve Forest of Bhadrachalam Division) of forest in Bhadradri Kothagudem District for formation of Kudunuru to Bodugudem in Cherla Mandal, that the Disturbance will be kept minimum by creating labor camps outside the forest areas. The laborers and staff engaged in execution of work don't destruct nearby forest flora and fauna. No labor camp shall be established in the forest land.



Forest Divisional Officer
Bhadrachalam


Executive Engineer
P.R, Divission, Bhadrachalam.

47

UNDERTAKING TO CONDITION No.(XVI)

I hereby undertake to supply of fuel to the camp labors from outside the Forest.



Executive Engineer,
Panchayatraj Division,
Bhadrachalam


Forest Divisional Officer
Bhadrachalam

49

Undertaking to conditions-(XVII)

I hereby undertake in respect of diversion of **1.971** ha (Pedamidisileru Reserve Forest of Bhadrachalam Division) of forest in Bhadradri Kothagudem District for formation of Kudunuru to Bodugudem in Cherla Mandal, that the layout plan of the proposal will not be changed without the prior approval of the Central Government.


Executive Engineer
P.R, Divission, Bhadrachalam.



Forest Divisional Officer
Bhadrachalam

51

Undertaking to conditions-(XVIII)

I hereby undertake in respect of diversion of **1.971** ha (Pedamidisileru Reserve Forest of Bhadrachalam Division) of forest in Bhadradri Kothagudem District for formation of Kudunuru to Bodugudem in Cherla Mandal, that No additional or new path will be constructed inside the forest area for transportation of construction materials for execution of the project work.


Forest Divisional Officer
Bhadrachalam



Executive Engineer
P.R, Divission, Bhadrachalam.

53

Undertaking to conditions- (XIX)

I hereby undertake in respect of diversion of **1.971** ha (Pedamidisileru Reserve Forest of Bhadrachalam Division) of forest in Bhadradri Kothagudem District for formation of Kudunuru to Bodugudem in Cherla Mandal, that the Muck will not be dumped outside the road. the muck generated in the earth cutting if any, will be disposed of at designated dumping sites and no case, the muck / debris will be disposed of in the forest areas.



Forest Divisional Officer
Bhadrachalam



Executive Engineer
P.R, Divission, Bhadrachalam.

55

Undertaking to conditions- (XX)

I hereby undertake in respect of diversion of **1.971** ha (Pedamidisileru Reserve Forest of Bhadrachalam Division) of forest in Bhadradri Kothagudem District for formation of Kudunuru to Bodugudem in Cherla Mandal, that the Forest land Will not be used for any purpose other than that specified in the project proposal.


Forest Divisional Officer
Bhadrachalam



Executive Engineer
P.R, Divission, Bhadrachalam.

57

Undertaking to conditions- (XXI)

I hereby undertake in respect of diversion of **1.971** ha (Pedamidisileru Reserve Forest of Bhadrachalam Division) of forest in Bhadradri Kothagudem District for formation of Kudunuru to Bodugudem in Cherla Mandal, that the Forest land proposed to be diverted shall under no circumstances be transferred to any other agency, Department or Person without prior approval of competent authority.


**Forest Divisional Officer
Bhadrachalam**



**Executive Engineer
P.R, Divission, Bhadrachalam.**

Undertaking to conditions- (XXII)

59

I hereby undertake in respect of diversion of **1.971** ha (Pedamidisileru Reserve Forest of Bhadrachalam Division) of forest in Bhadradri Kothagudem District for formation of Kudunuru to Bodugudem in Cherla Mandal, that the Ministry of Environment, Forests & Climate change, Government of India as well as State Forest Department/ PCCF(HoFF) may stipulate from time to time in the interest of conservation, protection and development of forests & wildlife, be complied.


Forest Divisional Officer
Bhadrachalam



Executive Engineer
P.R, Divission, Bhadrachalam.

61

Undertaking to conditions- (XXIII)

I hereby undertake in respect of diversion of **1.971** ha (Pedamidisileru Reserve Forest of Bhadrachalam Division) of forest in Bhadradri Kothagudem District for formation of Kudunuru to Bodugudem in Cherla Mandal, that the total forest area utilized for the project will not exceed 1.971 ha and forest area diverted will not be used for any purpose other than those shown in the diversion proposals.



Forest Divisional Officer
Bhadrachalam


Executive Engineer
P.R, Divission, Bhadrachalam.

Undertaking to conditions- (XXIV)

I hereby undertake in respect of diversion of **1.971** ha (Pedamidisileru Reserve Forest of Bhadrachalam Division) of forest in Bhadradri Kothagudem District for formation of Kudunuru to Bodugudem in Cherla Mandal, that the permission will be taken for carrying out maintenance of the project.


Forest Divisional Officer
Bhadrachalam



Executive Engineer
P.R, Divission, Bhadrachalam.

65

Undertaking to conditions- (XXV)

I hereby undertake in respect of diversion of **1.971** ha (Pedamidisileru Reserve Forest of Bhadrachalam Division) of forest in Bhadradri Kothagudem District for formation of Kudunuru to Bodugudem in Cherla Mandal, that the work will be carried out during day time only.


**Forest Divisional Officer
Bhadrachalam**


**Executive Engineer
P.R, Divission, Bhadrachalam.**

వార్త

తెలంగాణ ప్రభుత్వం

పంచాయతీరాజ్ ఇంజనీరింగ్ శాఖ

పంచాయతీరాజ్ అభియంత గారి కార్యాలయము, భద్రాచలం-భద్రాద్రి కొత్తగూడెం జిల్లా

ప్రకటన

భద్రాద్రి కొత్తగూడెం జిల్లాలోని అటవీ భూములను మూడు కోట్ల ప్రాజెక్టులకు ఉపయోగపడడానికి సూత్రప్రాయంగా అనుమతులు పొందగలగలిగి. ఉపయోగపడటకు సంబంధించిన ప్రాజెక్టు యొక్క ప్రతిపాదన సంఖ్య, పేరు, ఏరియా మరియు స్టేజ్-1 అనుమతుల సూచి వివరాలను ఈ క్రింద ఇవ్వబడిన ముఖ్య మరియు సహచారము, ఇతర నిబంధనల కోసం చూడండి అటవీ శాఖ వెబ్‌సైట్ Forestclearance.nic.in లో చూడండి.

సం/- పంచాయతీరాజ్ అభియంత (డి.ఆర్) భద్రాచలం, భద్రాద్రి కొత్తగూడెం జిల్లా
DIPR.No.1704-DP/CL/AdvU/1/2022-23. తేది: 24.09.2022

Bhadrachalam

Forest Divisional Officer
Bhadrachalam



శిలంగూడ ప్రభుత్వం

పంచాయతీరాజ్ ఇంజనీరింగ్ శాఖ

పంచాయతీరాజ్ అధియంత గౌరీ కార్యాలయం, భద్రాచలం, భద్రాద్రి కొత్తగూడెం జిల్లా.

ప్రకటన

భద్రాద్రి కొత్తగూడెం జిల్లాలోని అటవీ భూములను మూడు రోడ్లు ప్రాజెక్టులకు అవలంబించడానికి సూక్ష్మప్రాయంగా అనుమతులు పొందవలసివి. బడలాడులపాడుకు సంబంధించిన ప్రాజెక్టు యొక్క ప్రతిపాదన సంఖ్య, పేరు, ఏరియా మరియు స్టేజీ-1 అనుమతుల పూర్తి పత్రాలను ఈ క్రింద ఇవ్వబడిన మరియు మరింత సమాచారము, ఇతర నిబంధనల కోసం వెబ్‌సైట్ అటవీశాఖ వెబ్‌సైట్ Forestlorencenic.inలో చూడండి.

సం/- పంచాయతీరాజ్ అధియంత (పి.ఆర్) భద్రాచలం.

DIPR R.O. No: 1704-DPICL/ADVT/1/2022-23, Date: 24-09-2022

భద్రాద్రి కొత్తగూడెం జిల్లా.

ప్రజాపక్షం

epaper.prajapaksham.in






Hyderabad - Page 7 - 25 Sep 2022

Baluru
Forest Divisional Officer
Bhadrachalam

Online Help/Query

Status of the Payment made by User Agencies

Help

Click on **Proposal No.** to view Detail of proposal. Click on **Demand letter** to view Uploaded demand letter.
CA : Compensatory Afforestation; Addl CA : Additional Compensatory Afforestation; PCA : Penal Compensatory Afforestation; CAT : Catchment Area Treatment; Addl PA : Additional Charges for protected area; NPV : Net Present Value;
 To be Verified : This icon shows that the details of the Funds submitted by User Agency are yet to be verified by Nodal Officer.
 Verified : This icon shows that the demand has been verified by Nodal Officer.
 Unpaid : This icon shows that the payment yet to be made.
 Challan Generated : This icon shows that the challan has been generated.
 Paid : This icon shows that the payment has been made.

☒ Proposals received on or after 15th July 2014 ☐ All Proposals received upto 14th July 2014

Select Region :
Hyderabad


Select State :
Telangana

Select User Agency :
Select

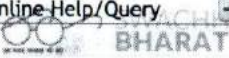
Payment Status :
☐ Paid ☐ Unpaid ☒ All

Enter value for Search :
38449

SEARCH

Sno.	Proposal Detail	Application_No	Date of IN-PRINCIPLE	Amount to be Paid/Amount Paid (in Rs.)		Payment Status	Payment Detail	Demand Letter
1	FP/TG/ROAD/38449/2019 (../viewreport.aspx?pid=FP/TG/ROAD/38449/2019) Widening and Upgradation of the existing road from Kudunuru to Bodugudem in Bhadradri Kothagudem District - 1.97 Ha	ROAD384492019739	02 Nov 2020	CA: 144600/- PCA: 0/- Safety Zone: 0/- NPV: 1233846/- Total : 1378446/-	Addl CA : 0/- CAT : 0/- Addl PA : 0/-	 Paid	Fund Demand Verified by Nodal Officer On Bank Name : Union Bank Of India Mode of Payment : NEFT/RTGS (Challan) Challan Generated On Transaction Date : 10 Jun 2022 : 10 Jun 2022 : 15 Jun 2022	Demand Letter (../writereaddata/Fundpdf/100620221614246202_FPTGROAD384492019_User_Fund_Demanded_3178) Generated Challan (../UserAccount/Neft_ChallanCorp.aspx?pid=ROAD384492019739)

Online Help/Query



(HTTPS://SWACHHBHARAT.MYGOV.IN/)



(HTTP://WWW.DIGITALINDIA.GOV.IN)



(HTTPS://DATA.GOV.IN/)



(HTTPS://INDIA.GOV.IN/)



(HTTPS://WWW.MYGOV.IN/)



(HTTP://MEITY.GOV.IN/)



(HTTP://WWW.PMINDIA.GOV.IN/EN/)



© Content Owned, Updated and Maintained by Ministry of Environment, Forest and Climate Change, Government of India
Terms & Conditions (TermsandConditions.aspx) | Privacy Policy (Privacypolicy.aspx) | Copyright Policy (CopyrightPolicy.aspx) | Hyperlinking Policy (HyperlinkingPolicy.aspx) | Accessibility Statement (Accessibilitystatement.aspx) | Disclaimer (Disclaimer.aspx) | Contact Us (contact.aspx)

For any Technical support, Please Contact EFCCID, NIC, New Delhi, monitoring-
fc(at)nic(dot)in