


**GOVERNMENT OF TELANGANA
ROADS & BUILDINGS DEPARTMENT**



From
S.Ramesh, M.Tech.,
District R&B Officer, FAC,
(Executive Engineer)
JS Bhupalapally District.

To
The Principal Chief Conservator of Forests,
& Head of Forest Force, Telangana,
Aranya Bhavan, Hyderabad.

Lr.No.DB/AEE/EE/R&B/Bpalli/2024-25, Date. 24.03.2025.

Sir,

Sub:- Forest Conservation Act., 1980 – Diversion of 4.2339Ha (Revised from 8.50 Ha) of Forest Land in Bhupalpally Division for Widening the single- lane road to a double lane from Km. 12/2 to 19/6 in Jayashanker Bhupalapally District in favour of District R&B Officer, **JS Bhupalapally District** - Stage-I approval accorded conditionally - Compliance Report submitted - Regarding - *working permission requested - Reg -*

Ref:- 1) MoEF&CC., GoI, Regional Office, Chennai Ltr.No. F.No.4-TSC160/2019-CHN/709, Dated: 27. 09.2023.
2) PCCF/Hyderabad Rc.No.FC2/FC09/43/2022/1574/2018/FC A2, Dt. 29.09.2023
3) DFO, JS Bhupalapally Rc.No.300/2018/To, Dated: 02.01.2024.

With reference to the subject cited above, It is to submit that vide reference 1st cited Government of India has accorded Stage- I approval with stipulated conditions for Diversion of 4.2339 Ha (Revised from 8.50 Ha) of Forest Land in Bhupalpally Division for Widening the single- lane road to a double lane from Km. 12/2 to 19/6 in Jayashanker Bhupalapally District in favour of District R&B Officer, **JS Bhupalapally District** subject to compliance of conditions stipulated therein with instructions to obtain and submit condition wise compliance report from the User Agency.

In this connection The District Forest Officer, JS Bhupalapally vide reference 3rd cited have communicated Demand notice for making of necessary payments and accordingly the payments have been made.

In view of the above, I am here with submitting the compliance report duly enclosing the undertakings in prescribed format of Bhupalapally Division for taking further necessary action.

The consolidated condition wise compliance report is submitted as follows.

Sl. No.	Description of the condition	Compliance
1	The Legal status of the diverted Forest land shall remain unchanged;	Shall be complied with undertaking is submitted.
2	The demarcation of the proposed Forest area shall be carried out by erecting 4 feet high cement concrete pillars duly numbered at an interval of 20 meters at the cost of User agency;	The District R&B Officer, EE, Jayashankar Bhupalpally district deposited an amount of Rs. 13,72,400/- part of total amount of Rs.69,18,184/- with the Forest Divisional Office, Bhupalapally account No. 50100210388647 as requested in the demand notice vide ref.3 rd cited.
3 a	The Compensatory Afforestation (CA) shall be raised and maintained by the State Forest Department over 4.2339 Ha of non forest land identified in Sy.No.1196/1 in SM Kothapalli village, Bhupalpally Mandal, Bhupalpally Division at the cost of the user agency.	The District R&B Officer, EE Bhupalapally, Jayashankar Bhupalpally district has deposited NPV an amount of Rs. 1,15,02,205/- part of total amount of Rs. 3,98,57,073/- in account of Telangana State CAMPA on 24.03.2025 through already raised challan.
3 b	Non-Forest land identified for raising Compensatory Afforestation shall be transferred and mutated in favour of the State Forest Department before issue of the Stage-II clearance. Non-forest land which is transferred and mutated in favour of the State Forest Department for the purpose of Compensatory Afforestation, shall be declared as Reserved Forest under Section-4 or Protected Forest under Section-29 of the Indian Forest Act, 1927 or under the relevant Section(s) of the local Forest Act. The Nodal Officer must report compliance within a period of 6 months from the date of grant of final approval and send a copy of the original notification declaring the non-forest land under Section-4 of Section 29 of the Indian Forest Act, 1927 or under the relevant section of the local Forest Act as the case may be, to this office for information and record.	Noted

3 c	Identified CA land and approved CA scheme shall not be changed without the prior approval of the Central Government.	Noted
4 a	The State Government shall charge the Net Present Value of the diverted forest land measuring 4.2339 Ha from User Agency as per the orders of the Hon'ble Supreme Court, Dated 30/10/2002, 01/08/2003, 28.03.2008, 24/04/2008 and 09.05.2008 in IA Nos. 566 in WP (C) No.202/1995 and as per the guidelines issued by the Ministry vide ltr No.5-1/1998-FC(Pt.II) dt:18-9-2003, as well as lr no 5-2/2006-FC, dt:3-10-2006, 5-3/2007-FC, dt:5-2-2009 and revised NPV as per the Ministries guideline no.5-3/2011-FC(Vol-I) dt:06.01.2022 and clarification issued vide ltr dt:19-01-2022 and 22.3.2022.	The District R&B Officer, EE, Jayashankar Bhupalpally district has deposited NPV an amount of Rs. 57,45,868 /- part of total amount of Rs. 3,98,57,073/- in account of Telangana State CAMPA on 24.03.2025 through already raised challan. Copy is enclosed
4 b	Additional amount of the Net present value (NPV) of the diverted forest land, if any, becoming due after revision of the same by the Hon'ble Supreme Court of India in future, shall be charged by the State Government from user agency. User agency shall furnish an undertaking to this effect.	Shall be complied with undertaking is submitted.
5	All the funds received from the User Agency under the project shall be transferred/deposited to CAMPA fund only through e-portal	Noted
6	The UA shall construct retaining walls and check walls wherever required by consulting the DFO concerned at the project cost;	Shall be complied with undertaking is submitted.
7	The road shall be closed for traffic from 18.00 hrs to 6.00 hrs (except in emergencies)	Noted.
8	The road shall be used only for public utility purposes	Noted.
9	Tonnage restrictions shall be to a maximum of 4 T only	Noted.
10	No further proposal from the user agency/state government shall be considered for expansion of the road in future	Noted.
11	The user agency shall endeavour to avoid felling of trees existing on the	The District R&B Officer, EE Bhupalapally,


	Forest land proposed to be utilised. Wherever necessary, the trees should be felled under the strict supervision of the DFO/FDO concerned and extraction of tree growth.	Jayashankar Bhupalpally district deposited an amount of Rs. 5,50,000/- part of total amount of Rs. 69,18,184/- with the Forest Divisional Office, Bhupalapally account No. 50100210388647 as requested in the demand notice vide ref.3 rd cited
12	The State Forest Department shall translocate the trees, wherever feasible instead of felling at the cost of user agency;	Noted.
13	Two permanent check post shall be installed at the exit and entry point of the road alongwith protection of watchers at the cost of the User Agency as proposed by the DFO	The District R&B Officer, EE Bhupalapally, Jayashankar Bhupalpally district has deposited part amount of Rs. 49,95,784/- for 2 check post in total amount of Rs. 69,18,184/- with the Forest Divisional Office, Bhupalapally account No. 50100210388647 as requested in the demand notice vide ref.3 rd cited.
14	Wild life passage structures shall be provided all along the proposed road area at specific locations at the cost of the user agency, in consultation with the DFO concerned;	Shall be complied with undertaking is submitted.
15	No labour camp shall be established inside the forest area and the dug out material/overburden shall be dumped outside the forest area;	Shall be complied with undertaking is submitted.
16	Approved wild life mitigation plan shall be implemented by the user agency at the cost of the project. The cost towards WL mitigation plan shall be deposited in to the CAMPA account only as per the Ministry guidelines.	The District R&B Officer, EE Bhupalapally, Jayashankar Bhupalpally district has deposited an amount of Rs. 2,26,09,000/- part of total amount of Rs. 3,98,57,073/- in account of Telangana State CAMPA on 24.03.2025 through already raised challan.
17	SMC works shall be carried out wherever required at the cost of user agency.	Shall be complied with undertaking is submitted

18	The construction of culverts/bridges, it any, over the natural streams/rivers/canals should be done in such a manner that it does not hamper the natural course of water, does not give rise to water-logging, and also does not hamper movement of wild animals;	Shall be complied with undertaking is submitted
19	Roadside cuttings and fillings which require engineering support shall be provided as per the instructions of the DFO so as to stabilize the soil;	Shall be complied with undertaking is submitted
20	No storage of any material will be done in the forest area proposed;	Noted
21	The layout plan of the proposal shall not be changed without the approval of central government.	Shall be complied with undertaking is submitted
22	The user agency shall provide fire wood preferably alternate fuel to labourers.	Noted
23	It shall be the responsibility of the user agency to ensure that the labourers & staff engaged in the execution of work do not destroy nearby forest flora & fauna	Noted
24	The total forest area utilized for the project shall not exceed 4.2339 ha and the forest area diverted shall not be used for any purpose other than those shown in the diversion proposal. User Agency shall furnish an undertaking to this effect;	Shall be complied with undertaking is submitted.
25	The forest land proposed for diversion shall under no circumstances be transferred or sublet to any other agency, department or person without prior approval of the Central Government	Shall be complied with undertaking is submitted
26	User agency and the State Government shall ensure compliance to provisions of the all Acts, Rules, Regulations and Guidelines, for the time being in force, as applicable to the project;	Noted
27	Any other conditions that the Central Government or Addl.PCCF (Central) of Regional Office, Chennai may impose from time to time in the interest of afforestation, conservation and management of flora and fauna in the area, shall be complied by the user agency;	Shall be complied with undertaking is submitted

28	In the event of failure to comply with any of the above conditions the user agency is liable for penal action as decided by the Additional PCCF (Central), Regional Office, Chennai.	Noted
29	The compliance report shall be uploaded on E-portal.	Noted

This is submitted for favour of information and further disposal.


Yours faithfully,


24/3/2025
District R&B Officer,
(Executive Engineer),
JS Bhupalapally Dist.

- Copy submitted to the Chief Engineer (R&B) Rural Roads for favour of information
- Copy submitted to the District Forest Officer, JS Bhupalpally with a request to send the Compliance from their side.
- Copy submitted to the Forest Divisional Officer, Bhupalpally Division with a request to send the Compliance from their side.
- Copy submitted to the DEE (R&B), sub Division-Kataram to pursue the subject with the Forest Dept and report compliance.

UNDERTAKING TO CONDITION No.(1)


I, hereby, undertake and confirm that the legal status of diverted forest land shall remain unchanged in respect of Diversion of 4.2339Ha (Revised from 8.50 Ha) of Forest Land in Bhupalpally Division for "Widening the single- lane road to a double lane from Km. 12/2 to 19/6 in Jayashankar Bhupalapally District' in favour of District R&B Officer, JS Bhupalapally District.


24/3/2025

District R&B Officer,
(Executive Engineer),
JS Bhupalapally Dist.

UNDERTAKING TO CONDITION No.(4 b)


I, hereby, undertake and Additional amount of the Net Present Value (NPV) of the diverted forest land, if any, becoming due after revision of the same by the Hon'ble Supreme Court of India in future, shall be charged and paid by the user agency in respect of Diversion of 4.2339Ha (Revised from 8.50 Ha) of Forest Land in Bhupalpally Division for "Widening the single-lane road to a double lane from Km. 12/2 to 19/6 in Jayashankar Bhupalapally District" in favour of District R&B Officer, JS Bhupalapally District


24/3/2025

District R&B Officer,
(Executive Engineer),
JS Bhupalapally Dist.

UNDERTAKING TO CONDITION No.(6)


I, hereby, undertake and confirm that The UA shall construct retaining walls and check walls wherever required by consulting the DFO concerned at the project cost in respect of Diversion of 4.2339Ha (Revised from 8.50 Ha) of Forest Land in Bhupalpally Division for "Widening the single- lane road to a double lane from Km. 12/2 to 19/6 in Jayashankar Bhupalapally District" in favour of District R&B Officer, JS Bhupalapally District.


24/3/25

District R&B Officer,
(Executive Engineer),
JS Bhupalapally Dist.

UNDERTAKING TO CONDITION No.(14)

I, hereby, undertake and confirm that The User agency will provide Wild life passage stuctures all along the proposed road area at specific locations at the cost of the user agency, in consultation with the DFO concerned in respect of Diversion of 4.2339Ha (Revised from 8.50 Ha) of Forest Land in Bhupalpally Division for "Widening the single- lane road to a double lane from Km. 12/2 to 19/6 in Jayashankar Bhupalapally District" in favour of District R&B Officer, JS Bhupalapally District.




S. Kumar
24/3/25

District R&B Officer,
(Executive Engineer),
JS Bhupalapally Dist.

UNDERTAKING TO CONDITION No.(15)

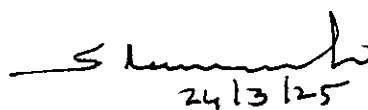
I, hereby, undertake and confirm that No labour camp shall be established inside the forest area and the dug out material/overburden shall be dumped outside the forest area in respect of Diversion of 4.2339Ha (Revised from 8.50 Ha) of Forest Land in Bhupalpally Division for "Widening the single- lane road to a double lane from Km. 12/2 to 19/6 in Jayashankar Bhupalapally District" in favour of District R&B Officer, JS Bhupalapally District.


24/3/25

District R&B Officer,
(Executive Engineer),
JS Bhupalapally Dist.

UNDERTAKING TO CONDITION No.(17)

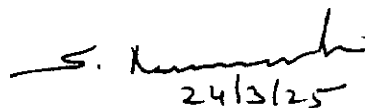
I, hereby, undertake and confirm that the user agency shall take up the proper SMC works will be carried out wherever required at the cost of the user agency to check soil erosion in respect of Diversion of 4.2339Ha (Revised from 8.50 Ha) of Forest Land in Bhupalpally Division for "Widening the single- lane road to a double lane from Km. 12/2 to 19/6 in Jayashankar Bhupalapally District" in favour of District R&B Officer, JS Bhupalapally District.



District R&B Officer,
(Executive Engineer),
JS Bhupalapally Dist.

UNDERTAKING TO CONDITION No.(18)


I, hereby, undertake and confirm that the user agency shall take up the construction of culverts/bridges, if any, over the natural streams/rivers/canals should be done in such a manner that it does not hamper the natural course of water, does not give rise to water-logging and also does not hamper movement of wild animals in respect of Diversion of 4.2339Ha (Revised from 8.50 Ha) of Forest Land in Bhupalpally Division for "Widening the single-lane road to a double lane from Km. 12/2 to 19/6 in Jayashankar Bhupalapally District" in favour of District R&B Officer, JS Bhupalapally District.


24/3/25

District R&B Officer,
(Executive Engineer),
JS Bhupalapally Dist.


UNDERTAKING TO CONDITION No.(19)

I, hereby, undertake and confirm that road side cuttings and fillings which require engineering support shall be provided as per the instructions of the DFO, so as to stabilise the soil in respect of Diversion of 4.2339Ha (Revised from 8.50 Ha) of Forest Land in Bhupalpally Division for "Widening the single- lane road to a double lane from Km. 12/2 to 19/6 in Jayashankar Bhupalapally District" in favour of District R&B Officer, JS Bhupalapally District.


24/3/25
District R&B Officer,
(Executive Engineer),
JS Bhupalapally Dist.

UNDERTAKING TO CONDITION No.(21)


I, hereby, undertake and confirm that the user agency shall not change layout plan of the proposal shall without prior approval of central government in respect of Diversion of 4.2339Ha (Revised from 8.50 Ha) of Forest Land in Bhupalpally Division for "Widening the single- lane road to a double lane from Km. 12/2 to 19/6 in Jayashankar Bhupalapally District" in favour of District R&B Officer, JS Bhupalapally District.


24/3/25

District R&B Officer,
(Executive Engineer),
JS Bhupalapally Dist.

UNDERTAKING TO CONDITION No.(24)


I, hereby, undertake and confirm that The total forest area utilized for the project shall not exceed 4.2339Ha and the forest area diverted shall not be used for any purpose other than those shown in the diversion proposal. in respect of Diversion of 4.2339Ha (Revised from 8.50 Ha) of Forest Land in Bhupalpally Division for "Widening the single- lane road to a double lane from Km. 12/2 to 19/6 in Jayashankar Bhupalapally District" in favour of District R&B Officer, JS Bhupalapally District.


24/3/25

District R&B Officer,
(Executive Engineer),
JS Bhupalapally Dist.

UNDERTAKING TO CONDITION No.(25)

I, hereby, undertake and confirm that The forest land proposed for diversion shall under no circumstances be transferred or sublet to any other agency, department or person without prior approval of the Central Government in respect of Diversion of 4.2339Ha (Revised from 8.50 Ha) of Forest Land in Bhupalpally Division for "Widening the single- lane road to a double lane from Km. 12/2 to 19/6 in Jayashankar Bhupalapally District" in favour of District R&B Officer, JS Bhupalapally District.




S. Kumar
24/3/25

District R&B Officer,
(Executive Engineer),
JS Bhupalapally Dist.

UNDERTAKING TO CONDITION No.(27)

I, hereby, undertake and confirm that Any other conditions that the Central Government or Addl.PCCF (Central) of Regional Office, Chennai may impose from time to time in the interest of afforestation, conservation and management of flora and fauna in the area, shall be complied by the user agency in respect of Diversion of 4.2339Ha (Revised from 8.50 Ha) of Forest Land in Bhupalpally Division for "Widening the single- lane road to a double lane from Km. 12/2 to 19/6 in Jayashankar Bhupalapally District" in favour of District R&B Officer, JS Bhupalapally District.


24/3/25

District R&B Officer,
(Executive Engineer),
JS Bhupalapally Dist.

BANK COPY

यूनियन बैंक

Union Bank of India

आंध्र प्रदेश

Andhra Pradesh

संयुक्त राज्य

United States Corporation

NEFT / RTGS CHALLAN for CAMPA Funds

Date : 22-03-2025

Agency Name.	R AND B DIVISION WARANGAL
Application No.	6132933211
MoEF/SG File No.	4-TSC160/2019-CHN
Location.	Telangana
Address:	O/o Superintending engineer, R & B division, Warangal Warangal
Amount(in Rs)	39857073/-

Amount in Words :Three Crore Ninety-Eight Lakh Fifty-Seven
Thousand and Seventy-Three Rupees Only

NEFT/RTGS to be made as per following
details;

Beneficiary Name:	Telangana CAMPA
IFSC Code:	UBIN0996335
Pay to Account No.	155706132933211 Valid only for this challan amount.
Bank Name & Address:	Union Bank Of India FCS Centre, 21/1, III Floor, Jelitta Towers, Mission Road, Bengaluru-560027

• This Challan is strictly to be used for making
payment to CAMPA by NEFT/RTGS only

challan, if the payment status has not been updated
of your challan with transaction date and reference
e@unionbankofindia.bank,

S. N. N. N.
24/3/2025
District (R&B) Officer
(Executive Engineer)
a) Ankar Bhupalapally District

SBI BHUPALPALLY BR-20907

B. NAGARAJU-4277317

24 MAR 2025

CASH / TRANSFER / आंध्र प्रदेश

Counter foil

SBI भारतीय स्टेट बैंक

State Bank of India

Branch Bhupalapally

Date 24-03-2025

Received ₹ 39857073/-

From District (R&B) Officer J.

For remittance of NEFT/RTGS by way
Transfer (only NEFT) (ii) Cash (only
(iii) Cheque (NEFT/RTGS) using
Cheque No. 565501

favoring

Beneficiary A/c No. 1557061329

(Re-write) Beneficiary A/c No.
155706132933211

IFSC Code UBIN0996335

Beneficiary Bank & Branch Union Bank of India

Amount ₹

Bank's Charges ₹

Total ₹

(Rupees)

For office Use,

UTR No.

Branch

Counter foil

SBI भारतीय स्टेट बैंक

State Bank of India

Branch Bhupalapally

Date 24-03-2025

Received ₹ 6918484/-

From District (R&B) Officer J.

For remittance of NEFT/RTGS by way
Transfer (only NEFT) (ii) Cash (only N
(iii) Cheque (NEFT/RTGS) using
Cheque No. 565502

favoring

Beneficiary A/c No. 50100210188

FDO Bhupalapally

(Re-write) Beneficiary A/c No.
50100210188

IFSC Code UBIN0996335

Beneficiary Bank & Branch Union Bank of India

Amount ₹

Bank's Charges ₹

Total ₹

(Rupees) Sixty nine lakhs eight
thousand one hundred eighty

For office Use,

UTR No.

Branch

GOVERNMENT OF TELANGANA
ROADS & BUILDINGS DEPARTMENT

PCCF & HoF
T S DESHI
05 MAY 2025

From
S.Ramesh, M.Tech.,
District R&B Officer, FAC,
(Executive Engineer)
JS Bhupalapally District.

To
The Principal Chief Conservator of Forests,
& Head of Forest Force, Telangana,
Aranya Bhavan, Hyderabad.

Lr.No.DB/AEE/EE/R&B/Bpalli/2024-25,

Date. 1. 5. .2025.

Sir,

Sub:- Forest Conservation Act., 1980 – Diversion of 4.2339Ha (Revised from 8.50 Ha) of Forest Land in Bhupalpally Division for Widening the single- lane road to a double lane from Km. 12/2 to 19/6 in Jayashankar Bhupalapally District in favour of District R&B Officer, JS Bhupalapally District - Stage-I approval accorded -Compliance Report submitted – Submission of Mutation certificate- accord working Permission-Regarding.

Ref:- 1) MoEF&CC.,GoI, Regional Office, Chennai Ltr.No. F.No.4-
TSC160/2019-CHN/709, Dated: 27. 09.2023.
2)PCCF/HyderabadRc.No.FC2/FC09/43/2022/1574/2018/FCA2, Dt.
29.09.2023
3) DFO, JS Bhupalapally Rc.No.300/2018/To,Dated:02.01.2024.
4) Dist (R&B) Officer, JSB Rc.No.DB/AEE/EE/R&B/Bpalli/
2024-25, dt:24.03.2025

With reference to the subject cited above, It is to submit that vide reference 1st cited Government of India has accorded Stage- I approval with stipulated conditions for Diversion of 4.2339 Ha (Revised from 8.50 Ha) of Forest Land in Bhupalpally Division for Widening the single- lane road to a double lane from Km. 12/2 to 19/6 in Jayashankar Bhupalapally District in favour of District R&B Officer, JS Bhupalapally District subject to compliance of conditions stipulated therein with instructions to obtain and submit condition wise compliance report from the User Agency.


In this connection The District Forest Officer, JS Bhupalapally vide reference 3rd cited have communicated Demand notice for making of necessary payments and accordingly the payments have been made and compliance report submitted vide ref 4th cited above except Mutation Certificate.


In view of the above, I am here with submitting the Mutation certificate for CA land to an extent of Ac 10.1848 gts (4.234 Ha) situated at Sy.No 1196/1/3 of Kothapally (SM) village of Bhupalapally Mandal of Jayashankar Bhupalapally District.

Hence, I request the Principal Chief Conservator of Forests, Hyderabad to accord Working Permission.

Yours faithfully,

Encl: Mutation Certificate


11/5/2025
District R&B Officer,
(Executive Engineer),
JS Bhupalapally Dist.



Rc.No.B/244 /2025

Office of the Tahsildar,
Bhupalpally Mandal.

Date: 26.04.2025.

CERTIFICATE OF NON- ENCUMBERANCE

The following Government non-forest land to an extant of 4.234 Ha (Ac.10.1848gts) situated at Kothapally SM village of Bhupalpally Mandal of Jayashankar Bhupalpally District identified for Compensatory Afforestation and transferred to the Forest Department in lieu of diversion of forest land for construction of BT Road from Khammampally to Bhupalpally Road is certified in village regards as follows:

SI.No	Name of the Village	Survey No	Extent	
			Acres-Gts	Hectares
1	Kothapally(SM)	1196/1/3	10.1848	4.234

It is further certified that the above area is free from any encumbrance, encroachments and cultivation and the said lands are classified as "Government Poramboku land" in Revenue Records. The area has not been proposed or will be proposed for any other Project or alternate land use.

Date:26.04.2025.

[Signature]
Tahsildar,
Bhupalpally Mandal
26/4/2025
TAHSILDAR
Bhupalpally (M)
Jayashankar Bhupalpally D.

Office of the Tahsildar,
Bhupalpally Mandal

Rc.No.A/244/2022

Date.26.04.2025



CERTIFICATE OF MUTATION

This is to certify that the Government non-forest land to an extent of Ac10. 1848 gts (4.234 Ha) situated at Kothapally (SM) village of Bhupalpally Mandal of Jayashankar Bhupalpally District has been handed over to the Forest Department (Forest Range Officer, Chelpur Range) on Date: 26.04.2025 for the purpose of Compensatory Afforestation land in lieu of diversion of Forest land for an extent of 4.234 Ha (Ac10.1848gts) in Bhupalpally Division for "Construction of BT Road from Khammampally to Bhupalpally Road "and the land details are shown below.

S.No	Name of Village	Survey No	Extent	
			Acres-Gts	Hectares
1	Kothapally (SM)	1196/1/3	10.1848	4.234

It is certified that that said land has been mutated in Revenue records in favour of the Forest Department.

[Signature]
Tahsildar,
Bhupalpally Mandal
26/4/2025
TAHSILDAR
Bhupalpally (M)
Jayashankar Bhupalpally Dist

Office of the Tahsildar,
Bhupalpally Mandal
Date.25.04.2025

Rc.No.A/244/2022


CHARGE CERTIFICATE

As Per the directions of the District Collector, Jayashankar Bhupalpally Vide Prods No. E1/65/2017, Date. 24.08.2023, the Government non forest land to an extent of 4.234 Ha (Ac.10.1848gts) as detailed below in Kothapally (SM) Village of Bhupalpally Mandal of Jayashankar Bhupalpally District is Peg Marked, Surveyed and prepared plans for the purpose of Compensatory Afforestation land in lieu of diversion of Forest land for an extent of 4.234 Ha (Ac 10.1848 gts) in Bhupalaply Division for "Construction of BT Road from Khammampally to Bhupalaply Road " and the land details are shown below.


S.No	Name of Village	Survey No	Extent	
			Acres-Gts	Hectares
1	Kothapally (SM)	1196/1/3	10.1848	4.234

The above mentioned Government non-forest Land after Joint Inspection by the Revenue and Forest Officials, has been handed over to the Forest Department on 26.04.2025 by the Revenue Department.

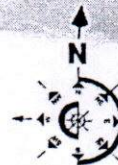
Handed Over By:


Tahsildar,
Bhupalpally Mandal
TAHSILDAR
Bhupalpally (M)
Jayashankar Bhupalpally Dist

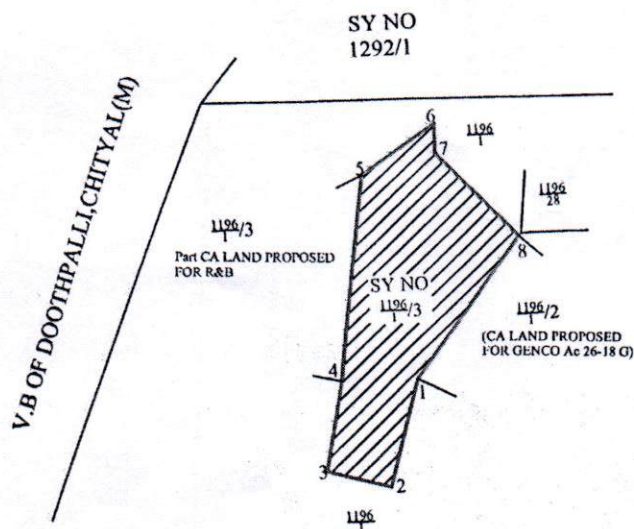
Taken Over By:


26.04.25
Forest Range Officer
Chelpur Range

R.C NO : B/244/2022



SCALE : 8"=1 MILE
VILLAGE : KOTHAPALLY (SM)
MANDAL : BHUPALPALLY
DISTRICT : JAYASHANKAR



in SY NO. 1196/3 Extent 4.234Ha or Ac 10-1848 Gts
OF KOTHAPALLY SM(V),BHUPALPALLY(M)

UTM PROJECTION(ZONE 44Q)				WGS84 DATUM	
Sl.No.	Point	EARTHING	NORTHING	Latitude	Longitude
1	1	370425.3069	2029195.631	18.34864434	79.77365379
2	2	370395.742	2029076.815	18.34756889	79.7733816
3	3	370324.1666	2029091.85	18.34770038	79.77270334
4	4	370340.1543	2029191.779	18.34860434	79.77284825
5	5	370359.296	2029426.284	18.35072454	79.77301442
6	6	370439.0494	2029486.623	18.35127464	79.77376527
7	7	370441.2892	2029451.543	18.35095779	79.77378871
8	8	370537.0776	2029360.353	18.35013961	79.77470096



AREA PROPOSED FOR COMPENSATORY AFFORESTATION IN SY NO
 $\frac{1196}{1}/3$ Part TO AN EXTENT OF Ac 10-1848 Gts or 4.234 Ha

PREPARED BY :


MANDAL SURVEYOR
BHUPALPALLY

26/04/2025

TAHSILDAR
Bhupalpaliy (M)
Jayashankar Bhupalpally Dist