

**OFFICE OF THE DISTRICT PANCHAYAT RAJ ENGINEER
P.I.U DIVISION, NAGARKURNOOL DISTRICT**

From

L.Damodhar Rao. B.Tech.,
District Panchayat Raj Engineer,
P.I.U Division, Nagarkurnool.
Email Id:eeprngkl@yahoo.co.in
Cell No.9121136660

To

The District Forest Officer,
Nagarkurnool District

Lr.No: DB3/Ganugattu thanda/Forest Clearence/2022-23, Dt.:16.11.2022

Sir,

Sub: Construction of Road from "NH-765 to Ganugatttu thanda" & construction "Bridge across road fromNH-765 to Ganugattu thanda of veldanda manda" of Nagarkurnool District-Accord permission for final Forest Clearence-Request-Regarding.

Ref: 1.Lr.No.TO/Forest clearance dated:04.11.2022 by the District Panchayat Raj Engineer PIU Division Nagarkurnool.
2.Lr.No.DB3/PMGSY/Batch-I/NH-765toGanugattu thanda/2022,dt:15.08.2022/ District Panchayat Raj Engineer PIU Division Nagarkurnool. District Panchayat Raj Engineer.
3.Lr.No:AE/DEE-III/PMGSY-I/Forest Clearence/roadworks/NPV/2022,Dated:12.05.2022,by The Engineer -in-Chief/CE,PR,PMGSY,Hyderabad.

Here with we are submitting the Compliance report for diversion of Forest land 0.9366 Ha of Forest land in Achampet Division The Panchayat Raj Engineering department ,Nagarkurnool has deposited an amount of Rs.13,11,780/- Thirteen Lakhs eleven Thousand seven hundred and eighty rupees(UTR from Account No.178810100089323 Dt:26.09.2022 of Union Bank of India,Nagarkurnool,into the account of forest divisional officer ,Achampet for the Demarcation of the area by concrete pillars and erecting road signage's.

The panchayat raj Engineering department,Nagarkurnool has deposited an amount of Rs.14,64,057/- towards compensatory afforestation and Eco Class-

Continue.....

III(UTR No: S/10849276 from Account No.110510100114249 Dt:29.09.2022 of Union Bank of India ,Banjara Hills,Hyderabad),towards CA Scheme ,into the account of TELANGANA STATE ad-hoc CAMPA,New Delhi against the project FP/TG/WATER/18165/2016.

Hence I request you to accord the permission for the final clearance to construct the road at earliest.

Yours faithfully,


District Panchayat Raj Engineer
PIU Division, Nagarkurnool.

Copy submitted to the Regional Officer ,PR Mahabubnagar for favour of kind information.

Copy submitted to the Engineer-in-Chief PR Hyderabad for favour of kind information.

Copy submitted to the Principal Chief Conservator of Forest Aranya Bahavan Hyderabad for further necessary action.

GOVERNMENT OF TELANGANA



PANCHAYAT RAJ ENGINEERING DEPARTMENT

COMPLIANCE REPORT FOR STATGE-II UNDER RESERVE FOREST

Name of the Work: Construction of Road from "NH-765 to Ganugattu Thanda" & Construction of "Bridge across Road from NH-765 to Ganugattu Thanda of Veldanda Mandal" of Nagarkurnool District.

Mandal : Veldanda

District : Nagarkurnool

User Agency : District Panchayat Raj Engineer, PIU Nagarkurnool

Area of Diversion land required: 0.985 Ha

Forest Block : Cherkur

Forest Range : Naagarkurnool

Forest Division : Achampet

Forest Circle : Nagarkurnool

Office of the District Panchayat Raj Engineer
PIU Division, Nagarkurnool.

The consolidated condition wise **compliance report** for Diversion of 0.985ha of Forest Land in Compartment No.434 Cherkur Reserve Forest of Cherkur Beat, Nagarkurnool Range, Achampet Forest Division, Nagarkurnool District for Diversion of 0.985ha Forest Land for Construction of Road from "NH-765 to Ganugattu Thanda" & Construction of "Bridge across Road from NH-765 to Ganugattu Thanda of Veldanda Mandal" of Nagarkurnool District is submitted to the **District Forest Officer, Nagarkurnool District** as Follows:

S.NO.	Description of the Condition	Compliance
1	2	3
(i)	Legal status of the diverted forest land shall remain unchanged.	Will be complied with. An undertaking is submitted.
(ii)	The demarcation of the proposed forest area shall be carried out by erecting 4 feet high cement concrete pillars duly numbered at an interval of 20 meters at the cost of User Agency.	The Panchayat Raj Engineering Department, Nagarkurnool has deposited an amount of Rs.13,11,780/- Thirteen Lakhs eleven thousand seven hundred and eighty rupees (UTR from Account No. 178810100089323 Dt: 26.09.2022 of Union Bank of India, Nagarkurnool, into the account of Forest Divisional Officer, Achampet for the Demarcation of the area by concrete pillars and erecting road signage's.
(iii)	The compensatory afforestation shall be raised and maintained by the state forest department.	The Panchayat Raj Engineering Department, Nagarkurnool has deposited an amount of Rs.14,64,057/- towards compensatory Afforestation and Eco Class-III (UTR No: S/10849276 from Account No.110510100114249 Dt: 29.09.2022 of Union Bank of India, Banjara Hills, Hyderabad), towards CA Scheme, into the account of TELANGANA STATE Ad-hoc CAMPA, New Delhi against the project FP/TG/WATER/18165/2016.
(iv)	State Government shall carryout Penal Compensatory Afforestation (PCA) in degraded forest area in equivalent extent of area in violation of FCA, 1980 at the cost of the user agency.	N.A
(ix)	Details the degraded forest land to be identified for the Penal Compensatory Afforestation (PCA) i.e., map with DGPS co-ordinates, CA scheme etc shall be furnished.	N.A
(x)	The State Government shall charge the Net Present Value of the diverted forest land measuring 0.985 ha from User Agency as per the orders of the Hon'ble Supreme Court dated 28.03.2008 and 09.05.2008 in IA Nos.826 in 566 with related IA's in Writ Petition (Civil) No.202/1995.	The Panchayat Raj Engineering Department, Nagarkurnool has deposited an amount of Rs.14,64,057/- towards compensatory Afforestation and Eco Class-III (UTR No: S/10849276 from Account No.110510100114249 Dt: 29.09.2022 of Union Bank of India, Banjara Hills, Hyderabad), towards CA Scheme, into the account of TELANGANA STATE Ad-hoc CAMPA, New Delhi against the project FP/TG/WATER/18165/2016.

(xvi)	Additional amount of the Net Present Value (NPV) of the diverted forest land if any, becoming due after revision of the same by the Hon'ble Supreme Court of India in future, shall be charged by the State Government from User Agency.	Will be complied with. An undertaking is submitted.
(xii)	The funds received from the User Agency towards Compensatory Afforestation and Net Present Value under this project shall be deposited in the respective bank account of Telangana State CAMPA. <u>The User Agency shall compulsorily deposit the CA and other levies only by generating challan through the Ministry's website.</u>	The Panchayat Raj Engineering Department, Nagarkurnool has deposited an amount of Rs.14,64,057/- towards compensatory Afforestation and Eco Class-III (UTR No: S/10849276 from Account No.110510100114249 Dt: 29.09.2022 of Union Bank of India, Banjara Hills, Hyderabad), towards CA Scheme, into the account of TELANGANA STATE Ad-hoc CAMPA, New Delhi against the project FP/TG/WATER/18165/2016.
(xiv)	The layout plan of the proposal shall not be changed without prior approval of the central Government.	Will be complied with. An undertaking is submitted.
(xv)	The construction of culverts/Bridges, if any, over the natural streams/rivers/canals should be done in such a manner that it does not hamper the natural course of water, does not give rise to water-logging and also does not hamper movement of wild animals-user agency shall furnish an undertaking to this effect.	Will be complied with. An undertaking is submitted.
(xvi)	The user agency shall arrange to raise avenue plantation all along the road side at the project cost with maintenance of 7-10 years.	Will be complied with. An undertaking is submitted.
(xvii)	Road side cuttings and fillings which require engineering support shall be provided as per the instructions of the DFO so as to stabilize the soil.	Will be complied with. An undertaking is submitted.
(xviii)	Tree felling in the proposed forest area shall be carried out where ever necessary, with prior permission of the Divisional forest officer concerned.	Will be complied with. An undertaking is submitted.
(xix)	The state forest department shall translocate the trees, wherever feasible instead of felling at the cost of user agency. The trees wherever feasible instated of felling at the cost of user agency.	Will be complied with. An undertaking is submitted.
(xx)	The forest land proposed for diversion shall under no circumstances be transferred to any other agency, department or person without prior approval of the central Government.	Will be complied with. An undertaking is submitted.
(xxii)	Any other condition that the Ministry of	Will be complied with. An undertaking is

	Environment, Forest & Climate change, Government of India as well as State forest Department/PCCF (HoFF) may stipulated from time to time in the interest of Conservation, protection and development of Forests & Wildlife, Shall be compiled by the user agency.	submitted.
(xxiii)	The total forest area utilized for the project shall not exceed 1.76568 ha and the forest area diverted shall not be used for any purpose other than those shown in the diversion proposal.	Will be complied with. An undertaking is submitted.
(xxiv)	The progress of the Compensatory Afforestation shall be monitored by the circle head and a copy of such monitoring report shall be forwarded to the regional office to upload the same in the web portal. Such monitoring report shall be forwarded to the Regional Office, to upload the same in the web portal.	N.A
(xxv)	The user agency shall ensure laying of the speed breaker along the road to avoid accidents to the wildlife and human.	Will be complied with. An undertaking is submitted.
(xxvi)	User agency shall deposit the cost towards soil conservation plan to minimize soil erosion due to the formation of road as per the plan prepared by the DFOs concerned.	Will be complied with. An undertaking is submitted.
(xxvii)	User agency and the state government shall ensure compliance to provisions of the all Acts, Rules, Regulations and guidelines, for the time being in force, as applicable to the project.	Will be complied with. An undertaking is submitted.
(xxviii)	Other Conditions specified in the GoI, MoEF & CC, New Delhi vide F.No.7-23/2012-FC, Dt.24.07.2013 communicated vide PCCF's Ref:45921/2001/F4 dt.23.08.2013 shall also be complied with by principal chief Conservator of Forests, Telangana State, Hyderabad and user agency with which they are concerned.	Will be complied with. An undertaking is submitted.



Asst. Engineer
PRSD Kalwakurthy



Deputy Exe. Engineer
PRSD Kalwakurthy



District Panchayat Raj Engineer
PIU Division, Nagarkurnool



Regional Officer
P.R Regional Office, Mahabubnagar

Undertaking to Condition-(i)

I hereby undertake and confirm that, the legal status of the diverted forest land will remain unchanged in respect of Diversion of 0.985 Ha of Forest Land in Compartment No.434 Cherkur Reserve Forest of Cherkur Beat, Nagarkurnool Range, Achampet Forest Division, Nagarkurnool District for Construction of Road from "NH-765 to Ganugattu Thanda" & Construction of "Bridge across Road from NH-765 to Ganugattu Thanda of Veldanda Mandal" of Nagarkurnool District under Panchayat Raj Engineering Department, Nagarkurnool Division in favour of District Panchayat Raj Engineer, PIU Division, Nagarkurnool.



Asst. Engineer
PRSD Kalwakurthy



Deputy Exe. Engineer
PRSD Kalwakurthy



District Panchayat Raj Engineer
PIU Division, Nagarkurnool



Regional Officer
P.R Regional Office, Mahabubnagar

Undertaking to conditions-(iv), (v), (viii) & (ix)

I hereby undertake the following, in respect of Diversion of 0.985 Ha of Forest Land in Compartment No.434 Cherkur Reserve Forest of Cherkur Beat, Nagarkurnool Range, Achampet Forest Division, Nagarkurnool District for Construction of Road from "NH-765 to Ganugattu Thanda" & Construction of "Bridge across Road from NH-765 to Ganugattu Thanda of Veldanda Mandal" of Nagarkurnool District under Panchayat Raj Engineering Department, Nagarkurnool Division in favour of District Panchayat Raj Engineer, PIU Division, Nagarkurnool.

Identified CA land and approved CA scheme shall not be changed without the prior approval of the Central Government.

- a) State Government shall carryout Penal Compensatory Afforestation (PCA) in degraded forest area in equivalent extent of area in violation of FCA, 1980 at the cost of the user agency
- b) Details of the degraded forest land to be identified for the penal compensatory afforestation (PCA) i.e., map with DGPS co-ordinates, CA scheme etc shall be furnished.



Asst. Engineer
PRSD Kalwakurthy



Deputy Exe. Engineer
PRSD Kalwakurthy



District Panchayat Raj Engineer
PIU Division, Nagarkurnool



Regional Officer
P.R Regional Office, Mahabubnagar

Undertaking to pay additional amount of Net Present Value (NPV) - conditions-(xi)

I hereby undertake to pay the additional amount of Net Present Value (NPV) of the diverted forest land in any, becoming due after revision of the same by the Hon'ble supreme court of india in future.

I also hereby undertake to pay the differential NPV amount, if any, due to escalation or revision of NPV, as and when demanded by the Forest Department in respect of Diversion of 0.985 Ha of Forest Land in Compartment No.434 Cherkur Reserve Forest of Cherkur Beat, Nagarkurnool Range, Achampet Forest Division, Nagarkurnool District for Construction of Road from "NH-765 to Ganugattu Thanda" & Construction of "Bridge across Road from NH-765 to Ganugattu Thanda of Veldanda Mandal" of Nagarkurnool District under Panchayat Raj Engineering Department, Nagarkurnool Division in favour of District Panchayat Raj Engineer, PIU Division, Nagarkurnool.



Asst. Engineer
PRSD Kalwakurthy



Deputy Exe. Engineer
PRSD Kalwakurthy



District Panchayat Raj Engineer
PIU Division, Nagarkurnool



Regional Officer
P.R Regional Office, Mahabubnagar

Undertaking to carry out planned muck disposal condition-(xiii)

I hereby undertake to dispose the muck generated in the earth cutting if any, will be disposed off at designated dumping sites and in no case the muck/debris will be disposed off in the forest areas in respect of Diversion of 0.985 Ha of Forest Land in Compartment No.434 Cherkur Reserve Forest of Cherkur Beat, Nagarkurnool Range, Achampet Forest Division, Nagarkurnool District for Construction of Road from "NH-765 to Ganugattu Thanda" & Construction of "Bridge across Road from NH-765 to Ganugattu Thanda of Veldanda Mandal" of Nagarkurnool District under Panchayat Raj Engineering Department, Nagarkurnool Division in favour of District Panchayat Raj Engineer, PIU Division, Nagarkurnool.



Asst. Engineer
PRSD Kalwakurthy



Deputy Exe. Engineer
PRSD Kalwakurthy



District Panchayat Raj Engineer
PIU Division, Nagarkurnool



Regional Officer
P.R Regional Office, Mahabubnagar

Undertaking to conditions- (xiv), (xv), (xvi) & (xvii)

I hereby undertake the following, in respect of Diversion of 0.985 Ha of Forest Land in Compartment No.434 Cherkur Reserve Forest of Cherkur Beat, Nagarkurnool Range, Achampet Forest Division, Nagarkurnool District for Construction of Road from "NH-765 to Ganugattu Thanda" & Construction of "Bridge across Road from NH-765 to Ganugattu Thanda of Veldanda Mandal" of Nagarkurnool District under Panchayat Raj Engineering Department, Nagarkurnool Division in favour of District Panchayat Raj Engineer, PIU Division, Nagarkurnool.

- a) The layout plan of the proposal shall not be changed without the prior approval of the central Government.
- b) The construction of culverts/bridges, if any, over the natural streams/rivers/canals should be done in such a manner that it does not hamper the natural course of water, does not give rise to water logging, and also does not hamper movement of wild animals. User agency shall furnish an undertaking to this effect.
- c) The user agency shall arrange to raise avenue plantation all along the road side at the project cost with maintenance of 7-10 years.
- d) Roadside cuttings and fillings which require engineering support shall be provided as per the instructions of the DFO so as to stabilize the soil.



Asst. Engineer
PRSD Kalwakurthy



Deputy Exe. Engineer
PRSD Kalwakurthy



District Panchayat Raj Engineer
PIU Division, Nagarkurnool



Regional Officer
P.R Regional Office, Mahabubnagar

Undertaking to condition-(xviii), (xix), (xx) & (xxi)

I hereby undertake the following, in respect of Diversion of 0.985 Ha of Forest Land in Compartment No.434 Cherkur Reserve Forest of Cherkur Beat, Nagarkurnool Range, Achampet Forest Division, Nagarkurnool District for Construction of Road from "NH-765 to Ganugattu Thanda" & Construction of "Bridge across Road from NH-765 to Ganugattu Thanda of Veldanda Mandal" of Nagarkurnool District under Panchayat Raj Engineering Department, Nagarkurnool Division in favour of District Panchayat Raj Engineer, PIU Division, Nagarkurnool.

Tree felling in the proposed forest area shall be carried out wherever necessary with prior permission of the Divisional Forest officer concerned.

- a) The state Forest Department shall translocate the trees, wherever feasible instead of felling at the cost of user agency.
- b) The forest land proposed for diversion shall under no circumstances be transferred or sublet to any other agency, department, or person without prior approval of the Central Government.
- c) Minimal disturbance should be ensured by creating labour camps outside the forest area as far as possible and it will be the responsibility of the UA to ensure that the laborer's & staff engaged in execution of work do not destruct nearby forest flora & fauna.


Asst. Engineer
PRSD Kalwakurthy


Deputy Exe. Engineer
PRSD Kalwakurthy



District Panchayat Raj Engineer
PIU Division, Nagarkurnool


Regional Officer
P.R Regional Office, Mahabubnagar

Undertaking to conditions (xxii), (xxiii), (xxv), (xxvi), (xxvii), (xxviii), (xxix) and (xxx)

I hereby undertake the following, in respect of Diversion of 0.985 Ha of Forest Land in Compartment No.434 Cherkur Reserve Forest of Cherkur Beat, Nagarkurnool Range, Achampet Forest Division, Nagarkurnool District for Construction of Road from "NH-765 to Ganugattu Thanda" & Construction of "Bridge across Road from NH-765 to Ganugattu Thanda of Veldanda Mandal" of Nagarkurnool District under Panchayat Raj Engineering Department, Nagarkurnool Division in favour of District Panchayat Raj Engineer, PIU Division, Nagarkurnool. The conditions proposed by DFO, Achampet recommended by the conservator of forest shall be followed and complied with by the user agency.

- a) The total forest area utilized for the project shall not exceed 0.985 Ha and the forest area diverted shall not be used for any purpose other than those shown in the diversion proposal.
- b) The user agency shall ensure laying of the speed breaker along the road to avoid accidents to the wildlife and human.
- c) User agency shall deposit the cost towards soil conservation plan to minimize soil erosion due to the formation of road as per the plan prepared by the DFOs concerned.
- d) User agency and the state Government shall ensure compliance to provisions of all
- e)
- f) acts, Rules, Regulations and Guidelines, for the time being in force, as applicable to the project.



Asst. Engineer
PRSD Kalwakurthy



Deputy Exe. Engineer
PRSD Kalwakurthy



District Panchayat Raj Engineer
PIU Division, Nagarkurnool



Regional Officer
P.R Regional Office, Mahabubnagar

110512022092968

AGENCY COPY

Challan for collection of CAMPA fund

Date : 22-09-2022

Client Code.	CAM5570
Location.	Telangana
Remitter Name	DPRENAGARKURNOOL
PIF /Application No	61155358218
Mot /ISG File No	GO RT NO 28 EIS & T I OR (I) DI PT, DT. 09.02 2022
Address	District Panchayat Raj Engineer, Collectorate Backside, Nagarkurnool Nagarkurnool
Remitter Contact No. Email-Id. Mobile No. Landline No.	ceprngkl@yahoo.co.in 9121136660 0-
Amount(in Rs)	1464057/-
Beneficiary Branch and Code.	Union Bank Of India Lodhi complex (03712)

Amount in Words: Fourteen Lakh Sixty-Four Thousand and Fifty-Seven Rupees Only

Dist. Panchayath Raj Engineer
PIO Division, Nagarkurnool

Bank Official
(Signature)

Bank's Transaction Number

Branch Stamp

S/10849276

- Branches should use CMS menu (ECS & CAPS) to process the transaction.
- Challan should only be accepted against INST/DD.
- Enter the Remitter Name in Additional Information 1
- Enter the Remitter Mobile number in Additional Information 2

29/09/2022

CAMP A-MO I Copy

928

Challan for collection of CAMPA fund

Date : 22-09-2022

Client Code.	CAM5570
Location.	Telangana
Remitter Name	DPRENAGARKURNOOL
PIF /Application No	61155358218
Mot /ISG File No	GO RT NO 28 EIS & T I OR (I) DE PT, DT. 09.02 2022
Address	District Panchayat Raj Engineer, Collectorate Backside, Nagarkurnool Nagarkurnool
Remitter Contact No. Email-Id. Mobile No. Landline No.	ceprngkl@yahoo.co.in 9121136660 0-
Amount(in Rs)	1464057/-
Beneficiary Branch and Code	Union Bank Of India Lodhi complex (03712)

Amount in Words: Fourteen Lakh Sixty-Four Thousand and Fifty-Seven Rupees Only

Dist. Panchayath Raj Engineer
PIO Division, Nagarkurnool

Bank Official
(Signature)

Bank's Transaction Number

Branch Stamp

S/10849276

- Branches should use CMS menu (ECS & CAPS) to process the transaction.
- Challan should only be accepted against INST/DD.
- Enter the Remitter Name in Additional Information 1
- Enter the Remitter Mobile number in Additional Information 2

29/09/2022

After making successful payment, User Agencies may send a line of confirmation through Email: helpdes@unionbankofindia.com

Note: After making the required payment through challan, if the payment status has not been updated even then kindly mail a copy of your challan with transaction date to Email: epurse@unionbankofindia.com

ACKNOWLEDGEMENT

UBI

Received an application for remittance of Rs. 13,11,980/- under RTGS / NEFT. While Bank will initiate all necessary steps for effecting remittance, it will not be liable for the loss, if any, that may be caused to the remitter arising out of any action taken in good faith by the Bank or malfunctioning or break down of the computer systems, computer network, telecommunication system or other equipment (inclusive of Hardware and software), used in the RTGS System or any force majeure condition.

Remittance will be done subject to

1. The Bank & Branch to which remittance is sought to be sent is on the IFSC directory
2. The availability of sufficient funds in the account of Remitter.

Date

Time

(248)

TS

Dr. Al


AP 52320

09/09/22

గుంతకల్లు సేద్యం చేస్తూ అదనపు విధులు

[illegible]

అందువల్లయు, రైల్వే మెడికల్ సర్వీసు ఇతరమంపన్ వైద్యులకంటా, సాధారణ వైద్యులకంటా డిజిటల్ పరిధిలోనూ పూర్ణా సత డిజిటల్ ఆయుష్ కైర్ద్యమైనది. సమయమవున ఆయుష్ ను ప్రభుత్వా సామర్థ్యం డింపిం, నీనియర్ డింపిం మెడికల్ సూపర్వైజర్లవలె, నీనియర్ మెడికల్ సూపర్వైజర్లవలె, ఆర్డర్స్ నీనియర్ మెడికల్ సూపర్వైజర్ల పూర్ణా, ఆమర్శనలకు, కరుకుకు నీనియర్, పాలసీ రేడియోలూ వివిధ సహకార పూర్ణా, 2020 డిసెంబర్లో నాటికి డిజిటల్ సెమింయర్ సమయంవలె ప్రస్తుత రైల్వే హాల్ మెడికల్ సర్వీసు సమయమవునది.



బెంగళూరు రైల్వే స్టేషన్లో వంద భారత ఎన్ఫీఐస్ రైలును ప్రారంభించారు. మొదట-రైల్వే యక్ష్మ నడిపే వంద భారత రైలు దక్షిణ భారతేశులలోనే పెద్దదైది. ఇది బేంగల్ వంద వంద భారత ఎన్ఫీఐస్ రైలు. దక్షిణ భారతేశులలో మొదటిది. దీనిలోపాలు భారత గౌరవ బాట దరన్ రైలును కూడా ప్రధాని మోడే బెంగా ఉపి ప్రాగంబించారు. వంద భారత ఎన్ఫీఐస్

భాగంగా ప్రధాని మొదటి కోట వెంగళూరు చేరుకున్నారు. ప్రధాని హిందూ తన వర్తమానంలో తిమిశనాడు, అంధ్రప్రదేశ్, తెలంగాణ, కర్ణాటకలో పర్యటించనున్నారు. ప్రధాని తన వర్తమానంలో రూ. 25 వేల కోట్ల రుపాయల విలువైన వర్తమాన ప్రారంభించనున్నారు.

[illegible][illegible][illegible]

మెనార్ల సంగ్రహం కోసం రూ.20,330 కోట్లు

[illegible][illegible]

గుజరాత్ ఎన్నికల్లో 'సారాష్ట్ర'పైనే ఎక్కువ షోకస్

కోస్టాబెల్స్ కాంగ్రెస్, బెజెపి, ఆప్ల పిల్లిమొగ్గులు

[illegible][illegible][illegible]

OFFICE OF THE DIST.PANCHAYATHRAJ ENGINEER, PIU DIVISION, NAGARKURNOOL

From
L.Damodar Rao., B.Tech.,
Dist.Panchayathraj Engineer,
PIU Dvn., Nagarkurnool.

To
The Dist. Forest Officer,
Mahabubnagar.

Lr. No.A2/PMGSY-III/DD&DGPS DATAPRDM/2021, DATE 07.05.2021

Sir,

Sub:- PIU Division, Nagarkurnool - PMGSY PH-VIII Batch-I Package No.TS18VDIIIA-07- Providing BT on R/F NH 765 to Ganugattu thanda, Veladanda Mandal & Construction of Bridge across Pedda vagu on Road From NH 765 to Gaugattu thanda at Chainage 5/400 to 5/600 of Veldanda Mandal, Nagarkurnool Dist. - Submission Forest Clearance of land 0.985 Hectares land certificate and Resolutions - Requested - Regarding.


Ref:- 1) Resolution of Dist.Level Committee of RoFR Act, 2016, Dated 05.05.2021.
2) Resolution of G.P., Ganugugattu thanda Dtated 04.12.2020
3) Resolution of Divisional level Committee, Kalwakurthy Dated 30.04.2021

With references to the subject cited, I am submitting herewith clearance of forest land 0.985 Hectares certain no objection certificates and Resolutions which were submitted vide reference 1st to 3rd cited. To take up the work Providing BT on R/F NH 765 to Ganugattu thanda, Veladanda Mandal & Construction of Bridge across Pedda vagu on Road From NH 765 to Gaugattu thanda at Chainage 5/400 to 5/600 of Veldanda Mandal, Nagarkurnool Dist with estimated cost of Rs.386.46Lakhs - PMGSY PH-VIII Batch-I Package No.TS18VDIIIA-07. The details of Resolutions and Certificates are shown below:

- 1) Resolution of Dist.Level Committee of RoFR Act, 2016, Dated 05.05.2021. with Chairmanship of Dist.Collector, Nagarkurnool
- 2) Resolution of G.P., Ganugugattu thanda of Veldanda Mandal Dtated 04.12.2020 with Chairmanship of Sarpach, G.P., Ganugugattu thanda, Veldanda Mandal.
- 3) Resolution of Divisional level Committee, Kalwakurthy Dated 30.04.2021 with Chairmanship of RDO.,Kalwakurthy.

I therefore request to the Dist.Forest Officer, Nagarkurnool to take further action.

Yours faithfully,


Dist.Panchayathraj Engineer,
PIU Dyn.,Nagarkurnool.

Copy submitted to the Principal Chief Conservator of Forests.Hyderabad for favour of kind information.
Copy submitted to the Chief Engineer, PMGSY., Hyderabad for favour of kind information.
Copy to the Divisional Forest Officer, Achampet.

in a complete shape in F(C)Act, 1980 format for RF areas and submit hard copies to the Nodal Officer, in (8) sets for each forest division.

p.t.o

FORM -I
(For Linear Projects)

GOVERNMENT OF TELANGANA

Dt: 5/5/2021

Rc No:


TO WHOM SO EVER IT MAY CONCERN

In compliance of the Ministry of Environment and Forests (MoEF), Government of India's letter No: 11-9/98-FC(Pt.) dated 3rd August, 2009 wherein the MoEF issued Guidelines on submission of evidence for having initiated and completed the process of settlement of rights under the Scheduled Tribes and other Traditional Forest Dwellers (Recognition of Forest Right) Act, 2006 (FRA, for short) on the forest land proposed to be diverted for non-forest purposes read with MoEF's letter dated 5th February 2013 wherein MoEF issued certain relaxation in respect of linear projects, it is certified that **0.985 Hectares** of forest land proposed to be diverted in favour of District Panchayat Raj Engineer, Panchayat Raj Engineering Department, Nagarkurnool Division, Nagarkurnool District for Construction of Road from "**NH-765 to Gangattu Thanda & Bridge on same Road of Veldanda Mandal of Nagarkurnool District.**"

It is further certified that:

- The complete process for identification and settlement of rights under the FRA has been carried out for the entire **0.985 Hectares** of forest area proposed for diversion. A copy of records of all consultations and meeting of the Forest area proposed for diversion. A copy of records of all consultations and meeting of the Forest Rights Committee(s), Grama Sabha(s), Sub-division Level Committee(s) and District Level Committee(s) are enclosed.
- The diversion of forest land for facilities managed by the Government as required under section 3(2) of the FRA have been completed and the Grama Sabha have given their consent to it.
- The proposal does not involve recognized rights of Primitive Tribal Groups and Pre-agricultural communities.



Encl: as above


Sri L. Sharman, I.A.S.,
Collector & District Magistrate,
Nagarkurnool

**RESOLUTION OF THE DISTRICT LEVEL COMMITTEE OF RoFR ACT, 2006 UNDER THE
CHAIRMANSHIP OF DISTRICT COLLECTOR :: NAGARKURNOOL :: Dated: 5/5/21**

**Chairman: L.SHARMAN, I.A.S.,
District Collector, Nagarkurnool**

The following members are present

Sl. No.	Members	Name of the Officer	Signature
1	District Collector & Magistrate	Sri. L.SHARMAN, I.A.S.,	
2	District Forest Officer	Sri. G.Kista Goud	
3	District Panchayat Raj Engineer	Sri. L.Damodhar Rao	

The District Panchayat Raj Engineer, PR Division, Nagarkurnool has requested to the District Collector & Magistrate, Nagarkurnool to issue certificate in Annexure-I (Form-1) for Linear Project as per MoEF's letter No: 11-9/98-FC(pt), dated:05-07-2013 in respect of proposals submitted for diversion of 0.985 Ha of forest land lying in Nagarkurnool District and Nagarkurnool Range of Achampet Division for Construction of **"NH-765 to Gangattu Thanda of Veldanda Mandal & Bridge on same Road** - in Compartment Nos: 444, Cherkur forest block, Cherkur Beat, Nagarkurnool Range" in favour of District Panchayat Raj Engineer, PR Division, Nagarkurnool.

Accordingly the Gangattu Thanda Grampanchayat has convened the meeting of Gram Sabha under the Chairmanship of Serpanch along with Chairman, Forest Rights Committee and subsequently Sub-divisional Level Committee also conducted and unanimously passed resolution stating that there is no objection for diversion of proposed forest land in favour of District Panchayat Raj Engineer, PR Division, Nagarkurnool as there is no Encroachments by the tribal people in the proposed forest land to be diverted and further resolved that there are no pending RoFR claims to be settled under the forest Rights Act.

Based on the resolution passed by the above mentioned Gram Panchayats, in Gram Sabha and SDLC Committee, the members of Divisional Level Committee, Nagarkurnool have no objection regarding the diversion of forest land measuring as extent of 0.985 Ha in Compartment Nos:444, Cherkur forest block, Cherkur Beat, Nagarkurnool Range of Achampet Division for Construction of Road from NH-765 to Gangattu Thanda of Veldanda Mandal & Bridge on same Road under Pradhan Mantri Gram Sadak Yojana Project in favour of District Panchayat Raj Engineer, PR Division, Nagarkurnool and issue of certificate in Form-1.


Chairman,
District Level Committee & District Collector,
Nagarkurnool