

GOVERNMENT OF TELANGANA



PANCHAYAT RAJ ENGINEERING DEPARTMENT

COMPLIANCE REPORT FOR STATGE-II UNER RESERVE FOREST

**Name of the Work: MRL -02-PWD Road at Mediguda to
Maregaon,via.Kothapally-G,Kunikasa,Paraswada-B of Gadiguda
Mandal**

Mandal	: Gadiguda
District	: Adilabad
User Agency	: Panchayat Raj Division-Adilabad
Area of Diversion land required	: 4.847 Ha
Forest Block	: Manikgarh Reserve Forest
Forest Range	: Utnoor
Forest Division	: Adilabad
Forest Circle	: Basara

**Office of the District Panchayat Raj Engineer
PIU Division, Adilabad.**

The consolidated condition wise **compliance report** for Diversion of Forest land to an extent of 4.847 Ha for formation of Road from Mediguda to Maregaon falling in Manikgarh Reserve Forest, compartments 556, 554 & 553 is submitted to the **District Forest Officer, Adilabad District** are as Follows:

S.NO.	Description of the Condition	Compliance															
1	2	3															
(i)	Legal status of the diverted forest land shall remain unchanged.	Will be complied with. An undertaking is submitted.															
(ii)	Demarcation of the proposed forest area shall be carried out by erecting 4 feet high cement concrete pillars duly numbered at an interval of 20 meters at the cost of the User Agency.	<p>The District Panchayat Raj Engineer, Adilabad has deposited an amount of Rs.14,93,400/- (Part of Rs.31,93,400) towards construction of cement concrete pillars into CA PD account with UTR No.UBINH23149261992. The details are shown below:</p> <table> <tr> <th>Sl. No</th><th>Item</th><th>Amount (in Rs.)</th></tr> <tr> <td>1.</td><td>a) Big pillars (56 @ Rs.10000 = Rs.560000)</td><td>5,60,000</td></tr> <tr> <td>2</td><td>b) Small pillars (8429.80/20 =422) (422 x 2 =844 Nos) (844 @Rs.1100 = Rs. 928400)</td><td>9,28,400</td></tr> <tr> <td></td><td>Survey charges</td><td>5,000</td></tr> <tr> <td></td><td>Total :</td><td>14,93,400</td></tr> </table>	Sl. No	Item	Amount (in Rs.)	1.	a) Big pillars (56 @ Rs.10000 = Rs.560000)	5,60,000	2	b) Small pillars (8429.80/20 =422) (422 x 2 =844 Nos) (844 @Rs.1100 = Rs. 928400)	9,28,400		Survey charges	5,000		Total :	14,93,400
Sl. No	Item	Amount (in Rs.)															
1.	a) Big pillars (56 @ Rs.10000 = Rs.560000)	5,60,000															
2	b) Small pillars (8429.80/20 =422) (422 x 2 =844 Nos) (844 @Rs.1100 = Rs. 928400)	9,28,400															
	Survey charges	5,000															
	Total :	14,93,400															
(iii)	<p><u>CA-Non Forest Land</u></p> <p>The State Forest Department shall carry out activities like erecting chain link fencing, boundary pillars and SMC works i.e., SCTs etc., and taking up cultural operations and fire management works as proposed in the CA scheme, at the cost of the user agency over an extent of 4.847 ha out of 59.468 ha identified non- forest land in Sy. No. 86 of Girgaon village of Tamsi Mandal of Adilabad Range falling in Adilabad division, in lieu of various road proposals under PMGSY Scheme of Panchayati Raj Department.</p>	<p>The Panchayat Raj Engineering Department, Adilabad has deposited an amount of Rs.42,26,530/- (Part of Rs.1,01,45,872/-) towards CA-Non forest land through online Challan for Ad-HOC CAMPA with UTR No. _____), the details are shown below:</p> <table> <tr> <th>SI No</th><th>Item</th><th>Amount in Rs.</th></tr> <tr> <td>1</td><td>Proportionate CA amount for Non forest CA land (vide PCCF Rc No. 14088/2020-FCA2, Dt. 23.06.2021)</td><td>42,26,530</td></tr> <tr> <td></td><td>Total</td><td>42,26,530</td></tr> </table>	SI No	Item	Amount in Rs.	1	Proportionate CA amount for Non forest CA land (vide PCCF Rc No. 14088/2020-FCA2, Dt. 23.06.2021)	42,26,530		Total	42,26,530						
SI No	Item	Amount in Rs.															
1	Proportionate CA amount for Non forest CA land (vide PCCF Rc No. 14088/2020-FCA2, Dt. 23.06.2021)	42,26,530															
	Total	42,26,530															

(iv)	<p>CA- Degraded Forest Land</p> <p>As the State Government proposed to carryout compensatory afforestation in the degraded forest area, the State Forest Department shall carryout compensatory afforestation i.e. 1111 per ha over an extent of 50.00 ha (identified for various PMGSY road proposals) in degraded forest land identified in Compt. 243 of Mavala Beat of Adilabad Section & Compt. No. 248 of Adilabad Section of Adilabad Range of Adilabad Division falling in Mavala RF.</p>	<p>The Panchayat Raj Engineering Department, Adilabad has deposited an amount of Rs.28,85,120/- (Part of Rs.1,01,45,872/-) towards CA-Non forest land through online Challan for Ad-HOC CAMPA with UTR No. _____), the details are shown below: t</p> <table border="1"> <thead> <tr> <th>Sl</th><th>Item</th><th>Amount in Rs.</th></tr> </thead> <tbody> <tr> <td>1</td><td>Proportionate CA amount for Degraded forest land (vide PCCF Rc No. 14088/2020-FCA2, Dt. 23.06.2021)</td><td>28,85,120</td></tr> <tr> <td></td><td>Total</td><td>28,85,120</td></tr> </tbody> </table>	Sl	Item	Amount in Rs.	1	Proportionate CA amount for Degraded forest land (vide PCCF Rc No. 14088/2020-FCA2, Dt. 23.06.2021)	28,85,120		Total	28,85,120
Sl	Item	Amount in Rs.									
1	Proportionate CA amount for Degraded forest land (vide PCCF Rc No. 14088/2020-FCA2, Dt. 23.06.2021)	28,85,120									
	Total	28,85,120									
(v)	Non forest area and degraded forest land identified for CA purpose and CA scheme shall not be changed without prior approval of the Central Government.	Will be complied with. An undertaking is submitted.									
(vi)	Entire non-forests land identified for raising compensatory afforestation over an extent of 59.468 ha identified in Sy No. 86 of Girgaon village of Tamsi Mandal of Adilabad Range falling in Adilabad division, in lieu of various road proposals under PMGSY Scheme of Panchayathi Raj Department shall be transferred and mutated in favour of the State Forest Department and same shall be declared as Reserved Forest under section-4 or Protected Forest under Section-29 of the Indian Forest Act, 1927 or under the relevant Section(s) of the local Forest Act before Stage II approval . A copy of the original notification shall be submitted along with the compliance report to this office for information and record.	Will be complied with. An undertaking is submitted.									
(vii)	The PCCF and Nodal Officer (FCA) of the State of Telangana shall instruct all the field level officers to implement the CA scheme in its entirety as per the proposal and no CA amount should be left unspent.	Not Applicable to UA.									
(viii)	<p>Net Present Value:</p> <p>The State Government shall charge the Net Present Value of the diverted forest land measuring 4.847 ha from User Agency as per the orders of Hon'ble Supreme Court dated 28.03.2008 and 09.05.2008 in IA Nos. 826 in 566 with related IA's in Writ Petition (Civil) No. 202/1995.</p>	<p>The Panchayat Raj Engineering Department, Adilabad has deposited an amount of Rs.30,34,222/- (Part of Rs.1,01,45,872/-) towards CA-Non forest land through online Challan for Ad-HOC CAMPA with UTR No. _____), the details are shown below:</p> <table border="1"> <thead> <tr> <th>Sl No</th><th>Item</th><th>Amount in Rs.</th></tr> </thead> <tbody> <tr> <td>1</td><td>a)Net Present Value amount for 4.847 ha – OF of Eco-Class III - @ Rs.6,26,000 per ha</td><td>30,34,222</td></tr> <tr> <td></td><td>Total</td><td>30,34,222</td></tr> </tbody> </table>	Sl No	Item	Amount in Rs.	1	a)Net Present Value amount for 4.847 ha – OF of Eco-Class III - @ Rs.6,26,000 per ha	30,34,222		Total	30,34,222
Sl No	Item	Amount in Rs.									
1	a)Net Present Value amount for 4.847 ha – OF of Eco-Class III - @ Rs.6,26,000 per ha	30,34,222									
	Total	30,34,222									

(ix)	Additional amount of the Net Present Value (NPV) of the diverted forest land if any, becoming due after revision of the same by the Hon'ble Supreme Court of India in future, shall be charged by the State Government from the User Agency. The User Agency shall furnish an undertaking to this effect;	Will be complied with. An undertaking is submitted.									
(x)	All the funds received from the user agency under the project shall be transferred/ deposited to CAMPA fund only through e-portal. (https://parivesh.nic.in/)	Will be complied with. An undertaking is submitted.									
(xi)	The site specific wildlife mitigation measures plan including necessary numbers of Animal Passages with suitable heights as per the MoEF and WII guidelines shall be prepared in consultation with the Chief Wildlife Warden of the State and the same shall be submitted along with the compliance report. The cost towards wildlife mitigation measures plan shall be realized from the User Agency.	<p>The Panchayat Raj Engineering Department, Adilabad has deposited an amount of Rs.40,50,000/- in PD account No. 110310100030284 Union Bank of India towards Mitigation measures. The details are shown below:</p> <table> <tr> <th>Sl. No</th><th>Item</th><th>Amount (in Rs.)</th></tr> <tr> <td>1.</td><td>Mitigation measures (BIOSOT)</td><td>40,50,000</td></tr> <tr> <td></td><td>Total :</td><td>40,50,000</td></tr> </table>	Sl. No	Item	Amount (in Rs.)	1.	Mitigation measures (BIOSOT)	40,50,000		Total :	40,50,000
Sl. No	Item	Amount (in Rs.)									
1.	Mitigation measures (BIOSOT)	40,50,000									
	Total :	40,50,000									
(xii)	The User Agency shall construct retaining walls and check walls wherever required, by consulting the DFO concerned, at the project cost.	Will be complied with. An undertaking is submitted.									
(xiii)	<p>The following conditions as recommended by the CCF, Adilabad shall be complied by the User Agency.</p> <ol style="list-style-type: none"> All the debris at the site of construction of under passes shall be removed immediately after construction. The culverts across the streams shall be maintained and desilting shall be done once in 04 months to prevent sand / silt deposition for easy wildlife movement. Kindling of any fire in forest shall not be allowed. The work of up gradation shall not be done between 9 AM to 4 PM only. Speed breakers shall be provided for every 500 M length to control the speed. Signage on speed limit and wildlife movement/protection shall be placed at every 500 m on both sides of the road. 	<p>The Panchayat Raj Engineering Department, Adilabad has deposited an amount of Rs.17,00,000/- (Part of 31,93,400) towards Signages of speed breaks and animal cross signages. The details are shown below:</p> <table> <tr> <th>Sl. No</th><th>Item</th><th>Amount (in Rs.)</th></tr> <tr> <td>1.</td><td>Signage's of speed breakers and animal crossing signage's at every 500 mtrs on both sides of the road. (34 Nos @ 50000/-)</td><td>17,00,000</td></tr> <tr> <td></td><td>Total :</td><td>17,00,000</td></tr> </table>	Sl. No	Item	Amount (in Rs.)	1.	Signage's of speed breakers and animal crossing signage's at every 500 mtrs on both sides of the road. (34 Nos @ 50000/-)	17,00,000		Total :	17,00,000
Sl. No	Item	Amount (in Rs.)									
1.	Signage's of speed breakers and animal crossing signage's at every 500 mtrs on both sides of the road. (34 Nos @ 50000/-)	17,00,000									
	Total :	17,00,000									

(xiv)	Construction of culverts/ bridges, if any, over the natural streams/ rivers/ canals shall be done in such a manner that it does not hamper the natural course of water, does not give rise to water-logging, and also does not hamper movement of wild animals.	Will be complied with. An undertaking is submitted.
(xv)	Road side cuttings and fillings which require engineering support shall be provided as per the instructions of the DFO concerned so as to stabilize the soil.	Will be complied with. An undertaking is submitted.
(xvi)	The dug out material / overburden shall be dumped outside the forest area. Storage of any material shall not be done in the forest area.	Will be complied with. An undertaking is submitted.
(xvii)	The layout plan of the proposal shall not be changed without the prior approval of the Central Government.	Will be complied with. An undertaking is submitted.
(xviii)	The User Agency shall provide fire wood preferably alternate fuel to labourers working at the site to avoid damage/tree felling and no labour camp shall be established inside the forest area.	Will be complied with. An undertaking is submitted.
(xix)	Disturbance shall be kept minimum by creating labour camps outside the forest area as far as possible and it shall be the responsibility of the User Agency to ensure that the labourers & staff engaged in execution of work do not destruct nearby forest flora & fauna.	Will be complied with. An undertaking is submitted.
(xx)	The total forest area utilized for the project shall not exceed 4.847 ha and the forest area diverted shall not be used for any purpose other than those shown in the diversion proposal. The User Agency shall furnish an undertaking to this effect.	Will be complied with. An undertaking is submitted.
(xxi)	No additional or new path will be constructed inside the forest area for transportation of construction materials for execution of the project work.	Will be complied with. An undertaking is submitted.
(xxii)	The forest land proposed for diversion shall under no circumstances be transferred or subject to any other agency, department or person without prior approval of the Central Government.	Will be complied with. An undertaking is submitted.
(xxiii)	The User Agency and the State Government shall ensure compliance to provisions of the all Acts, Rules, Regulations and Guidelines, for the time being in force, as applicable to the project.	Will be complied with. An undertaking is submitted.

(xiv)	Any other condition that the Central Government or Regional Office (Central) of Integrated Regional Office, Hyderabad may impose from time to time in the interest of afforestation, conservation and management of flora and fauna in the area, shall be complied by the User Agency.	Will be complied with. An undertaking is submitted.
(xxv)	In the event of failure to comply with any of the above conditions the User Agency is liable for penal action as per the provisions under guidelines of the FCA, 1980.	Will be complied with. An undertaking is submitted.
(xxvi)	The State Government shall process and submit compliance report on the above conditions through online(https://parivesh.nic.in/)	Will be complied with. An undertaking is submitted.

Asst.Executive Engineer
PR Sub-division, Utnoor

Deputy Exe.Engineer
PR Sub-division Utnoor


District Panchayat Raj Engineer
PIU Division, Adilabad

Regional Officer
P.R Regional Office, Adilabad

Undertaking to Condition-(i)

I hereby undertake and confirm that, the legal status of the diverted forest land will remain unchanged in respect of Diversion of 4.847 ha of forest land for improvement & widening of the existing road from MRL02 –PWD road at Mediguda to Maregaon via Kothapally-G, Kunikasa, Paraswwada-B of Gadiguda Mandal of Manikgarh RF, compartments 556, 554 & 553 of Adilabad Division of Adilabad District in favour of District Panchayat Raj Engineer, PIU division, Adilabad.


Asst. Executive Engineer
PR Sub-division, Utnoor


Deputy Exe. Engineer
PR Sub-division Utnoor


District Panchayat Raj Engineer
PIU Division, Adilabad


Regional Officer
P.R Regional Office, Adilabad


Undertaking to conditions- (v)

I hereby undertake the Non forest area and degraded forest land identified for CA purpose and CA scheme shall not be changed without prior approval of the Central Government in respect of Diversion of 4.847 ha of forest land for improvement & widening of the existing road from MRL02 –PWD road at Mediguda to Maregaon via Kothapally-G, Kunikasa, Paraswwada-B of Gadiguda Mandal of Manikgarh RF, compartments 556, 554 & 553 of Adilabad Division of Adilabad District in favour of District Panchayat Raj Engineer, PIU division, Adilabad.


Asst. Executive Engineer
PR Sub-division, Utnoor


Deputy Exe. Engineer
PR Sub-division Utnoor



District Panchayat Raj Engineer
PIU Division, Adilabad



Regional Officer
P.R Regional Office, Adilabad


Undertaking to conditions- (vi)

I hereby undertake the Entire non-forests land identified for raising compensatory afforestation over an extent of **59.468 ha** identified (4.847 Ha of this project) in Sy No. 86 of Girgaon village of Tamsi Mandal of Adilabad Range falling in Adilabad division, in lieu of various road proposals under PMGSY Scheme of Panchayathi Raj Department shall be transferred and mutated in favour of the State Forest Department and same shall be declared as Reserved Forest under section-4 or Protected Forest under Section-29 of the Indian Forest Act, 1927 or under the relevant Section(s) of the local Forest Act before **Stage II approval** in respect of Diversion of 4.847 ha of forest land for improvement & widening of the existing road from MRL02 –PWD road at Mediguda to Maregaon via Kothapally-G, Kunikasa, Paraswwada-B of Gadiguda Mandal of Manikgarh RF, compartments 556, 554 & 553 of Adilabad Division of Adilabad District in favour of District Panchayat Raj Engineer, PIU division, Adilabad.


Asst. Executive Engineer
PR Sub-division, Utnoor


Deputy Exe. Engineer
PR Sub-division Utnoor



District Panchayat Raj Engineer
PIU Division, Adilabad


Regional Officer
P.R Regional Office, Adilabad

Undertaking to pay additional amount of Net Present Value (NPV) - conditions-(ix)

I hereby undertake to Additional amount of the Net Present Value (NPV) of the diverted forest land if any, becoming due after revision of the same by the Hon'ble Supreme Court of India in future, will be paid by the State Government in respect of Diversion of 4.847 ha of forest land for improvement & widening of the existing road from MRL02 –PWD road at Mediguda to Maregaon via Kothapally-G, Kunikasa, Paraswwada-B of Gadiguda Mandal of Manikgarh RF, compartments 556, 554 & 553 of Adilabad Division of Adilabad District in favour of District Panchayat Raj Engineer, PIU division, Adilabad.


Asst. Executive Engineer
PR Sub-division, Utnoor


Deputy Exe. Engineer
PR Sub-division Utnoor


District Panchayat Raj Engineer
PIU Division, Adilabad



Regional Officer
P.R Regional Office, Adilabad


Undertaking to condition-(x)

I hereby undertake to all the funds to be deposited for this project shall be transferred/ deposited to CAMPA fund only through e-portal (<https://parivesh.nic.in/> in respect of Diversion of 4.847 ha of forest land for improvement & widening of the existing road from MRL02 –PWD road at Mediguda to Maregaon via Kothapally-G, Kunikasa, Paraswwada-B of Gadiguda Mandal of Manikgarh RF, compartments 556, 554 & 553 of Adilabad Division of Adilabad District in favour of District Panchayat Raj Engineer, PIU division, Adilabad.


Asst. Executive Engineer
PR Sub-division, Uttnoor


Deputy Exe. Engineer
PR Sub-division Uttnoor


District Panchayat Raj Engineer
PIU Division, Adilabad


Regional Officer
P.R Regional Office, Adilabad


Undertaking to conditions- (xii)

I hereby undertake for construction of retaining walls and check walls wherever required, by consulting the DFO concerned, at the project cost in respect of Diversion of 4.847 ha of forest land for improvement & widening of the existing road from MRL02–PWD road at Mediguda to Maregaon via Kothapally-G, Kunikasa, Paraswwada-B of Gadiguda Mandal of Manikgarh RF, compartments 556, 554 & 553 of Adilabad Division of Adilabad District in favour of District Panchayat Raj Engineer, PIU division, Adilabad.


Asst. Executive Engineer
PR Sub-division, Uttnoor


Deputy Exe. Engineer
PR Sub-division Uttnoor


District Panchayat Raj Engineer
PIU Division, Adilabad


Regional Officer
P.R Regional Office, Adilabad

Undertaking to conditions- (xiii)


I hereby undertake the following conditions as recommended by the CCF, Adilabad shall be complied by the User Agency in respect of Diversion of 4.847 ha of forest land for improvement & widening of the existing road from MRL02 –PWD road at Mediguda to Maregaon via Kothapally-G, Kunikasa, Paraswwada-B of Gadiguda Mandal of Manikgarh RF, compartments 556, 554 & 553 of Adilabad Division of Adilabad District in favour of District Panchayat Raj Engineer, PIU division, Adilabad.

- a) All the debris at the site of construction of under passes shall be removed immediately after construction.
- b) The culverts across the streams shall be maintained and desilting shall be done once in 04 months to prevent sand / silt deposition for easy wildlife movement.
- c) Kindling of any fire in forest shall not be allowed.
- d) The work of up gradation shall be done between 9 AM to 4 PM only.
- e) Speed breakers shall be provided for every 500 M length to control the speed.
- f) Signage on speed limit and wildlife movement/protection shall be placed at every 500 m on both sides.


Asst. Executive Engineer
PR Sub-division, Utnoor


Deputy Exe. Engineer
PR Sub-division Utnoor


District Panchayat Raj Engineer
PIU Division, Adilabad



Regional Officer
P.R Regional Office, Adilabad


Undertaking to conditions- (xiv)

I hereby undertake to Construction of culverts/ bridges, if any, over the natural streams/ rivers/ canals shall be done in such a manner that it does not hamper the natural course of water, does not give rise to water-logging, and also does not hamper movement of wild animals in respect of Diversion of 4.847 ha of forest land for improvement & widening of the existing road from MRL02 –PWD road at Mediguda to Maregaon via Kothapally-G, Kunikasa, Paraswwada-B of Gadiguda Mandal of Manikgarh RF, compartments 556, 554 & 553 of Adilabad Division of Adilabad District in favour of District Panchayat Raj Engineer, PIU division, Adilabad.


Asst. Executive Engineer
PR Sub-division, Utnoor


Deputy Exe. Engineer
PR Sub-division Utnoor



District Panchayat Raj Engineer
PIU Division, Adilabad


Regional Officer
P.R Regional Office, Adilabad


Undertaking to conditions- (xv)

I hereby undertake for Road side cuttings and fillings which require engineering support shall be provided as per the instructions of the DFO concerned so as to stabilize the soil in respect of Diversion of 4.847 ha of forest land for improvement & widening of the existing road from MRL02 –PWD road at Mediguda to Maregaon via Kothapally-G, Kunikasa, Paraswwada-B of Gadiguda Mandal of Manikgarh RF, compartments 556, 554 & 553 of Adilabad Division of Adilabad District in favour of District Panchayat Raj Engineer, PIU division, Adilabad.


Asst. Executive Engineer
PR Sub-division, Utnoor


Deputy Exe. Engineer
PR Sub-division Utnoor



District Panchayat Raj Engineer
PIU Division, Adilabad



Regional Officer
P.R Regional Office, Adilabad


Undertaking to conditions- (xvi)

I hereby undertake to the dugout material / overburden shall be dumped outside the forest area. Storage of any material will not be done in the forest area in respect of Diversion of 4.847 ha of forest land for improvement & widening of the existing road from MRL02 –PWD road at Mediguda to Maregaon via Kothapally-G, Kunikasa, Paraswwada-B of Gadiguda Mandal of Manikgarh RF, compartments 556, 554 & 553 of Adilabad Division of Adilabad District in favour of District Panchayat Raj Engineer, PIU division, Adilabad.


Asst. Executive Engineer
PR Sub-division, Utnoor


Deputy Exe. Engineer
PR Sub-division Utnoor



District Panchayat Raj Engineer
PIU Division, Adilabad


Regional Officer
P.R Regional Office, Adilabad

Undertaking to conditions- (xvii)

I hereby undertake to the layout plan of the proposal will not be changed without the prior approval of the Central Government in respect of Diversion of 4.847 ha of forest land for improvement & widening of the existing road from MRL02 –PWD road at Mediguda to Maregaon via Kothapally-G, Kunikasa, Paraswwada-B of Gadiguda Mandal of Manikgarh RF, compartments 556, 554 & 553 of Adilabad Division of Adilabad District in favour of District Panchayat Raj Engineer, PIU division, Adilabad.


Asst. Executive Engineer
PR Sub-division, Utnoor


Deputy Exe. Engineer
PR Sub-division Utnoor


District Panchayat Raj Engineer
PIU Division, Adilabad


Regional Officer
P.R Regional Office, Adilabad

Undertaking to conditions- (xviii)

I hereby undertake for providing fire wood preferably alternate fuel to labourers working at the site to avoid damage/tree felling and no labour camp shall be established inside the forest area in respect of Diversion of 4.847 ha of forest land for improvement & widening of the existing road from MRL02 – PWD road at Mediguda to Maregaon via Kothapally-G, Kunikasa, Paraswwada-B of Gadiguda Mandal of Manikgarh RF, compartments 556, 554 & 553 of Adilabad Division of Adilabad District in favour of District Panchayat Raj Engineer, PIU division, Adilabad.

Asst.Executive Engineer
PR Sub-division, Utnoor

Deputy Exe.Engineer
PR Sub-division Utnoor

District Panchayat Raj Engineer
PIU Division, Adilabad

Regional Officer
P.R Regional Office, Adilabad

Undertaking to conditions- (xix)

I hereby undertake for keeping the disturbance minimum by creating labour camps outside the forest area as far as possible and take all responsibility to ensure that the labourers & staff engaged in execution of work do not destruct nearby forest flora & fauna in respect of Diversion of 4.847 ha of forest land for improvement & widening of the existing road from MRL02 –PWD road at Mediguda to Maregaon via Kothapally-G, Kunikasa, Paraswwada-B of Gadiguda Mandal of Manikgarh RF, compartments 556, 554 & 553 of Adilabad Division of Adilabad District in favour of District Panchayat Raj Engineer, PIU division, Adilabad.

Asst.Executive Engineer
PR Sub-division, Utnoor

Deputy Exe.Engineer
PR Sub-division Utnoor


District Panchayat Raj Engineer
PIU Division, Adilabad

Regional Officer
P.R Regional Office, Adilabad


Undertaking to conditions- (xx)

I hereby undertake to the total forest area utilized for the project will not exceed **4.847 ha** and the forest area diverted will not be used for any purpose other than those shown in the diversion proposal in respect of Diversion of 4.847 ha of forest land for improvement & widening of the existing road from MRL02 –PWD road at Mediguda to Maregaon via Kothapally-G, Kunikasa, Paraswwada-B of Gadiguda Mandal of Manikgarh RF, compartments 556, 554 & 553 of Adilabad Division of Adilabad District in favour of District Panchayat Raj Engineer, PIU division, Adilabad.


Asst. Executive Engineer
PR Sub-division, Utnoor


Deputy Exe. Engineer
PR Sub-division Utnoor


District Panchayat Raj Engineer
PIU Division, Adilabad



Regional Officer
P.R Regional Office, Adilabad


Undertaking to conditions- (xxi)

I hereby undertake for no additional or new path will be constructed inside the forest area for transportation of construction materials for execution of the project work in respect of Diversion of 4.847 ha of forest land for improvement & widening of the existing road from MRL02 –PWD road at Mediguda to Maregaon via Kothapally-G, Kunikasa, Paraswwada-B of Gadiguda Mandal of Manikgarh RF, compartments 556, 554 & 553 of Adilabad Division of Adilabad District in favour of District Panchayat Raj Engineer, PIU division, Adilabad.


Asst. Executive Engineer
PR Sub-division, Utnoor


Deputy Exe. Engineer
PR Sub-division Utnoor


District Panchayat Raj Engineer
PIU Division, Adilabad


Regional Officer
P.R Regional Office, Adilabad

Undertaking to conditions- (xxii)

I hereby undertake for the forest land proposed for diversion shall under no circumstances be transferred or subject to any other agency, department or person without prior approval of the Central Government in respect of Diversion of 4.847 ha of forest land for improvement & widening of the existing road from MRL02 –PWD road at Mediguda to Maregaon via Kothapally-G, Kunikasa, Paraswwada-B of Gadiguda Mandal of Manikgarh RF, compartments 556, 554 & 553 of Adilabad Division of Adilabad District in favour of District Panchayat Raj Engineer, PIU division, Adilabad.

 Asst. Executive Engineer PR Sub-division, Utnoor	 Deputy Exe. Engineer PR Sub-division Utnoor	 District Panchayat Raj Engineer PIU Division, Adilabad	 Regional Officer P.R Regional Office, Adilabad
--	---	---	--

Undertaking to conditions- (xxiii)

I hereby undertake that the Panchayat Raj Department, Adilabad district will ensure compliance to provisions of the all Acts, Rules, Regulations and Guidelines, for the time being in force, as applicable to the project in respect of Diversion of 4.847 ha of forest land for improvement & widening of the existing road from MRL02 –PWD road at Mediguda to Maregaon via Kothapally-G, Kunikasa, Paraswwada-B of Gadiguda Mandal of Manikgarh RF, compartments 556, 554 & 553 of Adilabad Division of Adilabad District in favour of District Panchayat Raj Engineer, PIU division, Adilabad.

 Asst. Executive Engineer PR Sub-division, Utnoor	 Deputy Exe. Engineer PR Sub-division Utnoor	 District Panchayat Raj Engineer PIU Division, Adilabad	 Regional Officer P.R Regional Office, Adilabad
--	---	---	--

Undertaking to conditions- (xxiv)

I hereby undertake for any other condition that the Central Government or Regional Office (Central) of Integrated Regional Office, Hyderabad may impose from time to time in the interest of afforestation, conservation and management of flora and fauna in the area, will be complied in respect of Diversion of 4.847 ha of forest land for improvement & widening of the existing road from MRL02 –PWD road at Mediguda to Maregaon via Kothapally-G, Kunikasa, Paraswwada-B of Gadiguda Mandal of Manikgarh RF, compartments 556, 554 & 553 of Adilabad Division of Adilabad District in favour of District Panchayat Raj Engineer, PIU division, Adilabad.

Asst.Executive Engineer
PR Sub-division, Utnoor

Deputy Exe.Engineer
PR Sub-division Utnoor

District Panchayat Raj Engineer
PIU Division, Adilabad

Regional Officer
P.R Regional Office, Adilabad

Undertaking to conditions- (xxv)

I hereby undertake for In the event of failure to comply with any of the above conditions, It is liable for penal action as per the provisions under guidelines of the FCA, 1980 in respect of Diversion of 4.847 ha of forest land for improvement & widening of the existing road from MRL02 –PWD road at Mediguda to Maregaon via Kothapally-G, Kunikasa, Paraswwada-B of Gadiguda Mandal of Manikgarh RF, compartments 556, 554 & 553 of Adilabad Division of Adilabad District in favour of District Panchayat Raj Engineer, PIU division, Adilabad.

Asst.Executive Engineer
PR Sub-division, Utnoor

Deputy Exe.Engineer
PR Sub-division Utnoor


District Panchayat Raj Engineer
PIU Division, Adilabad


Regional Officer
P.R Regional Office, Adilabad

Undertaking to conditions- (xxvi)

I hereby undertake to the State Government (PR Department Adilabad) shall process and submit compliance report on the above conditions through online(<https://parivesh.nic.in/>) in respect of Diversion of 4.847 ha of forest land for improvement & widening of the existing road from MRL02 –PWD road at Mediguda to Maregaon via Kothapally-G, Kunikasa, Paraswwada-B of Gadiguda Mandal of Manikgarh RF, compartments 556, 554 & 553 of Adilabad Division of Adilabad District in favour of District Panchayat Raj Engineer, PIU division, Adilabad.


Asst. Executive Engineer
PR Sub-division, Utnoor


Deputy Exe. Engineer
PR Sub-division Utnoor


District Panchayat Raj Engineer
PIU Division, Adilabad


Regional Officer
P.R Regional Office, Adilabad

Challan

AGENCY COPY



Challan for collection of CAMPA fund

Date : 15-04-2023

Client Code.	CAM5570
Location.	Telangana
Remitter Name.	PANCHAYAT RAJ ENGINEERING DEPARTMENT
PIF/Application No.	61143347442
MoEF/SG File No.	4-TSB199/2021-HYD
Address.	O/o Superintending Engineer, PR Circle, Adilabad District Adilabad
Remitter Contact No. Email-Id. Mobile No. Landline No.	sepradilabad@gmail.com 9491465676 8732-224657
Amount(In Rs)	10145872/-
Beneficiary Branch and Code.	Union Bank Of India FCS Centre, 21/1, III Floor, Jelitta Towers, Mission Road, Bengaluru-560027

Amount in Words : One Crore One Lakh Forty-Five Thousand Eight Hundred and Seventy-Two Rupees Only

Depositor Signature
(Signature)Bank Official
(Signature)

Bank's Transaction Number	Branch Stamp
---------------------------	--------------

- Branches should use CMS menu (FCS & CAPS) to process the transaction.
- Challan should only be accepted against INST/DD.
- Enter the Remitter Name in Additional Information 1
- Enter the Remitter Mobile number in Additional Information 2

CAMPA-MOEF Copy



Challan for collection of CAMPA fund

Date : 15-04-2023

Client Code.	CAM5570
Location.	Telangana
Remitter Name.	PANCHAYAT RAJ ENGINEERING DEPARTMENT
PIF/Application No.	61143347442
MoEF/SG File No.	4-TSB199/2021-HYD
Address.	O/o Superintending Engineer, PR Circle, Adilabad District Adilabad
Remitter Contact No. Email-Id. Mobile No. Landline No.	sepradilabad@gmail.com 9491465676 8732-224657
Amount(In Rs)	10145872/-
Beneficiary Branch and Code.	Union Bank Of India FCS Centre, 21/1, III Floor, Jelitta Towers, Mission Road, Bengaluru-560027

Amount in Words : One Crore One Lakh Forty-Five Thousand Eight Hundred and Seventy-Two Rupees Only

Depositor Signature
(Signature)Bank Official
(Signature)

Bank's Transaction Number	Branch Stamp
---------------------------	--------------

- Branches should use CMS menu (FCS & CAPS) to process the transaction.
- Challan should only be accepted against INST/DD.
- Enter the Remitter Name in Additional Information 1
- Enter the Remitter Mobile number in Additional Information 2

BANK COPY



Challan for collection of CAMPA fund

Date : 15-04-2023

Client Code.	CAM5570
Location.	Telangana
Remitter Name.	PANCHAYAT RAJ ENGINEERING DEPARTMENT
PIF/Application No.	61143347442
MoEF/SG File No.	4-TSB199/2021-HYD
Address.	O/o Superintending Engineer, PR Circle, Adilabad District Adilabad
Remitter Contact No. Email-Id. Mobile No. Landline No.	sepradilabad@gmail.com 9491465676 8732-224657
Amount(In Rs)	10145872/-
Beneficiary Branch and Code.	Union Bank Of India FCS Centre, 21/1, III Floor, Jelitta Towers, Mission Road, Bengaluru-560027

Amount in Words : One Crore One Lakh Forty-Five Thousand Eight Hundred and Seventy-Two Rupees Only

Depositor Signature
(Signature)Bank Official
(Signature)

Bank's Transaction Number	Branch Stamp
---------------------------	--------------

- Branches should use CMS menu (FCS & CAPS) to process the transaction.
- Challan should only be accepted against INST/DD.
- Enter the Remitter Name in Additional Information 1
- Enter the Remitter Mobile number in Additional Information 2

After making successful payment, User Agencies may send a line of confirmation through Email: helpdeskampa@corpbank.co.in

Note: After making the required payment through challan, if the payment status has not been updated even after 7 working days, then kindly mail a copy of your challan with transaction date and reference id to Email: fcsblr@unionbankofindia.bank, epurse@unionbankofindia.bank, ubin0903710@unionbankofindia.bank


D. Hemu
District Panchayat Raj Engineer
(PIU) ADILABAD.

Receipt

Received an amount of Rs 40,50,000/- (Forty Lakhs fifty thousand only) towards the P.D. A/c No. 110310100030284 Union Bank of India., Secretariat Br, IFSC Code ANDB0001103. of F.Do, Wildlife Warden for the Road work of Mediguda to Maregaon Adilabad Dist, Telangana State.

Transfer of Rs. 40,50,000/- done on 29/05/2023

Vide: AA518571


District Panchayat Raj Engineer
(PIU) ADILABAD.



Receipt

Received an amount of Rs 31,93,400/- (Thirty one Lakhs Ninty three thousand Four hundred only) towards the P.D. A/c No. 917010060212481 Axis Bank Ltd., Adilabad Br, IFSC Code UT1B0000727. of F.Do, Adilabad for the Road work of Mediguda to Maregaon Adilabad Dist, Telangana State.

Rtgs Amt of Rs. 31,93,400/- sent
Via UTR no. UBINH23149261992



District Panchayat Raj Engineer
(PIU) ADILABAD.







**GOVERNMENT OF TELANGANA
PANCHAYATH RAJ ENGINEERING DEPARTMENT**

NOTIFICATION

State Government has accorded Stage-I approval for the diversion of Forest Land in favour of District Panchayath Raj Engineer, Adilabad subject to compliance of conditions stipulated therein and the details are stated below: **Name of the work:** C/o road from MRL02 - PWD road at Mediguda to Maregaon via Kothapally-G, Kunikasa, Paraswada-B of **Gadiguda Mandal. Extent of Forest Land 4.847 Ha.** Stage-I approval G.O. No. Gol, MoEF&CC, IRO, HYD, F.No:4-TSB199/2021-HYD/118, Dt: 30.07.2021.

Sd/- **District Panchayath Raj Engineer, Adilabad District**
DIPR R.O. No.844-PP/CL/Advt/1/2023-24, Dt: 26/04/2023

P. Hanumanth

నమస్తే తెలంగాణ



తెలంగాణ ప్రభుత్వము
పంచాయతీ రాజ్ ఇంజనీరింగ్ శాఖ
జిల్లా పంచాయతీ రాజ్ ఇంజనీర్ కార్యాలయం, ఆదిలాబాద్ జిల్లా
ప్రకటన

జిల్లా పంచాయతీ రాజ్ ఇంజనీర్, ఆదిలాబాద్ పేరున ఆటవీ భూమి మళ్ళింపు కొరకు దానిలో నిర్దిష్టపరచిన నిబంధనల
పాటింపుకు లోబడి రాష్ట్ర ప్రభుత్వం సేజ్-1 ఆమోదం మంజూరు చేసింది మరియు వివరాలు దిగువ పోలియనేరుబుడినవి.
1. మండలం: గడ్డిగూడ, పని పేరు: గడ్డిగూడ మండలంలో మేడిగూడ వద్ద MRL02-PWD కోడ్ నుండి మాడోగాన్ వరకు
కొత్తపల్లి-G, కునికొన, పరసాగూడ-B మదుగా రోడ్ నిర్మాణం. అటువ భూమి విస్తీర్ణం (హెక్టార్లలో): 4.847. సేజ్-1 ఆమోదం
G.O.No.: Gol, MoEF & CC, IRO, Hyd, F.No. 4-TSB199/2021-HYB/118, తేది: 30.07.2021

సం/- జిల్లా పంచాయతీ రాజ్ ఇంజనీర్, ఆదిలాబాద్ జిల్లా
DIPR RO.No. 843-PPICUADVT/1/2023-24, Dt: 26.04.2023

27/04/2023 Telangana Main Pg 10

