



TELANGANA STATE POWER GENERATION CORPORATION LIMITED
VIDYUT SOUDHA:: HYDERABAD - 500082

CIN: U40102TG2014SGC94070, Phone No: 040-23499407

Website : www.tsogenco.co.in Email ID: ce.cth@tsogenco.co.in

From:
The Chief Engineer / Civil/Thermal
TSGENCO, Vidyut Soudha,
Hyderabad-500 082

To,
The District Forest Officer,
Nalgonda District
Nalgonda

Lr. No: CE/C/Thermal/SE/C/TCD-I/EE/C/I/F.YTPS-Forest /D.No.379/2023-24,
Date:31.10.2023

Sir,

Sub: TSGENCO-(5X800 MW) YTPS - Diversion of forest land to an extent of **13.195 Ha** under the Reserve forest blocks of Rajagattu and Adavidevulapally in the Nalgonda Division in favour of TSGENCO for construction of Railway line from Vishnupuram Railway station to (5x800MW) Yadadri Thermal Power Station, Veerlapalem (V), Dameracherla (M), Nalgonda Dist including laying of Raw water pipe line from river Krishna to above project - Compliance to the conditions stipulated in the Stage - I approval accorded - Furnished - Reg.

- Ref: 1) Lr. No. CE/C/Th/SE.TCD-I/EE-I/F.YTPS-Diversion of forest land / D.No.215/2021-22, Dt. 05.10.2021
2) Online proposal No. FP/TG/RAIL/1480308/2021, dated. 05.10.2021
3) F.No.4-TSC324/2023-HYD/IRO, Dt.21.03.2023 of IRO, MoEF & CC, GoI, Sub Office (Regional Office), Hyderabad
4) RC.No.PCCF-FC4/FC27/3/2022 on Essential Details sought, Dt: 23.03.2023.
5) Lr No:CE/Civil/Thermal/SE.TCD-I/EE-I/F.Div of forest land/ D.No.75 2023-24, Dt:08.05.2023
6) F. No.4-TSC324/2023-HYD/716, dated. 27.09.2023 of MoEF&CC, GOI, Sub Office Regional Office, Chennai) - In-principle (Stage-I) Approval
7) Lr.No: RC.No. PCCF-FC4/FC27/3/2022, Dt. 29.09.2023 of PCCF, Telangana State addressed to DFO, Nalgonda and copy marked to TSGENCO.
8) Rc.No.4286/2019/55,Dt.07.10.2023 of DFO, Nalgonda-Demand notice.

With reference to the letters 7th & 8th cited, the condition wise compliance report for the conditions stipulated in the "in principle" (Stage-I) approval accorded, vide Letter F. No.4-TSC324/2023-HYD/716, dated. 27.09.2023 of MoEF&CC, GOI, Sub Office (Regional Office, Chennai), for diversion of 13.195 Ha of forest land in favour of M/s. TSGENCO for Construction of Railway line (12.6203 Ha under

Rajagattu RF) from Vishnupuram Railway station to (5x800MW) Yadadri Thermal Power Station, Veerlapalem (V), Dameracherla (M), Nalgonda Dist and laying of Raw water pipe line (0.5747 Ha under Adavidevulapally RF) from the river Krishna to the above project, along with following documents in Eight (8) sets each are furnished herewith as Annexure.

1. Undertaking for various conditions stipulated in Stage - I approval - Eight (8) sets.
2. The copies of Mutation Certificate along with other documents such as Non-Encumbrance certificate, SOI topo map showing the mutated non-forest CA land and panchanamas of the non forest CA lands as handed over by the Revenue department, Nalgonda Dist.

Further, as directed by the PCCF (HoFF), Telangana and DFO, Nalgonda in the letters, a Public Notice was issued in two widely circulated daily news papers one in regional language (telugu) daily news paper i.e " Namasthe Telangana and the other in English daily news paper i.e "THE HINDU " on 10.10.2023 duly publishing the entire "In-principle (Stage -I)" approval granted in favour of TSGENCO along with the conditions and safe guards imposed by MoEF&CC, GoI, Sub-office (Regional Office - Chennai), Hyderabad in verbatim, for the use of forest land for non-forest purpose (Copies enclosed).

Also, the copies of the "In-principle (Stage -I)" approval were submitted to the connected heads of local bodies, Panchayats and municipal bodies by TSGENCO in addition to the relevant offices of the Government to display the same for 30 days (Copies enclosed).

As per the demand notice raised by the DFO, Nalgonda vide letter 8th cited, the following amounts were deposited in the designated accounts, towards NPV of forest land, raising and maintaining the CA in the degraded forest land (DFL) and non-forest CA land (NFL), cost of Wildlife mitigation measures and cost of construction of boundary pillars. The supporting copies for the payments made are herewith enclosed.

S.No.	Description of the item	Amount (Rs.)	Reference of payment
1	Net Present Value (NPV) for 13.195 Ha of forest land	1,26,37,907/-	An amount of Rs. 7,30,27,256.00 (Rupees Seven Crore Thirty Lakh Twenty Seven Thousand Two Hundred and Fifty Six only) was deposited in the A/c. of Telangana CAMPA through Ministry's portal
2	Cost towards Compensatory Afforestation (CA) in the Degraded Forest land (DFL).	1,50,05,638/-	
3	Cost towards Compensatory	3,88,83,711/-	

	Afforestation (CA) in the Non - Forest land (NFL).		vide RTGS Challan No. 59148038979, generated on 12.10.2023 & UTR No. SBINR52023101277560602, dated. 12.10.2023.
4	Cost towards Wildlife Mitigation measures	65,00,000/-	
5	Cost towards construction of boundary pillars including Admin cost @ 10% i.e. 3,00,000/-.	33,00,000/-	Deposited through RTGS vide UTR No: SBINR 52023101277560579, dated. 12.10.2023 in the A/c. of Forest Divisional Officer, Nalgonda, IDBI Bank, Nalgonda (A/c. No. 1128104000067157, IFSC Code: IBKL0001128)
Total (Rs.)		7,63,27,256.00	

In view of the above, it is requested to arrange to accord Stage-II clearance (final approval) for diversion of above forest land in favour of TSGENCO immediately under Section - 2 of the Forest (Conservation) Act., 1980.

Encl: As above

Yours faithfully,


Chief Engineer/Civil/ Thermal

Copy to the:

- 1) Principal Chief Conservator of Forests (HoFF), Hyderabad, Telangana State
- 2) District Collector, Nalgonda
- 3) CE/Tech to the Chairman & Managing Director/TSGENCO/Vidyut Soudha/ Hyd
- 4) Revenue Divisional Officer, Miryalaguda Division, Nalgonda
- 5) DE/Tech. to the Director/Projects/TSGENCO/Vidyut Soudha/ Hyderabad
- 6) AEE/Tech. to the Director/Civil/TSGENCO/Vidyut Soudha/ Hyderabad



ANNEXURE

Compliance to the conditions stipulated in the 'In - principle' (Stage-I) approval accorded by MoEF & CC, GoI, Sub office (Regional office : Chennai), Hyderabad vide File No. 4-TSC324/2023-HYD/716, Dt: 27.09.2023, for diversion of 13.195 Ha of forest land in favour of M/s. TSGENCO for Construction of Railway line (12.6203 Ha under Rajagattu RF) from Vishnupuram Railway station to (5x800MW) Yadadri Thermal Power Station, Veerlapalem (V), Dameracherla (M), Nalgonda Dist and laying of Raw water pipe line (0.5747 Ha under Adavidevulapally RF) from the river Krishna to above project.

1. Condition (1) :

The legal status of forest land shall remain unchanged

- Legal Status of the diverted forest land will be maintained as it is without any changes. In this regard, an undertaking is furnished.

2. Condition (2) :

The DFO/FDO concerned shall ensure that no work shall take place in the proposed forest area until the Central Government's formal approval (Stage-II) is issued.

- The work will be taken up by TSGENCO in the diverted forest area only after obtaining the Central Government's formal approval (Stage-II).

3. Condition (3) :

Demarcation of the proposed forest area to be diverted shall be carried out by erecting a see-through wall of concrete and Chain link fencing along with the construction of 4 feet high cement concrete pillars duly numbered at an interval of 20 meters by the User Agency in consultation with the DFO concerned and report compliance.

- TSGENCO will carry out the demarcation of the proposed forest area to be diverted, by erecting a see through wall of concrete and Chain link fencing (Undertaking enclosed)
- TSGENCO, as per the demand notice received from the DFO, Nalgonda vide letter No. Rc.No. 4286/2019/S5, Dt.07.10.2023, has already deposited an amount of Rs. 33,00,000/- including admin charges @ 3% through RTGS vide UTR No: SBINR 52023101277560579 in the account of Forest Divisional Officer, Nalgonda, IDBI Bank, Nalgonda (A/c. No. 1128104000067157, IFSC Code: IBKL0001128) towards construction of 200 Nos boundary pillars by the forest department i.e. 150 Nos with 1.20 m height at every 20 m intervals both sides & at the edges of Railway line of 1280 m length and 50 No pillars in 430 m length along the raw water pipe line @ Rs. 15000/- per each pillar.

4. Condition (4) : Compensatory Afforestation.

- a) The State Forest Department shall raise and maintain compensatory afforestation plantations in non-forest land identified over an extent of 13.2653 ha in Sy.No. 229, Yellapuram village, Tirumalagiri Sagar Mandal, Nagarjunasagar WLM division and an extent of 9.6657 Ha of degraded forest area in Compt.No. 72 of Nellikal RF of Nagarjunasagar Beat and Section of Nagarjunasagar Range at the cost of the User Agency. The CA shall be carried out as per the timeline provided in the FC Rules, 2022.
- TSGENCO, as per the demand notice received from the DFO, Nalgonda vide letter No. Rc.No. 4286/2019/S5, Dt.07.10.2023, has deposited an amount of Rs. 5,38,89,349/- in Telangana CAMPA account through Ministry's portal for raising and maintaining Compensatory Afforestation plantations vide RTGS Challan No. 59148038979, dated. 12.10.2023 & UTR No. SBINR52023101277560602 on 12.10.2023 (i.e. Rs. 1,50,05,638/- towards Compensatory Afforestation (CA) in the Degraded Forest land over an extent of 9.6657 Ha in Compt. No. 72 of Nellikal RF, Nagarjuna sagar range & division and Rs. 3,88,83,711/- towards Compensatory Afforestation (CA) in the Non - forest land over an extent of 13.2656 Ha identified in Sy.No. 299 of Yellapuram (V) of Rajawaram RF of Nagarjuna sagar range & division. The copy of payment details is herewith enclosed.
- b) The entire non-forest land proposed for CA over an extent of 13.2653 ha in Sy.No.229, Yellapuram Village, Tirumalagiri Sagar Mandal, Nagarjunasagar WLM division shall be transferred and mutated in the name of the Forest Department and notified as RF/PF prior to Stage-II approval. A copy of the original notification declaring the non-forest land under Section 4 or Section 29 of the Indian Forest Act. 1927, or under the relevant section of the State Forest Act, shall be submitted by the State Government along with the compliance report.
- An extent of 13.2653 ha. of non-forest land proposed for CA in Sy.No. 229, Yellapuram Village, Tirumalagiri Sagar Mandal, Nagarjunasagar WLM division has been transferred and mutated in the name of the Forest Department by the District Collector, Nalgonda/Revenue department. The copy of the mutation certificate is herewith enclosed.
- c) The cost of compensatory afforestation at the prevailing wage rates as per the compensatory afforestation scheme and the cost of survey, demarcation and erection of permanent pillars if required on the CA land shall be deposited in advance by the project authority. The CA will be maintained

for 10 years. The scheme may include appropriate provisions for anticipated cost increases for works scheduled for subsequent years.

- TSGENCO, as per the demand notice received from the DFO, Nalgonda vide letter No. Rc.No. 4286/2019/S5, Dt.07.10.2023, has deposited an amount of Rs. 5,38,89,349/- in Telangana CAMPA account through Ministry's portal towards raising and maintaining Compensatory Afforestation plantations as mentioned above vide RTGS Challan No. 59148038979, dated. 12.10.2023 & UTR No. SBINR52023101277560602 on 12.10.2023. A copy of the payment details is herewith enclosed.

d) The approved CA land and compensatory afforestation scheme shall not be changed without prior approval of the Central Government.

- The approved CA land will not be changed without prior approval of the Central Government.

5. Condition (5) : Net Present Value:

- a) The State Government shall charge the Net Present Value (NPV) for 13.195 ha forest area to be diverted under this proposal from the User Agency as per the orders of the Hon'ble Supreme Court of India dated. 30/10/2002, 01/08/2003, 28/03/2008, 24/04/2008 and 09/05/2008 in IA No. 566 in WP (C) No. 202/1995 and as per the guidelines issued by the Ministry vide letters No. 5-1/1998-FC (Pt.II) dated 18/09/2003. as well as letter No. 5-2/2006- FC dated 03/10/2006, 5- 3/2007-FC dated 05/02/2009 and revised NPV as per the Ministry's guideline No.5-3/2011- FC (Vol-I) dated 06.01.2022 and clarification issued vide letter dated 19.01 .2022 and 22.03.2022.
- TSGENCO, as per the demand notice received from the DFO, Nalgonda vide letter No. Rc.No. 4286/2019/S5, Dt.07.10.2023, has deposited an amount of Rs. 1,26,37,907/- in Telangana CAMPA account through Ministry's portal, towards Net Present Value (NPV) of the diverted forest land vide RTGS Challan No. 59148038979, dated. 12.10.2023 & UTR No. SBINR52023101277560602 on 12.10.2023. The copy of the payment details is herewith enclosed.
- b) Additional amount of the NPV of the diverted forest land, if any, becoming due after finalization of the same by the Hon'ble Supreme Court of India on receipt of the report from the Expert Committee, shall be charged by the State Government from the User Agency. The User Agency shall furnish an undertaking to this effect.

The Additional amount of the NPV of the diverted forest land, if any, becoming due after finalization of the same by the Hon'ble Supreme Court of India on receipt of the report from the Expert Committee, charged by the State Government, will be paid by TSGENCO (Undertaking enclosed).

6. Condition (6) :

All the funds received from the User Agency under the project shall be transferred/deposited to CAMPA fund only through e-portal (<https://parivesh.nic.in/>);

- All the funds towards cost of Net Present Value (NPV), Compensatory Afforestation, Implementation of wildlife Mitigation measures are transferred/deposited to CAMPA fund only through e-portal (<https://parivesh.nic.in/>) and cost of boundary pillars is deposited in the designated account of FDO, Nalgonda.

7. Condition (7) :

The UA / State Government shall implement all mitigation measures as proposed in the Wildlife Mitigation plan at the cost of the project. The annual report on the compliance of the same shall be submitted by the UA through the State Government.

- As per the demand notice received from the DFO, Nalgonda vide letter No. Rc.No. 4286/2019/S5, Dt.07.10.2023, TSGENCO has already deposited an amount of Rs. 65,00,000/- in Telangana CAMPA account through Ministry's portal vide RTGS Challan No. 59148038979, dated. 12.10.2023 & UTR No. SBINR52023101277560602 on 12.10.2023 towards implementation of wildlife mitigation measures in lieu of diversion of forest land to an extent of 13.195 Ha. for construction of Railway line from Vishnupuram Railway station to YTPS and laying of raw water pipe line from river Krishna to YTPS. The copy of the payment details is herewith enclosed.
- Further, the annual report on the compliance of the same will be submitted by TSGENCO through the State Government (Undertaking enclosed).

8. Condition (8) :

Two rows of avenue plantation shall be raised by the user agency on the outer boundary of the forest land diverted for laying of the pipeline (either side) at the cost of the project.

- Two rows of avenue plantation will be raised on the outer boundary of the forest land diverted for laying of the pipeline (either side) at the cost of the project/TSGENCO, after taking over of the land and completion of erection of pipe line (Undertaking enclosed).

9. Condition (9) :

The UA shall ensure that, while transporting of coal, all wagons are covered or sprinkled with water to avoid pollution in the forest area.

- TSGENCO will ensure that, while transporting of coal, all wagons are covered or sprinkled with water to avoid pollution in the forest area (Undertaking enclosed).

10. Condition (10) :

The UA shall undertake measures to prevent/ reduce noise, dust and light pollution in the forest land surrounding the proposed diversion area.

- The measures to prevent/ reduce noise, dust and light pollution in the forest land surrounding the proposed diversion area will be taken up by TSGENCO during the operation/ service of railway track (Undertaking enclosed).

11. Condition (11) :

Tree felling shall be carried out wherever necessary under strict supervision of the DFO concerned.

- Tree felling will be carried out wherever necessary under strict supervision of the DFO concerned (Undertaking enclosed).

12. Condition (12) :

While executing the project, earth cutting involves the excavation of a huge quantity of materials, hence proper disposal plan to dispose of such excavated material shall be implemented in consultation with the DFO concerned and the UA shall not take soil from the nearby forest areas for execution of the project and no additional path/road shall be made to execute the project. The Debris/Muck and construction waste generated during the construction phase shall not be stored/ disposed in the forest area. It shall be disposed in designated waste disposal facility of the state government.

- While executing the project, proper disposal plan to dispose of excavated material will be implemented in consultation with the DFO concerned as the earth cutting involves the excavation of a huge quantity of materials. Also,

TSGENCO will not take soil from the nearby forest areas for execution of the project and no additional path/road will be made to execute the project. The Debris/Muck and construction waste generated during the construction phase will not be stored/ disposed in the forest area. It will be disposed in designated waste disposal facility of the state government and tree felling will be carried out wherever necessary under strict supervision of the DFO concerned. In this regard, the undertaking is enclosed.

13. Condition (13) :

A proper SMC plan shall be prepared and implemented to check soil erosion, at the project cost.

- Proper SMC plan will be prepared and implemented to check soil erosion, at the project cost (Undertaking enclosed).

14. Condition (14) :

Speed regulating signage will be erected along the railway line at regular intervals in the Protected Areas/ Forest Area.

- Speed regulating signage will be erected along the railway line at regular intervals in the Protected Areas/ Forest Area (Undertaking enclosed).

15. Condition (15) :

The User Agency shall obtain Environmental Clearance as per the provisions of the Environmental (Protection) Act, 1986, if applicable.

- MoEF & CC, GoI has already granted the Environmental clearance for establishment of (5X800 MW) Yadadri Thermal Power Station, Veerlapalem (V), Dameracherla (M), Nalgonda Dist vide Lr. No. J-13012/18/2015-IA.I (T), dated. 29.06.2017 (Copy enclosed).

16. Condition (16) :

The layout plan of the proposal shall not be changed without prior approval of the Central Government.

- The layout plan of the proposal will not be changed without prior approval of the Central Government (Undertaking enclosed).

17. Condition (17) :

Sufficient firewood, preferably the alternate fuel, shall be provided by the User Agency to the labourers after purchasing the same from the State

Forest Department or the Forest Development Corporation or any other legal source of alternate fuel.

- Sufficient firewood, preferably the alternate fuel, will be provided by TSGENCO to the labourers after purchasing the same from the State Forest Department or the Forest Development Corporation or any other legal source of alternate fuel (Undertaking enclosed).

18. Condition (18) :

No additional or new path will be constructed inside the forest area for the transportation of construction materials for the execution of the project work.

- No additional or new path will be constructed inside the forest area for transportation of construction materials for the execution of the project work (Undertaking enclosed).

19. Condition (19) :

The forest land shall not be used for any purpose other than that specified in the project proposal.

- The forest land will not be used by TSGENCO for any purpose other than that specified in the project proposal (Undertaking enclosed).

20. Condition (20) :

The forest land proposed to be diverted shall under no circumstances be transferred or sublet to any other agencies, department or person without prior approval of Govt. of India.

- TSGENCO will not transfer or sublet the forest land proposed to be diverted, to any other agencies, department or person under no circumstances without prior approval of Govt. of India (Undertaking enclosed).

21. Condition (21) :

Pre-fabricated structures should be used to the maximum possible extent to reduce the extent of disturbance in the habitat.

- TSGENCO will use the Pre-fabricated structures to the maximum possible extent to reduce the extent of disturbance in the habitat (Undertaking enclosed).

22. Condition (22) :

Materials to be used for the construction of new tracks should be brought from outside the forest area.

- The materials to be used for the construction of new tracks will be brought from outside the forest area (Undertaking enclosed) only.

23. Condition (23) :

No labour camp shall be established on the forest land.

- TSGENCO will not establish the labour camp on the forest land (Undertaking enclosed).

24. Condition (24) :

The total forest area utilized for the project shall not exceed 13.195 Ha and the forest area diverted shall not be used for any purpose other than those shown in the diversion proposal. The User Agency shall furnish an undertaking to this effect.

- The total forest area utilized for the project will not be exceeded 13.195 Ha and the forest area diverted will not be used by TSGENCO for any purpose other than those shown in the diversion proposal. (Undertaking enclosed).

25. Condition (25) :

The User Agency and the State Government shall ensure compliance to all Acts, Rules, Regulations and Guidelines of the Ministry, for the time being in force, as applicable in Forest lands.

- TSGENCO will ensure compliance to all Acts, Rules, Regulations and Guidelines of the Ministry, for the time being in force, as applicable in Forest lands (Undertaking enclosed).

26. Condition (26) :

The user agency shall obtain all the permissions as applicable to the project from the concerned competent authorities.

- TSGENCO has already obtained required permissions/clearances applicable for the project from the concerned competent authorities.

27. Condition (27) :

Any other condition that the DDGF (Central) Regional Office, Chennai or Sub Office, MoEF&CC, Hyderabad may impose from time to time in the interest of afforestation, conservation and management of flora and fauna in the area shall be complied with by the User Agency.

- Any other condition that the DDGF (Central) Regional Office, Chennai or Sub Office, MoEF&CC, Hyderabad imposed from time to time in the interest of afforestation, conservation and management of flora and fauna in the area will be complied with by TSGENCO (Undertaking enclosed).

28. Condition (28) :


Violation of any of these conditions will amount to violation of Forest (Conservation) Act, 1980 and action would be taken as per the prevailing provisions.

- TSGENCO will not violate any of the conditions stipulated in the "In principle" (Stage - I) approval (Undertaking enclosed).

29. Condition (29) :


The compliance report shall be uploaded on e-Portal (<https://parivesh.nic.in/>).

- TSGENCO will upload the compliance report on e-Portal (<https://parivesh.nic.in/>). In this regard, the undertaking is enclosed.


CHIEF ENGINEER/CIVIL/THERMAL
TSGENCO, VIDYUT SOUDHA
HYDERABAD


Undertaking for maintaining Legal status of diverted forest land
(As per Condition No. 1)

TSGENCO hereby undertakes that the Legal Status of the diverted forest land will be maintained as it is without any changes.


Chief Engineer/Civil/Thermal
TSGENCO, Vidyut Soudha,
Hyderabad


Undertaking for erecting a see through wall of concrete and Chain link fencing
(As per Condition No. 3)

TSGENCO hereby undertakes that, demarcation of the proposed forest area to be diverted, will be carried out by TSGENCO by erecting a see through wall of concrete and Chain link fencing.


Chief Engineer/Civil/Thermal
TSGENCO, Vidyut Soudha,
Hyderabad


Undertaking for payment of additional NPV of the diverted forest land
(As per Condition No. 5 (b))

TSGENCO hereby undertakes that, the Additional amount of the NPV of the diverted forest land, if any, becoming due after finalization of the same by the Hon'ble Supreme Court of India on receipt of the report from the Expert Committee, charged by the State Government, will be paid by TSGENCO.


Chief Engineer/Civil/Thermal
TSGENCO, Vidyut Soudha,
Hyderabad


Undertaking for implementation of Wildlife Mitigation plan
(As per Condition No. 7)

TSGENCO hereby undertakes that, all the mitigation measures as proposed in the Wildlife Mitigation plan will be implemented by TSGENCO at the cost of the project. Further, the annual report on the compliance of the same will be submitted by TSGENCO through the State Government.


Chief Engineer/Civil/Thermal
TSGENCO, Vidyut Soudha,
Hyderabad


Undertaking for raising of two rows of Avenue plantation
(As per Condition No. 8)

TSGENCO hereby undertakes that, two rows of avenue plantation will be raised on the outer boundary of the forest land diverted for laying of the pipeline (either side) at the cost of the project/TSGENCO, after taking over of the land and completion of erection of pipe line.


Chief Engineer/Civil/Thermal
TSGENCO, Vidyut Soudha,
Hyderabad


Undertaking for avoiding the pollution while transportation of coal by wagons
(As per Condition No. 9)

TSGENCO hereby undertakes that, while transporting of coal, TSGENCO will ensure that all wagons are covered or sprinkled with water to avoid pollution in the forest area.


Chief Engineer/Civil/Thermal
TSGENCO, Vidyut Soudha,
Hyderabad


**Undertaking to take up the measures to prevent/ reduce noise, dust and light
pollution**
(As per Condition No. 10)

TSGENCO undertakes that, the measures to prevent/ reduce noise, dust and light pollution in the forest land surrounding the proposed diversion area will be taken up by TSGENCO during the operation.


Chief Engineer/Civil/Thermal
TSGENCO, Vidyut Soudha,
Hyderabad


Undertaking to carry out tree felling
(As per Condition No. 11)

TSGENCO undertakes that, tree felling will be carried out wherever necessary under strict supervision of the DFO concerned.


Chief Engineer/Civil/Thermal
TSGENCO, Vidyut Soudha,
Hyderabad


Undertaking for disposal of excavated material
(As per Condition No. 12)

TSGENCO undertakes that, while executing the project, proper disposal plan to dispose of excavated material will be implemented in consultation with the DFO concerned as the earth cutting involves the excavation of a huge quantity of materials. Also, TSGENCO will not take soil from the nearby forest areas for execution of the project and no additional path/road will be made to execute the project. The Debris/Muck and construction waste generated during the construction phase will not be stored/discharged in the forest area. It will be disposed in designated waste disposal facility of the state government and tree felling will be carried out wherever necessary under strict supervision of the DFO concerned.


Chief Engineer/Civil/Thermal
TSGENCO, Vidyut Soudha,
Hyderabad


Undertaking for implementation of proper SMC plan
(As per Condition No. 13)

TSGENCO undertakes that, proper SMC plan will be prepared and implemented to check soil erosion, at the project cost.


Chief Engineer/Civil/Thermal
TSGENCO, Vidyut Soudha,
Hyderabad

Undertaking for erection of speed regulating signage along the railway line
(As per Condition No. 14)

TSGENCO undertakes that, speed regulating signage will be erected along the railway line at regular intervals in the Protected Areas/ Forest Area.


Chief Engineer/Civil/Thermal
TSGENCO, Vidyut Soudha,
Hyderabad


Undertaking for not changing the layout plan of the proposal
(As per Condition No. 16)

TSGENCO undertakes that, the layout plan of the proposal will not be changed without prior approval of the Central Government.

Chief Engineer/~~Civil/Thermal~~
TSGENCO, Vidyut Soudha,
Hyderabad


Undertaking for providing sufficient firewood/ alternate fuel to the labourers
(As per Condition No. 17)

TSGENCO undertakes that, the sufficient firewood, preferably the alternate fuel, will be provided by TSGENCO to the labourers after purchasing the same from the State Forest Department or the Forest Development Corporation or any other legal source of alternate fuel.


Chief Engineer/Civil/Thermal
TSGENCO, Vidyut Soudha,
Hyderabad


Undertaking for not constructing additional or new path in the forest area
(As per Condition No. 18)

TSGENCO undertakes that, no additional or new path will be constructed inside the forest area for the transportation of construction materials for the execution of the project work.


Chief Engineer/Civil/Thermal
TSGENCO, Vidyut Soudha,
Hyderabad


Undertaking for not using the forest land for any other purpose
(As per Condition No. 19)

TSGENCO undertakes that, the forest land will not be used for any purpose other than that specified in the project proposal.


Chief Engineer/Civil/Thermal
TSGENCO, Vidyut Soudha,
Hyderabad

Undertaking for not transfer or subletting the diverted forest land
(As per Condition No. 20)

TSGENCO undertakes that, the forest land proposed to be diverted will not be transferred or sublet to any other agencies, department or person under no circumstances without prior approval of Govt. of India.


Chief Engineer/Civil/Thermal
TSGENCO, Vidyut Soudha,
Hyderabad


Undertaking for usage of Pre-fabricated structures
(As per Condition No. 21)

TSGENCO undertakes that, the Pre-fabricated structures will be used to the maximum possible extent to reduce the extent of disturbance in the habitat.

Chief Engineer/Civil/Thermal
TSGENCO, Vidyut Soudha,
Hyderabad

Undertaking for usage of materials for the construction of new tracks
(As per Condition No. 22)

TSGENCO undertakes that, the materials to be used for the construction of new tracks will be brought from outside the forest area only.


Chief Engineer/Civil/Thermal
TSGENCO, Vidyut Soudha,
Hyderabad


UNDERTAKING
(As per Condition No. 23)

TSGENCO undertakes that, no labour camp will be established on the forest land.

Chief Engineer/~~Civil/Thermal~~
TSGENCO, Vidyut Soudha,
Hyderabad

UNDERTAKING
(As per Condition No. 24)

TSGENCO undertakes that, the total forest area utilized for the project will not be exceeded 13.195 Ha and the forest area diverted will not be used for any purpose other than those shown in the diversion proposal.


Chief Engineer/Civil/Thermal
TSGENCO, Vidyut Soudha,
Hyderabad


UNDERTAKING
(As per Condition No. 25)

TSGENCO including State Government will ensure compliance to all Acts, Rules, Regulations and Guidelines of the Ministry, for the time being in force, as applicable in Forest lands.

Chief Engineer/~~Civil~~/Thermal
TSGENCO, Vidyut Soudha,
Hyderabad


UNDERTAKING
(As per Condition No. 27)

TSGENCO undertakes that, any other condition that the DDGF (Central) Regional Office, Chennai or Sub Office, MoEF&CC, Hyderabad imposed from time to time in the interest of afforestation, conservation and management of flora and fauna in the area will be complied with by TSGENCO.


Chief Engineer/Civil/Thermal
TSGENCO, Vidyut Soudha,
Hyderabad


UNDERTAKING
(As per Condition No. 29)

TSGENCO undertakes that, the compliance report will be uploaded by TSGENCO on e-Portal (<https://parivesh.nic.in/>).


Chief Engineer/Civil/Thermal
TSGENCO, Vidyut Soudha,
Hyderabad

UNDERTAKING
(As per Condition No. 28)

TSGENCO undertakes that, TSGENCO will not violate any of the conditions stipulated in the "In principle" (Stage - I) approval accorded for diversion of 13.195 Ha of forest land in favour of M/s. TSGENCO for Construction of Railway line (12.6203 Ha under Rajagattu RF) from Vishnupuram Railway station to (5x800MW) Yadadri Thermal Power Station, Veerlapalem (V), Dameracherla (M), Nalgonda Dist and laying of Raw water pipe line (0.5747 Ha under Adavidevulapally RF) from the river Krishna to above project .


Chief Engineer/Civil/Thermal
TSGENCO, Vidyut Soudha,
Hyderabad

GOVERNMENT OF TELANGANA
REVENUE DEPARTMENT

From
P.Yadagiri.M.A.,
Tahsildar,
Tirumalagiri Sagar Mandal.

To
The District Collector,
Nalgonda.

Letter No. B/ 451 /2023

Dated.11.10.2023

Sir,

Sub: - **CA LANDS** - Miryalaguda Division - Forest (Conservation) Act - Diversion of Forest land for construction of Railway line from Vishnupuram Railway station to (5x800MW) Yadadri Thermal Power Station and laying of Raw water pipe line from river Krishna to (5X800 MW) Yadadri Thermal Power Station- Allotment and identified the suitable Government lands - Handed over the allotment Government Land in Sy.No. 229 to an ext of Ac.32.31 gts equivalent to 13.2653 Ha situated at in Yellapuram Revenue Village - Thirumalagiri Sagar Mandal - mutation proposal - submit - Regarding.

Ref: - 1. District Collector, Nalgonda Procs No. F1/9869/2014; Dt.13.05.2022

I invite kind attention to the reference 1st cited wherein the District Collector, Nalgonda has issued proceedings that the CA lands allotted to the Diversion of Forest land to an extent of 13.195Ha at Rajagattu and Adavidevulapally Reserve Forest construction of Railway line from Vishnupuram Railway station to (5x800MW) Yadadri Thermal Power Station and laying of Raw water pipe line from river Krishna to (5X800 MW) Yadadri Thermal Power Station. As per the directions of the District Collector, Nalgonda, survey staff along with Forest officials are conducted joint survey in Sy.No.229 to an ext Ac. Ac.32.31 gts equivalent to 13.2653 Ha land were identified in Yellapuram Revenue Village of Tirumalagirisagar Mandal, Further, the same land was Handed over to Forest Range officer, Nagarjuna Sagar under proper cover of panchanama by Mandal Girdawar on this day i.e., 11.10.2023.

Hence, I have submitted that an extent Ac.32.31 gts equivalent to 13.2653 Ha land in Sy.No.229 in Yellapuram Revenue Village of Tirumalagiri sagar Mandal of Government land is to be mutated in favour of Forest Department for Compensatory Afforestation and it is classification is to be changed from Government Land to Forest Land, further the mutation certificate requisition is enclosed.

This is submitted for favour of kind information and necessary action

Encl: - As above

Yours faithfully,



Tahsildar 11/10/23

Tirumalagiri Sagar Mandal

Copy submitted to the Revenue Divisional Officer, Miryalguda for kind information
Copy submitted to the Forest Range Officer, Nagarjuna Sagar for kind information
Copy submitted to the Asst. Director Survey and Land Records, Nalgonda for kind information

GOVERNMENT OF TELANGANA
OFFICE OF THE TAHSILDAR TIRUMALAGIRI SAGAR MANDAL

LR No.B/451/2023


Date: 11.10.2023

NON-ENCUMBRANCE CERTIFICATE

This is to certify that an extent of Ac.32.31 Gts equivalent to 13.2653 Ha of Government land has been identified and proposed as Compensatory Afforestation land in lieu of Diversion of forest land under the Reserve forest blocks of Rajagattu and Adavidevulapally in the Nalgonda Division for construction of Railway line from Vishnupuram Railway station to (5x800MW) Yadadri Thermal Power Station and laying of Raw water pipe line from river Krishna to (5X800 MW) Yadadri Thermal Power Station for diversion of Forest land in in favour of TSGENCO. All these lands are free from litigation and encroachments.

These are all Governments lands are free from encumbrance. These lands have also been accepted by Forest Dept. as Compensatory Afforestation lands. The details of the land survey number wise and village as shown below:

Sl. No.	Division	Mandal	Village	Survey Number	Extent Ac. Gts)	Ha
1	Miryalaguda	Tirumalagiri Sagar	Yellapuram	229	Ac.32.31Gts	13.2653
Grand Total					Ac.32.31Gts	13.2653


Tahsildar
Tirumalagiri Sagar
11/10/2023

Lr.No.B/ 451/2023



TAHSILDAR OFFICE
TIRUMALAGIRI SAGAR
NALGONDA DISTRICT

Dt:11.10.2023


MUTATION CERTIFICATE

The non forest land in Sy.No.229 of Yellapuram Village of Tirumalagiri Sagar Mandal was transferred and mutated in favour of Forest Department towards compensatory afforestation for an extent of Ac.32.31 gts it an equivalent to 13.2653 Ha in lieu of Diversion of 13.195 Ha at Rajagattu and Adavidevulapally Reserve Forest land for construction of Railway line from Vishnupuram Railway station to (5x800MW) Yadadri Thermal Power Station and laying of Raw water pipe line from river Krishna to(5x800MW) Yadadri Thermal Power Station, Veerlapalem (V), Dameracherla (M), Nalgonda Dist.

It is further certified that, the area mentioned in the above Sy.No.229 is free from all encumbrances and encroachment and is classified as Government land in Revenue Records. This area has not been proposed or will be proposed for any other assignment or other alternate land use.

Certified that the above non – forest land has been not been proposed in any other project of this Department for Compensatory afforestation purpose to Forest Department in lieu of diversion of Reserve Forest area.


Tahsildar
Tirumalagiri Sagar Mandal
Tirumalagiri (Sagar)


Tahsildar
Tirumalagiri Sagar Mandal
Tirumalagiri (Sagar)
11/10/2023

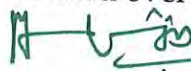
GOVERNMENT OF TELANGANA
REVENUE DEPARTMENT

Date: 11.10.2023


Statement showing the particulars of compenstory afforestation lands handed over and taken over Yellapuram Village, Tirumalagiri Sagar Mandal, Nalgonda District


Sl. No.	Survey No.	Name of Village	Extent		Extent	Classiffication	Remarks
			Acres	Gts	Hectors		
1	229	Yellapuram	32	31	13.2653	Government Land	The lands which are handed over for compensatory afforestation of construction of Railway line from Vishnupuram Railway station to (5x800MW) Yadadri Thermal Power Station and laying of Raw water pipe line from river Krishna to (5X800 MW) Yadadri Thermal Power Station
		Total	32	31	13.2653		

Handed over by


11/10/23

Tahsildar
Thirumalagiri (Sagar)

Rep
11/10/23
T. Sagar (M)

11/10/23
T. Sagar (M)


11/10/2023
T. Sagar

// Taken over by me //


11/10/2023
Forest Range Officer
Wildlife Management
Nagarjuna Sagar

తేదీ-11.10.2023

శ్రీయుత స్థాపక నాయక ఆప్త వాక్యదారు
మంజుల ఆచార్యుని సంగీత గారే

అయ్యో!

విషయం:- యల్లావురు రెవిన్యూ కార్య సభ్యుని.
229 అం ఎ 32.777 సెంటల అగ
13.2653 హెక్టార్ల ప్రభుత్వ భూమి
పొరెస్టు అధికారుల అప్పగించు
నాల్గు.

NR/B/466/23

1. Inform to Dist collector
and upload in shrami portal

11/10/23

సూచన(1): ఆప్త వాక్యదారు ఆచార్యుని సంగీత గారే
అధికారుల.

సమర్థించినది వీరగా ప్రతి విషయ సూచనను సంగీత గారే సభ్యుని
229 అం ఎ 32.777 సెంటల అగ 13.2653 హెక్టార్ల ప్రభుత్వ భూమి
పొరెస్టు అధికారుల అప్పగించు గానా పంపావారు కేంద్రాధికారి
వద్దకు సభ్యుని పంపి ఆప్త వాక్యదారు సభ్యుని పంపి అధికారి
సంబంధితంగా గారే పంపావారు యల్లావురు సభ్యుని పంపి
కార్యకర్త సభ్యుని సమర్థించినది

భరణిమం

Rev. Inspector

11/10/2023
Tumelgandur

1. కంకాడు బాబు తండ్రి డాక్టర్, వయసు - 35 సం||లు, బుండు - (57) లంబాడు, వృత్తి - వ్యవసాయం. గ్రామం - రంగులపల్లె శుం. అనుమతిసంఖ్య 2-57006
2. ధీరావద్ బాబు తండ్రి బాబు, వయసు - 60 సం||లు, బుండు - (57) లంబాడు, వృత్తి - వ్యవసాయం. గ్రామం - రంగులపల్లె శుం. అనుమతిసంఖ్య 2-57006
3. కంకాడు మంగూ తండ్రి బాబు, వయసు - 50 సం||లు. బుండు - (57) లంబాడు, వృత్తి - వ్యవసాయం. గ్రామం - రంగులపల్లె శుం. అనుమతిసంఖ్య 2-57006

అనుమతి మరియు ముగ్గురము పంపించు శ్రీ మండ్రి నిర్దేశాలు అనుమతిసంఖ్య గా పిలుపు మీదకు తేది. 11-10-2023 న గ్రా. బుల్లెపురం సర్కిల్. 229 లో ఎ32-777 సంఖ్య అక్రమ 13-2653 హెచ్చార్లు విభాగమునకు వద్దన సజబ్ తయ్యము. Y.T.P.S నిర్మాణములలో భాగంగా రైల్వే రైలు స్టాన్షన్ మరియు ప్రస్తుత స్టాన్షన్ భాగం కట్టిన భూమి? అందుగా ప్రభుత్వ భూమిని కేటాయించు నిబంధన ఉన్నందున క్రియత జిల్లా కలెక్టరు నల్గొండ గారి

లేఖనం FI/9869/2014, తేది. 13-05-2022 చూపు ఆదేశము పొంది. మండ్రి అనుమతిసంఖ్య గ్రా. బుల్లెపురం యండ్రి సర్కిల్. 229 లో ఎ32-777 సంఖ్య అక్రమ 13-2653 హెచ్చార్లు భూమి పారెడ్స్ చూడని నిబంధన ఉన్నందున ప్రభుత్వ భూమిని పారెడ్స్ కావాలి? అప్రసించుకు గానూ మమ్మలను పంపించి ఉండమనగా అందుకు అంగీకరించాలి. మొదటి సమర్థించి నిర్మాణముల సర్కిల్. 229, కేంద్రం విభాగమునకు ఫోన్-229

తూర్పు-విభాగముల సర్కిల్. 229, కేంద్రం విభాగములకు ఫోన్-229 ఉత్తర-విభాగముల సర్కిల్. 229

సమర్థించి సర్కిల్. 229 లో ప్రకారము పారెడ్స్ అధికారులకు అప్రసించడం జరిగింది. ప్ర పంచనామా చరిత్ర నిబంధనగా వాస్తవము అని సంతకము చేయడం

సాక్షులు

1. D60

2. D'వ్యం
A తండ్రి

ప్ర పంచనామా నాచీ
నిర్వాహించినది మరియు
సర్కిల్. 229 కేంద్రం.
Deep
Rev-Inspector

Before me 11/10/2023

Thirumalagiri (Sanc)

పంపించిన సాక్షులు

1.  కంకాడు బాబు తండ్రి
2.  ధీరావద్ బాబు తండ్రి
3.  కంకాడు మంగూ తండ్రి

Deputy Inspector of Police
Ming Degree

Handwritten signature and date 11/10/23

Map Showing CA Land to be taken over in SyNo.229 of Yellapuram(V), Tirumalagiri Sagar(M), Nalgonda District, Telangana in lieu of forest lands proposed for diversion to TSGENCO for Construction of Railway Line from Vishnupuram Railway station to YTPS and Pump House & Water Pipe Line Drawl of water from Left Bank of Krishna River Veerlapalem(V), Damercherla(M),Nalgonda Dist, Telangana

CA Area = 13.26 Ha

S_No	Easting	Northing	Latitude	Longitude	Point
1	322799.442	1845457.502	16.68509809	79.33820420	Y150
2	322817.544	1845464.798	16.68516538	79.33837334	Y149
3	322839.307	1845470.848	16.68522168	79.33857689	Y148
4	322855.217	1845479.068	16.68529716	79.33872541	Y147
5	322868.390	1845484.726	16.68534927	79.33884847	Y146
6	322890.144	1845493.415	16.68542942	79.33905174	Y145
7	322928.041	1845502.288	16.68551245	79.33940635	Y144
8	322945.852	1845509.613	16.68557998	79.33957275	Y142
9	322966.394	1845516.452	16.68564332	79.33976480	Y141
10	322986.969	1845519.810	16.68567521	79.33995744	Y140
11	323007.827	1845526.650	16.68573859	79.34015245	Y139
12	323030.138	1845530.177	16.68577213	79.34036135	Y138
13	323046.971	1845535.447	16.68582102	79.34051875	Y137
14	323063.635	1845541.429	16.68587632	79.34067451	Y136
15	323086.709	1845547.282	16.68593095	79.34089038	Y135
16	323102.665	1845550.732	16.68596332	79.34103970	Y134
17	323124.544	1845558.708	16.68603703	79.34124420	Y133
18	323139.852	1845564.671	16.68609207	79.34138725	Y132
19	323156.504	1845572.847	16.68616720	79.34154274	Y131
20	323197.449	1845583.970	16.68627078	79.34192574	Y129
21	323218.951	1845593.051	16.68635445	79.34212662	Y128
22	323236.182	1845594.174	16.68636589	79.34228807	Y127
23	323256.329	1845598.098	16.68640286	79.34247666	Y126
24	323275.536	1845603.915	16.68645687	79.34265627	Y125
25	323298.368	1845613.728	16.68654725	79.34286956	Y124
26	323318.460	1845621.672	16.68662054	79.34305731	Y123
27	323334.670	1845625.703	16.68665818	79.34320897	Y122
28	323352.783	1845631.753	16.68671421	79.34337831	Y121
29	323369.626	1845635.115	16.68674585	79.34353596	Y120
30	322910.871	1845497.700	16.68546970	79.33924573	Y119
31	323399.125	1845645.554	16.68684239	79.34381171	Y118
32	323413.328	1845651.801	16.68689991	79.34394438	Y117
33	323433.153	1845656.374	16.68694271	79.34412989	Y116A
34	323449.339	1845661.624	16.68699137	79.34428123	Y116
35	323505.016	1845410.499	16.68472637	79.34482275	Y62
36	323479.819	1845404.559	16.68467081	79.34458699	OY63
37	323453.522	1845395.555	16.68458747	79.34434115	OY64
38	323429.838	1845396.724	16.68459626	79.34411902	OY65
39	323408.083	1845397.119	16.68459820	79.34391502	Y66
40	323378.868	1845391.097	16.68454159	79.34364160	OY67
41	323346.744	1845385.706	16.68449047	79.34334085	OY68
42	323328.319	1845368.271	16.68433154	79.34316947	OY69
43	323315.979	1845353.709	16.68419903	79.34305491	Y70
44	323291.119	1845349.692	16.68416087	79.34282216	OY71
45	323270.170	1845348.805	16.68415128	79.34262583	OY72
46	323243.224	1845341.346	16.68408186	79.34237379	OY73
47	323212.358	1845347.395	16.68413420	79.34208394	OY74
48	323187.734	1845354.467	16.68419626	79.34185253	Y75
49	323160.337	1845354.428	16.68419385	79.34159569	OY76
50	323131.841	1845356.690	16.68421215	79.34132836	OY77
51	323103.499	1845355.541	16.68419963	79.34106274	Y78
52	323054.874	1845339.965	16.68405523	79.34060809	OY80
53	323036.920	1845345.167	16.68410089	79.34043936	OY81
54	322996.882	1845357.590	16.68421014	79.34006303	Y82
55	322965.377	1845363.336	16.68425969	79.33976721	OY83
56	322938.135	1845371.240	16.68432906	79.33951120	OY84
57	322905.881	1845382.269	16.68442629	79.33920795	OY85
58	322880.758	1845384.951	16.68444864	79.33897221	Y86
59	322857.460	1845386.197	16.68445814	79.33875369	OY87
60	322830.373	1845398.667	16.68456878	79.33849877	OY88

Geographic Coordinate System - WGS 84 Datum (UTM 44N)



Legend

- DGPS Point
- CA Area

Rev. Inspector
T. Sagar(M)
11/10/2023
D. Sagar(M)
11/10/2023
M. Sagar(M)
11/10/2023

Forest Range Officer
Wildlife Management
Nagarjuna Sagar

138	Yellapur	PR Road	227/ఇ3	0.0700	రోడ్డు	రోడ్డు/రాస్తా
139	Yellapur	Irrigation Projects	228/అ1/2	0.0700	కెనాల్/కాలువ	కాలువ
140	Yellapur	Irrigation Projects	228/అ2/2	0.0600	కెనాల్/కాలువ	కాలువ
141	Yellapur	Irrigation Projects	228/అ5/2	0.0400	కెనాల్/కాలువ	కాలువ
142	Yellapur	PR Road	228/ఉ	0.1000	రోడ్డు	రోడ్డు/రాస్తా
143	Yellapur	మెగావతు కర్షణాయక్	229/10/1	1.1300	లావుణి పట్టా	మెట్ట/ఖుష్కి
144	Yellapur	మెగావతు సర్కిల్	229/10/2	1.1300	లావుణి పట్టా	మెట్ట/ఖుష్కి
145	Yellapur	కుర్ర పార్వతి	229/11	0.2900	లావుణి పట్టా	మెట్ట/ఖుష్కి
146	Yellapur	Government Lands	229/1/1	149.1900	ప్ర. భూమి/ప్రభుత్వ భూమి/ ప్రభుత్వము	ప్ర.భూమి/ప్రభుత్వ భూమి / సర్కారి
147	Yellapur	కుర్ర మత్రి	229/12	0.1200	లావుణి పట్టా	మెట్ట/ఖుష్కి
148	Yellapur	Forest lands	229/1/2	32.3100	ప్ర. భూమి/ప్రభుత్వ భూమి/ ప్రభుత్వము	ప్ర.భూమి/ప్రభుత్వ భూమి / సర్కారి
149	Yellapur	కుర్ర హుని	229/15	1.0700	లావుణి పట్టా	మెట్ట/ఖుష్కి
150	Yellapur	కుర్ర కోమటి	229/16	1.0500	లావుణి పట్టా	మెట్ట/ఖుష్కి
151	Yellapur	కుర్ర సాలి	229/17	1.0500	లావుణి పట్టా	మెట్ట/ఖుష్కి
152	Yellapur	కుర్ర లక్ష్మి	229/18	1.0500	లావుణి పట్టా	మెట్ట/ఖుష్కి
153	Yellapur	కుర్ర జమ్మ	229/19	1.0500	లావుణి పట్టా	మెట్ట/ఖుష్కి
154	Yellapur	కుర్ర జాని	229/2	2.0000	లావుణి పట్టా	మెట్ట/ఖుష్కి

RTGS/NEFT FUNDS TRANSFER APPLICATION FORM

Date: 12.10.2023

The Branch Manager,
State Bank of India
Vidyut Soudha Branch
Hyderabad
Ph.No.040-23499743

Details of Applicant (Remitter)

Title of Account: **DYCCA(PAT) TSGENCO**

Debit A/c.No. **62345040734** Type of A/c: Savings/Current/OD/CC

Details of Beneficiary:

Beneficiary Name: **Telangana CAMPA** ; Account Number: **1557059148038979**

Center (Location): **Bangaluru**

Bank: **Union Bank Of India** Branch: **FCS Centre, 21/1, III Floor, Jelitta Towers, Mission Road, Bengaluru-560027**

*IFSC Code: **UBIN0996335** (Mandatory Field)

Account Type: Saving/Current/Cash Credit/OD
Remarks/Narration: **TRF From Genco**

Amount to be remitted: **Rs.7,30,27,256/**

Rupees: **Seven Crores Thirty Lakhs Twenty Seven Thousand Two Hundred And Fifty Six Only.**

Remit the amount as per above details, by debiting my/our account for the amount of **Cheque No.250349** dated **12.10.2023** for **Rs.7,30,27,256/** drawn in your favour is enclosed.

12/10
A2.
Deputy Chief Officer of Accounts (PA)
TSGENCO, Vidyut Soudha,
HYDERABAD - 500 082.

FOR BANK USE

Account debited by
Entered into RTGS/NEFT
Reference no of RTGS/NEFT-

Debit Authorised by
Authorised into RTGS/NEFT

12/10/2023



SB INRS2023101277560602

Online payment history made by User Agency under CAMPA

Help



Sno.	Proposal Detail	Application_No	Application No (New)	Date of IN-PRINCIPLE	Amount to be Paid/Amount Paid (in Rs.)	Payment Status	Payment Detail	Demand Letter
1	FP/TG/RAIL/148038/2021 (.../viewreport.aspx?pid=FP/TG/RAIL/148038/2021) Construction of Railway line from Vishnupuram Railway Station to (5x800MW) Yadadri Thermal Power Station and laying of raw water pipe line from river Krishna to YTPS at Veerlapalem(V), Dameracheral	RAIL1480382021979	59148038979	27 Sep 2023	CA: 53889349/- Addl CA : 0/- PCA: 0/- , CAT : 0/- Safety Zone: 0/- , Addl PA : 0/- NPV: 12637907/- Wildlife Mitigation 6500000/- Measures : Other Charges1 0/- Other Charges2 0/- Other Charges3 0/- Total : 73027256/-	Paid	Fund Demand Verified by : 12 Oct 2023 Nodal Officer On Bank Name : Union Bank Of India Mode of Payment : NEFT/RTGS (Challan) Challan Generated On : 12 Oct 2023 Transaction Date : 12 Oct 2023	Demand Letter (.../writereaddata/Fundpdf/111020231651393148_FPTGRAIL1480382021_User_Fund_Demanded_44192.px) Generated Challan (.../UserAccount/Neft_Challan.aspx?pid=RAIL1480382021979)



([HTTPS://SWACHHBHARAT.MYGOV.IN/](https://swachhbharat.mygov.in/))



([WWW.DIGITALINDIA.GOV.IN](http://www.digitalindia.gov.in))



([HTTPS://DATA.GOV.IN/](https://data.gov.in/))



([HTTPS://INDIA.GOV.IN/](https://india.gov.in/))



([HTTPS://WWW.MYGOV.IN/](https://www.mygov.in/))



([HTTP://MEITY.GOV.IN/](http://meity.gov.in/))



([HTTP://WWW.PMINDIA.GOV.IN/EN/](http://www.pmindia.gov.in/en/))



([HTTP://WWW.NIC.IN/](http://www.nic.in/))

AGENCY COPY



NEFT / RTGS CHALLAN for CAMPA Funds

Date : 12-10-2023

Agency Name.	TELANGANA STATE POWER GENERATION CORPORATION LIMITED
Application No.	59148038979
MoEF/SG File No.	4-TSC324/2023-HYD
Location.	Telangana
Address.	ROOM NO 258, A BLOCK, VIDYUT SOUDHA HYDERABAD Hyderabad
Amount(in Rs)	73027256/-

Amount in Words :Seven Crore Thirty Lakh Twenty-Seven Thousand Two Hundred and Fifty-Six Rupees Only

NEFT/RTGS to be made as per following details;

Beneficiary Name:	Telangana CAMPA
IFSC Code:	UBIN0996335
Pay to Account No.	1557059148038979 Valid only for this challan amount.
Bank Name & Address:	Union Bank Of India FCS Centre, 21/1, III Floor, Jelitta Towers, Mission Road, Bengaluru-560027

- This Challan is strictly to be used for making payment to CAMPA by NEFT/RTGS only

BANK COPY



NEFT / RTGS CHALLAN for CAMPA Funds

Date : 12-10-2023

Agency Name.	TELANGANA STATE POWER GENERATION CORPORATION LIMITED
Application No.	59148038979
MoEF/SG File No.	4-TSC324/2023-HYD
Location.	Telangana
Address:	ROOM NO 258, A BLOCK, VIDYUT SOUDHA HYDERABAD Hyderabad
Amount(in Rs)	73027256/-

Amount in Words :Seven Crore Thirty Lakh Twenty-Seven Thousand Two Hundred and Fifty-Six Rupees Only

NEFT/RTGS to be made as per following details;


Beneficiary Name:	Telangana CAMPA
IFSC Code:	UBIN0996335
Pay to Account No.	1557059148038979 Valid only for this challan amount.
Bank Name & Address:	Union Bank Of India FCS Centre, 21/1, III Floor, Jelitta Towers, Mission Road, Bengaluru-560027

- This Challan is strictly to be used for making payment to CAMPA by NEFT/RTGS only

Note:After making the required payment through challan, if the payment status has not been updated even after 7 working days, then kindly mail a copy of your challan with transaction date and reference id to Email: fcsblr@unionbankofindia.bank , epurse@unionbankofindia.bank, ubin0903710@unionbankofindia.bank

Print

Back



Account Name : PAY OFFICER / TGENCO
Address : BLOCK A TRANSCO GENCO BLDG
VIDYUTHSUDHA
SOMAJIGUDA HYDERABAD-500082
BLOCK A TRANSCO GENCO BLDG
Date : 12 Oct 2023
Account Number : 00000062345040734
Account Description : MC-C C - Stocks (SSI)
Drawing Power : 0.00
Interest Rate(% p.a.) : 15.5500
MOD Balance : 0.00
CIF No. : 72173516103
IFS Code : SBIN0021027
MICR Code : 500002407
Nomination Registered : No
Balance as on 12 Oct 2023 : 41,13,384.54

Account Statement from 12 Oct 2023 to 12 Oct 2023

Txn Date	Value Date	Description	Ref No./Cheque No.	Debit	Credit	Balance
12 Oct 2023	12 Oct 2023	TO CLEARING-Chq No. 250305 BOB M GAMBAMURTHY-250305	250305	7,750.00		41,05,634.54
12 Oct 2023	12 Oct 2023	TO CLEARING-Chq No. 250122 ICI SOHRUDAYA HEALTHCARE PVT-250122	250122	3,54,599.00		37,51,035.54
12 Oct 2023	12 Oct 2023	TO CLEARING-Chq No. 250275 AXS QUALITY CARE INDIA LIMITE-250275	250275	2,11,992.00		35,39,043.54
12 Oct 2023	12 Oct 2023	TO CLEARING-Chq No. 250297 BOB BHARAT SANCHAR NIGAM LIMITE-250297	250297	8,850.00		35,30,193.54
12 Oct 2023	12 Oct 2023	TO CLEARING-Chq No. 250236 UBI SMT NANDAMURI BASAVA TARA-250236	250236	22,507.00		35,07,686.54
12 Oct 2023	12 Oct 2023	TO DEBIT THROUGH CHEQUE- SBIVN21027202328502812376 *SPDCLPHDC744-250336	250336	5,27,338.00		29,80,348.54
12 Oct 2023	12 Oct 2023	TO DEBIT THROUGH CHEQUE- SBIVN21027202328502812550 *SPDCLPBH1074-250337	250337	7,21,486.00		22,58,862.54
12 Oct 2023	12 Oct 2023	CHEQUE WDL-CHEQUE TRANSFER TO-250338	TRANSFER FROM 62241731343 / 250338	47,527.00		22,11,335.54
12 Oct 2023	12 Oct 2023	CHEQUE WDL-CHEQUE TRANSFER TO-250330	TRANSFER FROM 39166264105 / 250330	40,670.00		21,70,665.54
12 Oct 2023	12 Oct 2023	CHEQUE WDL-CHEQUE TRANSFER TO-250319	TRANSFER FROM 41616078156 / 250319	40,033.00		21,30,632.54

Txn Date	Value Date	Description	Ref No./Cheque No.	Debit	Credit	Balance
12 Oct 2023	12 Oct 2023	CHEQUE WDL-CHEQUE TRANSFER TO-250324	TRANSFER FROM 62136397524 / 250324	4,989.00		21,25,643.54
12 Oct 2023	12 Oct 2023	CHEQUE WDL-CHEQUE TRANSFER TO-250342	TRANSFER FROM 38225367281 / 250342	51,940.00		20,73,703.54
12 Oct 2023	12 Oct 2023	BY TRANSFER-TSGENCO TO PAY OFFICER / TGENCO-	TRANSFER FROM 62348690735		7,63,27,256.00	7,84,00,959.54
12 Oct 2023	12 Oct 2023	CREDIT- BY TSGENCO-			3,75,476.00	7,87,76,435.54
12 Oct 2023	12 Oct 2023	CHQ TRANSFER-RTGS UTR NO: SBINR52023101277560579-250348 FOREST DIVISIONAL OFFICER	250348 FOREST DIVISIONAL OFFICER	33,00,000.00		7,54,76,435.54
12 Oct 2023	12 Oct 2023	CHQ TRANSFER-RTGS UTR NO: SBINR52023101277560602-250349 TELANGANA CAMPA	250349 TELANGANA CAMPA	7,30,27,256.00		24,49,179.54

Please do not share your ATM, Debit/Credit card number, PIN and OTP with anyone over mail, SMS, phone call or any other media. Bank never asks for such information.

**This is a computer generated statement and does not require a signature.

RTGS/NEFT FUNDS TRANSFER APPLICATION FORM

Date: 12.10.2023

The Branch Manager,
State Bank of India
Vidyut Soudha Branch
Hyderabad
Ph.No.040-23499743

Details of Applicant (Remitter)

Title of Account: **DYCCA(PAT) TSGENCO**

Debit A/c.No. **62345040734** Type of A/c: Savings/Current/OD/CC

Details of Beneficiary:

Beneficiary Name: **Forest Divisional Officer** ; Account
Number: **1128104000067157**

Center (Location): **Nalgonda**

Bank: **IDBI Bank** Branch: **Nalgonda**

*IFSC Code: **IBKL0001128** (Mandatory Field)

Account Type: Saving/Current/Cash Credit/OD

Remarks/Narration: **TRF From Genco**

Amount to be remitted: **Rs.33,00,000/-**

Rupees: **Thirty Three Lakhs Only**

Remit the amount as per above details, by debiting my/our account for the amount of **Cheque No.250348** dated **12.10.2023** for **Rs.33,00,000/-** drawn in your favour is enclosed.

(Authorised signature)

Deputy Chief Controller of Accounts (PAT)

TSGENCO, Vidyut Soudha,
HYDERABAD - 500 082.

FOR BANK USE

Account debited by
Entered into RTGS/NEFT
Reference no of RTGS/NEFT-

Debit Authorised by
Authorised into RTGS/NEFT



**TELANGANA STATE POWER GENERATION CORPORATION LIMITED
YADADRI THERMAL POWER STATION:: VEERLAPALEM**

From:
The Chief Engineer/ Construction,
(5x800 MW)/YTPS,
Veerlapalem (V), Dameracherla (M),
Nalgonda District-508208.

To
The District Collector,
Nalgonda District,
Nalgonda

Lr.No.CE/SE/Civil /CC-I/YTPS/F.Forest Land/D.No. 416(A)/2023-24, Dt: 06.10.2023.

Sir,

Sub: TSGENCO- (5 x800 MW) YTPS- Diversion of Forest land to an extent of **13.195 Ha** under the Reserve forest blocks of Rajagattu and Adavidevulapally in the Nalgonda division in favour of TSGENCO for construction of Railway line from Vishnupuram Railway Station to (5x800 MW) Yadadri Thermal Power Station, Veerlapalem(V), Dameracherla(M), Nalgonda Dist including laying of Raw water pipe line from river Lkrishna to above project – In principal approval (Stage-I) accorded by MoEF&CC, GoI-Communicated-Reg.

Ref: 1.F.No.4-TSC324/2023-HYD.716, Dt:27.09.2023 of MoEf&CC, GoI.
2. Lr.No.CE/C/Th/SE.TCD-I/EE-I/F.YTPS-Forest land/D.No.342/23-24, Dt:05.10.2023.

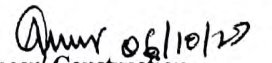
The kind attention of the District Collector, Nalgonda is invited to references cited, MoEF&CC, GoI, has conveyed the “In-principal approval (Stage-I) under section ‘2’ of the Forest (Conservation) Act,1980, for diversion of forest land to an extent of 13.195 Ha in favour of M/s.TSGENCO, vide reference 1st cited, in Nalgonda division for construction of Railway line (Railway siding) from Vishnupuram Railways Station to (5x800MW) Yadadri Thermal Power station and laying of raw water pipe line from river Krishna to YTPS at Veerlapalem (V), Dameracherla (M), Nalgonda District. A copy of the above Stage-I approval is herewith enclosed.

In view of the above, it is requested to instruct concerned to arrange to display the copy of the Stage-I approval at your office notice boards for 30 days for awareness of general public.

Encl: As above

Yours faithfully,




Chief Engineer/ Construction,
(5x800 MW)/YTPS.

P.T.O

Copy to the

1. Joint Collector/Nalgonda District
2. Revenue Divisional Officer/Miryalguda
3. Mandal Parishad Development Officer, Dameracherla, Nalgonda Dist.
4. Mandal Parishad Development Officer, Adavidevulapalli, Nalgonda Dist.
5. Tahsildar/Dameracherla, Nalgonda Dist.
6. Tahsildar/ Adavidevulapalli, Nalgonda Dist.
7. Sarpanch/Thallaverappagudem, Dameracherla, Nalgonda Dist.
8. Sarpanch/Chityala, Adavidevulapalli, Nalgonda Dist.
9. Chief Engineer/Civil/Thermal/TSGENCO/VS/HYD
10. Superintending Engineer/Civil/Construction Circle-I/YTPS
11. Executive Engineer/Civil/CD-I/CC-I/YTPS
12. AEE/Tech to the Director/Civil/TSGENCO/VS/HYD

With a request to display the copy of the Stage-I approval at your office notice boards for 30 days for awareness of general public





బహిరంగ ప్రకటన

MOEF&CC, GOI, సబ్ ఆఫీస్ (రీజిస్టర్ ఆఫీస్, చెన్నై), హైదరాబాద్ వారు ఫైల్ నం. 4-TSC324/2023-HYD/716, తేది: 27-09-2023 ప్రకారం విజ్ఞప్తం రైల్వే స్టేషన్ నుండి (5x800 MW) యాదాద్రి ధర్మర్ పవర్ స్టేషన్, వీరపాలెం (గ్రా), చామరచర్ల (మం), నల్లగొండ జిల్లా వరకు రైల్వే లైన్ (12.6203 హెక్టార్లు) నిర్మాణం కొరకు మరియు కృష్ణానది నుండి పై ప్రాజెక్టుకు రా వాటర్ ఫైల్ నెం (0.5747 హెక్టార్లు) వేయుటకు దిగువ నిబంధనలకు లోబడి మెన్సుర్న్ TSGENCO పేరున అటవీ (సంరక్షణ) చట్టం, 1980 క్రింద 13.195 హెక్టార్ల అటవీ భూమి ముగింపు కొరకు సూత్రప్రాయ ఆమోదం (స్టేజ్-I) తెలియజేసారు.

- అటవీ భూమి యొక్క చట్టబద్ధ స్థితిలో ఎటువంటి మార్పు ఉండదు.
- సంబంధిత DFO/FDO వారు కేంద్ర ప్రభుత్వ ఫార్మల్ అప్రూవల్ (స్టేజ్-II) జారీచేసే వరకు ప్రతిపాదిత అటవీ ప్రాంతంలో ఎట్టి పని జరగ లేదని రూఢీ చేయాలి.
- ముగింపబడి ప్రతిపాదిత అటవీ ప్రాంతం యొక్క సరిహద్దులను సంబంధిత DFO మరియు రిపోర్ట్ కాంప్లయన్స్ కు అనుగుణంగా యూజర్ ఏజెన్సీ ద్వారా 20 మీటర్ల బాఫ్ ఓం డేట్లు 4 అడుగుల ఎత్తు సిమెంట్ కాంక్రీట్ పిల్లర్లు నిర్మిస్తూ తగువిధంగా సంబంధ వేస్తూ చెయిన్ లింక్ ఫెన్సింగ్ మరియు కాంక్రీట్ సీ-క్రూవల్ స్థాపించుట ద్వారా చేపట్టాలి.
- పరిహారాత్మక అటవీకరణ**
 - నాగార్జునసాగర్ రేంజ్ సెక్షన్, నాగార్జునసాగర్ టీటీ, నెల్లికల్ RFలో Compt నం.72లో 9.6657 హెక్టార్ల విస్తీర్ణం డి.గ్రేడ్డ్ అటవీ ప్రాంతం మరియు నాగార్జునసాగర్ WLM డివిజన్, తిరుమలగిరి సాగర్ మండలం, ఎల్లాపురం గ్రామం, సర్వే నం. 229లోని ఎ. 13.2653 హెక్టార్ల గుర్తించిన అటవీయేతర భూమిలో పరిహారాత్మక అటవీకరణ మొక్కలను రాష్ట్ర అటవీ శాఖ యూజర్ ఏజెన్సీ వ్యయంపై పెంచాలి మరియు సర్వేహించాలి. FC రూల్స్, 2022లో పేర్కొన్న సమయం ప్రకారం CAను చేపట్టాలి.
 - నాగార్జునసాగర్ WLM డివిజన్, తిరుమలగిరి సాగర్ మండలం, ఎల్లాపురం గ్రామం, సర్వే నం. 229లోని ఎ. 13.2653 హెక్టార్ల విస్తీర్ణంలో CA కొరకు ప్రతిపాదించిన మొత్తం అటవీయేతర భూమిని అటవీ శాఖ పేరున బదిలీ చేయాలి మరియు మ్యూజిఫైస్ చేయాలి మరియు స్టేజ్-II ఆమోదానికి ముందు RF/PFA నోట్స్ చేయాలి. భారత అటవీ చట్టం 1927లోని సెక్షన్ 4 లేదా సెక్షన్ 29 క్రింద లేదా రాష్ట్ర అటవీ చట్టంలోని సంబంధిత సెక్షన్ క్రింద అటవీయేతర భూమిని ప్రకటిస్తూ ఒరిజినల్ నోటిఫికేషన్ కాపీని కాంప్లయన్స్ రిపోర్ట్ తోపాటు రాష్ట్ర ప్రభుత్వం ద్వారా దాఖలు చేయబడాలి.
 - పరిహారాత్మక అటవీకరణ పథకం ప్రకారం ప్రస్తుతం అమలులోగల వేతన రేట్ల వంటివి పరిహారాత్మక అటవీకరణ వ్యయం మరియు సర్వే, డిమాండ్స్ మరియు CA భూమిలో ఆవసరమైనచో శాశ్వత పిల్లర్ స్థాపన వ్యయాన్ని ప్రాజెక్ట్ అధికారి ముందుగానే డిమాండ్ చేయాలి. 10 సంవత్సరాల కొరకు CAను సర్వేహించాలి, తదుపరి సంవత్సరాలలో షెడ్యూల్ చేయబడి పనుల కొరకు ముందుగా షాహించిన వ్యయం పెరుగుదల కొరకు తగిన ఏర్పాట్లను పథకంలో చేర్చాలి.
 - ఆమోదిత CA భూమి మరియు పరిహారాత్మక అటవీకరణ పథకాన్ని కేంద్ర ప్రభుత్వ ముందస్తు ఆమోదం లేకుండా మార్చరాదు.
- నికర ప్రస్తుత విలువ:**
 - రాష్ట్ర ప్రభుత్వం గౌరవనీయ భారత అత్యున్నత న్యాయస్థానం ఉత్తర్వులు తేదీలు 30-10-2002, 01-08-2003, 28-03-2008, 24-04-2008, మరియు 09-05-2008 ఇన్ IA నం. 566 ఇన్ WP(C) నం. 202/1995 ప్రకారం మరియు తెలంగాణ, 5-1/1998-FC (P.II) తేది: 18-09-2003 ప్రకారం మంత్రిత్వ శాఖచే జారీచేసిన మార్గదర్శకాల ప్రకారం మరియు ఆదే విధంగా డి.సి.కి సంబంధించి తెలంగాణ, 5-2/2008-FC తేది: 03-10-2008 మరియు 5-3/2007-FC తేది: 05-02-2009 ప్రకారం మరియు మంత్రిత్వ శాఖ గైడ్ లైన్ నం. 5-3/2011-FC (Vol-I) తేది: 06-01-2022 ప్రకారం రివెన్యూ NPV మరియు తెలంగాణ, 19-01-2022 మరియు 22-03-2022 ప్రకారం జారీచేసిన సృష్టికరణ ప్రకారం ఈ ప్రతిపాదన క్రింద మల్లించబడిన 13.195ha అటవీ ఏరియా కోసం నికర ప్రస్తుత విలువ (NPV) యూజర్ ఏజెన్సీ నుండి చార్జ్ చేయాలి.
 - నిపుణుల కమిటీ నుండి నివేదిక అందిన తర్వాత గౌరవనీయ భారత అత్యున్నత న్యాయస్థానం వారిచే వాటి ఖరారు తర్వాత ఏర్పడే బకాయిలు ఏమైనా వుంటే, మల్లించిన అటవీ భూమి యొక్క NPV అదనపు మొత్తాన్ని యూజర్ ఏజెన్సీ నుండి రాష్ట్ర ప్రభుత్వం చార్జ్ చేయాలి. యూజర్ ఏజెన్సీ ఈ మేరకు అందర్ టికింగ్ దాఖలు చేయాలి.
- ప్రాజెక్ట్ క్రింద యూజర్ ఏజెన్సీ నుండి స్వీకరించిన అన్ని నిధులు ఇ-పోర్టల్ (<https://parivesh.nic.in>) ద్వారా మాత్రమే CAMPA నిధికి బదిలీ చేయాలి/డిపాజిట్ చేయాలి.
- UA/రాష్ట్ర ప్రభుత్వం ప్రాజెక్ట్ వ్యయంలో డైరెక్ట్ లైఫ్ మిటిగేషన్ ప్లాన్ తో ప్రతిపాదించిన విధంగా అన్ని మిటిగేషన్ మెజర్మెంట్స్ అమలు చేయాలి. వాటిని పాటించుటపై వార్షిక నివేదికను రాష్ట్ర ప్రభుత్వం ద్వారా UA దాఖలు చేయాలి.
- ప్రాజెక్ట్ వ్యయంపై ఫైల్ నెం (ఇరువైపులా) వేయుట కొరకు ముగించిన అటవీ భూమి యొక్క వెలుపలి సరిహద్దుపై యూజర్ ఏజెన్సీ రెండు వరదల అవెన్యూ ప్లాంటింగ్ ను పెంచాలి.
- అటవీ ప్రాంతంలో కాలుష్యం నివారించుటకు బొగ్గు రవాణా చేస్తున్నప్పుడు అన్ని వేగవంతమైన కవర్ చేసినట్లు లేదా నీటిని చల్లినట్లు UA రూఢీ చేసుకోవాలి.
- ప్రతిపాదిత ముగించబడిన ప్రాంతం చుట్టూ అటవీ భూమిలో గొడవ, దుమ్ము మరియు కాంతి కాలుష్యం నివారించుటకు/తగ్గించుటకు చర్యలు UA చేపట్టాలి.
- సంబంధిత DFO కిని పర్యవేక్షణలో అవసరమైనచోట్ల చెట్లు నరకుటను చేపట్టాలి.
- ప్రాజెక్ట్ అమలు చేస్తున్నప్పుడు మట్టి త్రవ్వకంలో ఆదిక పరిమాణంలో మెటీరియల్స్ త్రవ్వకం ఉంటుంది. అందువలన త్రవ్విన మెటీరియల్ తరలింపుకు తగిన డిస్పోజిట్ ప్లాన్ ను సంబంధిత DFO తో సంప్రదించుటతో అమలు చేయాలి. ప్రాజెక్ట్ అమలు చేయుటకు సమీప అటవీ ప్రాంతాల నుండి UA మట్టిని సేకరించరాదు మరియు ప్రాజెక్ట్ అమలు చేయుటకు అదనపు మార్గం/రోడ్ ను వేయరాదు, నిర్మాణ దశలో ఏర్పడిన చెత్త/మత్ మరియు నిర్మాణ వ్యర్థాలను అటవీ ప్రాంతంలో నిల్వ చేయరాదు/డిస్పోజ్ చేయరాదు. వాటిని రాష్ట్ర ప్రభుత్వ నిర్దేశిత వేస్ట్ డిస్పోజిట్ ఫెసిలిటీకి తరలించాలి.
- ప్రాజెక్ట్ వ్యయంపై భూ క్రమక్రమం తనిఖీ చేయుటకు తగిన SMC ప్లాన్ తయారు చేయాలి మరియు అమలు చేయాలి.
- ప్రాజెక్ట్ డి.సి.కి పరియోలు/అటవీ ప్రాంతంలో తగిన ఇంటర్వెన్షన్ లో రైల్వే లైన్ పాడవునా స్పిడ్ రెగ్యులేటింగ్ సెనేజిల్ ను స్థాపించాలి.
- యూజర్ ఏజెన్సీ వర్గించినచో పర్యావరణ (సంరక్షణ) చట్టం, 1986లోని నిబంధనల ప్రకారం పర్యావరణ అనుమతి పొందాలి.
- ప్రతిపాదన యొక్క లే ఔట్ ప్లాన్ ను కేంద్ర ప్రభుత్వ ముందస్తు ఆమోదం లేకుండా మార్చరాదు.
- తగినంత వంటి చెరకు, ముఖ్యంగా ప్రత్యామ్నాయ ఇంధనాన్ని రాష్ట్ర అటవీ శాఖ లేదా అటవీ అభివృద్ధి సంస్థ లేదా ప్రత్యామ్నాయ ఇంధనానికి సంబంధించి ఏవైనా ఇతర చట్టబద్ధ వనరు నుండి వాటిని కొనుగోలు చేసిన తర్వాత కార్మికులకు యూజర్ ఏజెన్సీ ద్వారా ఏర్పాటు చేయాలి.
- ప్రాజెక్ట్ పని నిర్వహించుట కోసం నిర్మాణం మెటీరియల్స్ రవాణా నిమిత్తం అటవీ ఏరియా లోపల అదనపు లేదా కొత్త మార్గాలు నిర్మించరాదు.
- అటవీ భూమిని ప్రాజెక్ట్ ప్రతిపాదనలో పేర్కొన్నవాటికి కాకుండా ఏ ఇతర ఉద్దేశం కొరకు ఉపయోగించరాదు.
- ముగించబడి ప్రతిపాదిత అటవీ భూమిని ఎట్టి పరిస్థితుల్లోనూ భారత ప్రభుత్వ ముందస్తు అనుమతి లేకుండా ఏదేని ఇతర ఏజెన్సీ, శాఖ, లేదా వ్యక్తికి బదిలీ చేయరాదు/ సెట్ లెట్ కు ఇవ్వరాదు.
- ప్రీ ప్యాట్రెల్ లెడ్ కట్టడాలు నివాస ప్రాంతానికి ఆటంకం లేని విస్తీర్ణానికి తగ్గించి గరిష్టంగా సాధ్యమైనంత విస్తీర్ణాన్ని ఉపయోగించాలి.
- కొత్త ట్రాక్ నిర్మాణం కోసం ఉపయోగించే మెటీరియల్స్ అటవీ ఏరియా అవతల నుండి తెవాలి.
- అటవీ భూమిలో టెబల్ క్యాంప్ స్థాపించరాదు.
- ప్రాజెక్ట్ కోసం వినియోగించిన మొత్తం అటవీ ఏరియా 13.195 ha కంటే మించరాదు మరియు మల్లించిన అటవీ ఏరియా మల్లంపు ప్రతిపాదనలో చూపిన విధంగా కాకుండా వేరే దానికి ఉపయోగించరాదు. యూజర్ ఏజెన్సీ ఈ మేరకు అందర్ టికింగ్ దాఖలు చేయాలి.
- యూజర్ ఏజెన్సీ మరియు రాష్ట్ర ప్రభుత్వం అటవీ భూములకు వర్తించిన విధంగా అమలులో ఉండే సమయంలో మంత్రిత్వ శాఖ అన్ని చట్టాలు, రూల్స్, రెగ్యులేషన్ మరియు మార్గదర్శకాలు పాటించాలి.
- DDGF (సెంట్రల్) ప్రాంతీయ కార్యాలయం, చెన్నై లేదా సబ్ ఆఫీస్ MoEF & CC, హైదరాబాద్ వారు ఏరియాలోని ప్లానా మరియు పానా యొక్క అటవీకరణ, సంరక్షణ, నిర్వహణ ఆసక్తిలో కాలానుగుణంగా పనిచేసే ఇతర నిబంధన యూజర్ ఏజెన్సీ పాటించమని విధించబడుతున్నాయి.
- ఈ నిబంధనలలో వేటికైనా ఉల్లంఘిస్తే అటవీ (సంరక్షణ) చట్టం, 1980 యొక్క ఉల్లంఘన అప్రతుంది మరియు అమలులో ఉన్న నిబంధనల ప్రకారం చర్య చేపట్టబడుతుంది.
- కాంప్లయన్స్ రిపోర్ట్ ను ఇ-పోర్టల్ (<https://parivesh.nic.in>)పై అప్ లోడ్ చేయాలి.

'సూత్రప్రాయ' ఆమోదం (స్టేజ్-I) జారీ తేదీ నుండి 'రెండు' సంవత్సరాల కొరకు చెల్లుబాటులో ఉంటుంది. పైన తెలిపిన నిబంధనలపై కాంప్లయన్స్ రిపోర్ట్ స్వీకరణ తరువాత ఫార్మల్ అప్రూవల్ (స్టేజ్-II) కొరకు ప్రతిపాదన పరిశీలించబడుతుంది.

సం/- (జి శ్రీనివాస రావు)
టీఎ ఇంజనీర్/సివిల్/థర్డర్
TSGENCO/విద్యుత్ సాధ, హైదరాబాద్-500082



PUBLIC NOTICE

MOEF&CC, GOI, Sub office (Regional office: Chennai), Hyderabad vide File No. 4-TSC324/2023-HYD/716, Dt: 27.09.2023, accorded 'in - principle' approval (Stage-I) for diversion of 13.195 Ha of forest land under the Forest (Conservation) Act, 1980 in favour of M/s. TSGENCO for Construction of Railway line (12.6203 Ha) from Vishnupuram Railway station to (5x800MW) Yadadri Thermal Power Station, Veerlapalem (V), Dameracherla (M), Nalgonda Dist and laying of Raw water pipe line (0.5747 Ha) from the river Krishna to above project subject to the following conditions:

- 1) The legal status of forest land shall remain unchanged.
- 2) The DFO/FDO concerned shall ensure that no work shall take place in the proposed forest area until the Central Government's formal approval (Stage-II) is issued.
- 3) Demarcation of the proposed forest area to be diverted shall be carried out by erecting a see-through wall of concrete and Chain link fencing along with the construction of 4 feet high cement concrete pillars duly numbered at an interval of 20 meters by the User Agency in consultation with the DFO concerned and report compliance.
- 4) **Compensatory Afforestation:**
 - a) The State Forest Department shall raise and maintain compensatory afforestation plantations in non-forest land identified over an extent of 13.2653 ha in Sy.No. 229, Yellapuram village, Tirumalagiri Sagar Mandal, Nagarjunasagar WLM division and an extent of 9.6657 Ha of degraded forest area in Compt.No. 72 of Nellikal RF of Nagarjunasagar Beat and Section of Nagarjunasagar Range at the cost of the User Agency. The CA shall be carried out as per the timeline provided in the FC Rules, 2022.
 - b) The entire non-forest land proposed for CA over an extent of 13.2653 ha in Sy.No. 229, Yellapuram Village, Tirumalagiri Sagar Mandal, Nagarjunasagar WLM division shall be transferred and mutated in the name of the Forest Department and notified as RF/PF prior to Stage-II approval. A copy of the original notification declaring the non-forest land under Section 4 or Section 29 of the Indian Forest Act, 1927, or under the relevant section of the State Forest Act, shall be submitted by the State Government along with the compliance report.
 - c) The cost of compensatory afforestation at the prevailing wage rates as per the compensatory afforestation scheme and the cost of survey, demarcation and erection of permanent pillars if required on the CA land shall be deposited in advance by the project authority. The CA will be maintained for 10 years. The scheme may include appropriate provisions for anticipated cost increases for works scheduled for subsequent years.
 - d) The approved CA land and compensatory afforestation scheme shall not be changed without prior approval of the Central Government.
- 5) **Net Present Value:**
 - a) The State Government shall charge the Net Present Value (NPV) for 13.195 ha forest area to be diverted under this proposal from the User Agency as per the orders of the Hon'ble Supreme Court of India dated. 30/10/2002, 01/08/2003, 28/03/2008, 24/04/2008 and 09/05/2008 in IA No. 566 in WP (C) No. 202/1995 and as per the guidelines issued by the Ministry vide letters No. 5-1/1998-FC (PLII) dated 18/09/2003, as well as letter No. 5-2/2006-FC dated 03/10/2006, 5-3/2007-FC dated 05/02/2009 and revised NPV as per the Ministry's guideline No.5-3/2011-FC (Vo1-I) dated 06.01.2022 and clarification issued vide letter dated 19.01.2022 and 22.03.2022.
 - b) Additional amount of the NPV of the diverted forest land, if any, becoming due after finalization of the same by the Hon'ble Supreme Court of India on receipt of the report from the Expert Committee, shall be charged by the State Government from the User Agency. The User Agency shall furnish an undertaking to this effect.
- 6) All the funds received from the User Agency under the project shall be transferred/deposited to CAMPA fund only through e-portal (<https://parivesh.nic.in/>);
- 7) The UA / State Government shall implement all mitigation measures as proposed in the Wildlife Mitigation plan at the cost of the project. The annual report on the compliance of the same shall be submitted by the UA through the State Government.
- 8) Two rows of avenue plantation shall be raised by the user agency on the outer boundary of the forest land diverted for laying of the pipeline (either side) at the cost of the project.
- 9) The UA shall ensure that, while transporting of coal, all wagons are covered or sprinkled with water to avoid pollution in the forest area.
- 10) The UA shall undertake measures to prevent/ reduce noise, dust and light pollution in the forest land surrounding the proposed diversion area.
- 11) Tree felling shall be carried out wherever necessary under strict supervision of the DFO concerned.
- 12) While executing the project, earth cutting involves the excavation of a huge quantity of materials, hence proper disposal plan to dispose of such excavated material shall be implemented in consultation with the DFO concerned and the UA shall not take soil from the nearby forest areas for execution of the project and no additional path/road shall be made to execute the project. The Debris/Muck and construction waste generated during the construction phase shall not be stored/ disposed in the forest area. It shall be disposed in designated waste disposal facility of the state government.
- 13) A proper SMC plan shall be prepared and implemented to check soil erosion, at the project cost;
- 14) Speed regulating signage will be erected along the railway line at regular intervals in the Protected Areas/ Forest Area.
- 15) The User Agency shall obtain Environmental Clearance as per the provisions of the Environmental (Protection) Act, 1986, if applicable.
- 16) The layout plan of the proposal shall not be changed without prior approval of the Central Government.
- 17) Sufficient firewood, preferably the alternate fuel, shall be provided by the User Agency to the labourers after purchasing the same from the State Forest Department or the Forest Development Corporation or any other legal source of alternate fuel;
- 18) No additional or new path will be constructed inside the forest area for the transportation of construction materials for the execution of the project work;
- 19) The forest land shall not be used for any purpose other than that specified in the project proposal;
- 20) The forest land proposed to be diverted shall under no circumstances be transferred or sublet to any other agencies, department or person without prior approval of Govt. of India;
- 21) Pre-fabricated structures should be used to the maximum possible extent to reduce the extent of disturbance in the habitat;
- 22) Materials to be used for the construction of new tracks should be brought from outside the forest area;
- 23) No labour camp shall be established on the forest land.
- 24) The total forest area utilized for the project shall not exceed 13.195 Ha and the forest area diverted shall not be used for any purpose other than those shown in the diversion proposal. The User Agency shall furnish an undertaking to this effect;
- 25) The User Agency and the State Government shall ensure compliance to all Acts, Rules, Regulations and Guidelines of the Ministry, for the time being in force, as applicable in Forest lands.
- 26) The user agency shall obtain all the permissions as applicable to the project from the concerned competent authorities.
- 27) Any other condition that the DDGF (Central) Regional Office, Chennai or Sub Office, MoEF&CC, Hyderabad may impose from time to time in the interest of afforestation, conservation and management of flora and fauna in the area shall be complied with by the User Agency.
- 28) Violation of any of these conditions will amount to violation of Forest (Conservation) Act, 1980 and action would be taken as per the prevailing provisions.
- 29) The compliance report shall be uploaded on e-Portal (<https://parivesh.nic.in/>).

The 'in-principle' approval (Stage-I) is valid for 'two' years from the date of issue. After receipt of the compliance report on above mentioned conditions, the proposal will be considered for formal approval (Stage- II).

Sd/- (G. Sreenivasa Rao)
Chief Engineer/Civil/Thermal,
TSGENCO/Vidyut Soudha, Hyderabad-500082.

**TELANGANA STATE POWER GENERATION CORPORATION LIMITED
YADADRI THERMAL POWER STATION:: VEERLAPALEM**

From:
The Chief Engineer/ Construction,
(5x800 MW)/YTPS,
Veeralapalem (V), Dameracherla (M),
Nalgonda District-508208.

To
The District Collector,
Nalgonda District,
Nalgonda

Lr.No.CE/SE/Civil /CC-I/YTPS/F.Forest Land/D.No. 416(A)/2023-24, Dt: 06.10.2023.

Sir,

Sub: TSGENCO- (5 x800 MW) YTPS- Diversion of Forest land to an extent of **13.195 Ha** under the Reserve forest blocks of Rajagattu and Adavidevulapally in the Nalgonda division in favour of TSGENCO for construction of Railway line from Vishnupuram Railway Station to (5x800 MW) Yadadri Thermal Power Station, Veeralapalem(V), Dameracherla(M), Nalgonda Dist including laying of Raw water pipe line from river Lkrishna to above project – In principal approval (Stage-I) accorded by MoEF&CC, GoI-Communicated-Reg.

Ref: 1.F.No.4-TSC324/2023-HYD.716, Dt:27.09.2023 of MoEf&CC, GoI.
2. Lr.No.CE/C/Th/SE.TCD-I/EE-I/F.YTPS-Forest land/D.No.342/23-24, Dt:05.10.2023.

The kind attention of the District Collector, Nalgonda is invited to references cited, MoEF&CC, GoI, has conveyed the “In-principal approval (Stage-I) under section ‘2’ of the Forest (Conservation) Act,1980, for diversion of forest land to an extent of 13.195 Ha in favour of M/s.TSGENCO, vide reference 1st cited, in Nalgonda division for construction of Railway line (Railway siding) from Vishnupuram Railways Station to (5x800MW) Yadadri Thermal Power station and laying of raw water pipe line from river Krishna to YTPS at Veeralapalem (V), Dameracherla (M), Nalgonda District. A copy of the above Stage-I approval is herewith enclosed.


In view of the above, it is requested to instruct concerned to arrange to display the copy of the Stage-I approval at your office notice boards for 30 days for awareness of general public.

Encl: As above

Yours faithfully,

06/10/23
**Chief Engineer/ Construction,
(5x800 MW)/YTPS.**

P.T.O



Copy to the

1. Joint Collector/Nalgonda District
2. Revenue Divisional Officer/Miryalguda
3. Mandal Parishad Development Officer, Dameracherla, Nalgonda Dist.
4. Mandal Parishad Development Officer, Adavidevulapalli, Nalgonda Dist.
5. Tahsildar/Dameracherla, Nalgonda Dist.
6. Tahsildar/ Adavidevulapalli, Nalgonda Dist.
7. Sarpanch/Thallaverappagudem, Dameracherla, Nalgonda Dist.
8. Sarpanch/Chityala, Adavidevulapalli, Nalgonda Dist.
9. Chief Engineer/Civil/Thermal/TSGENCO/VS/HYD
10. Superintending Engineer/Civil/Construction Circle-I/YTPS
11. Executive Engineer/Civil/CD-I/CC-I/YTPS
12. AEE/Tech to the Director/Civil/TSGENCO/VS/HYD

With a request to display the copy of the Stage-I approval at your office notice boards for 30 days for awareness of general public

తెలంగాణ ప్రభుత్వం
భూమి రికార్డుల వివరములు
పట్టాదారుని పహాణి/అడంగలు

జిల్లా : **నల్గొండ** మండలం : **తిరుమలగిరి సాగర్** గ్రామం : **యల్లాపురం** విస్తృతి యూనిట్ : **ఎ. గుం.** ఫసీల్ : **1433** సంవత్సరం : **2023-24**

వరుస సంఖ్య	సర్వే నెం	పూర్తి విస్తీర్ణం	సాగుకు పనికి రాని విస్తీర్ణం	సాగుకు పనికి వచ్చు విస్తీర్ణం	భూమి స్వభావం	శిస్తు (రూ.)	భూమి వివరణ	జలాధారము	ఆయకట్టు విస్తీర్ణం	ఖాతా నెంబరు	పట్టాదారు పేరు (తండ్రి/భర్త పేరు)	అనుభవ దారు పేరు (తండ్రి/భర్త పేరు)	అనుభవ విస్తీర్ణం	అనుభవ స్వభావం	క్లియరెన్స్ కాకపోవడానికి కారణం	ఆధార్ సీడింగ్ స్థితి	డిజిటల్ స్థితి
1	2	3	4	5	6	7	8	9	10	11	12	13	14	15	16	17	18
1	229/1/2	32.3100	0.00	32.3100	ప్ర. భూమి/ ప్రభుత్వ భూమి/ ప్రభుత్వము	0.00	ప్ర.భూమి/ ప్రభుత్వ భూమి / సర్కారి	Others		20000401	Forest lands (Forest lands)	Forest lands (Forest lands)	32.3100	ప్ర. భూమి/ ప్రభుత్వ భూమి/ ప్రభుత్వము		ఆధార్ సీడింగ్ చేయలేదు	

Close

GOVERNMENT OF TELANGANA
REVENUE DEPARTMENT

From
Sri. B. Chennaiah,
Revenue Divisional Officer
Miryalguda

To
The District Collector
Nalgonda

Lr.No. B/2471/2023

Dt.17.10.2023.

Sir,

Sub: - **CA LANDS** – Miryalaguda Division – Forest (Conservation) Act – Diversion of Forest land for construction of Railway line from Vishnupuram Railway station to (5x800MW) Yadadri Thermal Power Station and laying of Raw water pipe line from river Krishna to (5X800 MW) Yadadri Thermal Power Station– Allotment and identified the suitable Government lands – Handed over the allotment Government Land in Sy.No. 229 to an ext of Ac.32.31 gts equivalent to 13.2653 Ha situated at in Yellapuram Revenue Village – Thirumalagiri Sagar Mandal – Detailed report called for - submit - Regarding.

- Ref: - 1. District Collector, Nalgonda Procs No F1/9869/2014, Dt.13.05.2022.
2.The Chief Engineer / Construction. (5x800 MW) YTPS Veerlapalem (V), Damaeracherla (M), Nalgonda District. Lr. No. CE/ Constn/ YTPS (5x800 MW) F. Forest Land / D.No 783/2023-24, Dt: 29.09.2023.
3. This office Lr.No even , Dt: 01.10.2023.
4. Tahsildar, T Sagar Lr.No B/451/2023, Dt: 11.10.2023.
5. District Collector, Nalgonda Lr.No F1/9869/2014, Dt.12.10.2023.

kind attention is invited to the reference 4th cited, wherein the District Collector, Nalgonda stated that the CE, Construction, YTPS has informed that, the Government of India has accorded Stage -1 approval for diversion of 13.195 Ha of Forest Land for construction of Railway line from Vishnupuram Railway station of YTPs and laying of Raw Water pipeline from Krishna River to YTPS subject to mutation of 13.2653 Ha Of CA land in Sy No 229 at Yellapuram (V) of Thirumalagiri Sagar Mandal in the name of Forest Department as the Chief Engineer has requested to mutate the CA land in favour of Forest Department .Further, the District Collector, Nalgonda is directed to inspect the land personally and submit the statues of the land if any encroachment and Patta land is Proposed.


Further it is to submitted that, as per the directions of the District Collector, Nalgonda I have personally inspected the land in Sy, No 229 of Yellapuram Village of T.Sagar Mandal on 17.10.2023 along with Tahsildar, T.Sgar Manadal and Forest Officials. On inspection it is notice that the said land there are no religion structure and free from encroachment .

Further vide reference 4th cited the Tahsildar, T sagar mandal submitted that an extent Ac.32.31 gts equivalent to 13.2653 Ha land in Sy.No.229 in Yellapuram Revenue Village of Tirumalagiri sagar Mandal of Government land has been handed over to Forest range Officer, Nagarjuna Sagar under proper cover of Panchanama and submitted Non - Encumbrance Certificate and Mutation Certificate.

This is submitted for favour of kind information and necessary action.

Yours faithfully

Encl: As above


Revenue Divisional Officer,
Miryalaguda.