

Ref: FP/RJ/ROAD/18883/2016

Date: 14-12-2022

To,

Deputy Conservator of forest,

Ajmer

Subject: Diversion of 4.47 ha forest land for widening and curve improvement on existing road alignment between existing chainage 17.350 Km to 19.600 Km of Kishangarh Hanumangarh Mega Highway Project Village- Chakbeer, Tehsil-Roopangarh, District-Ajmer, Rajasthan - Forest Diversion Proposal Number FP/RJ/ROAD/18883/2016

Reference: - Ministry of Environment, Forest & Climate Change (MoEF&CC), Integrated Regional office, A218 & B216, Aranya Bhawan, Jhalana Institutional Area, Jaipur Letter No. 8B/RAJ/06/19/2020/FC (565013/2021/O/o IRO (JAIPUR) dated 30th November, 2022 and Office of the Dy. Conservator of Forest, Ajmer letter No. F14\FCA/DCF/2021-22/782 dated 09th Feb. 2022.

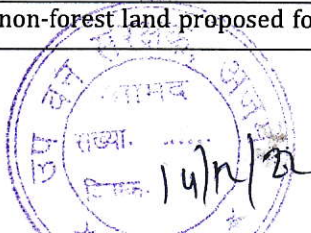
Sir,

With reference above mentioned cited subject, Ministry of Environment, Forest & Climate Change (MoEF&CC), Integrated Regional office, A218 & B216, Aranya Bhawan, Jhalana Institutional Area, Jaipur has granted the stage-I clearance for above mentioned project vide Letter No. 8B/RAJ/06/19/2020/FC (565013/2021/O/o IRO (JAIPUR) dated 30th November 2021.

Now We are herewith submitting the point wise Compliance Report for your reference and necessary action please.


(ONLINE PROPOSAL NUMBER: - FP/RJ/ROAD/18883/2016)

Sr. No.	Conditions	Compliance
1.	Legal status of the forest land shall remain unchanged.	We hereby undertake that, Legal status of the Forest land will be remain unchanged. Undertaking Enclosed.
2.	Compensatory afforestation shall be taken up by the Forest Department over an area of 4.47 ha non-forest land in Compartment No. 754, Village- Sawaipura, Tehsil-Pisangan, District- Ajmer at the cost of the user agency. As far as possible, a mixture of local indigenous species shall be planted and monoculture of any species may be avoided.	We hereby undertake that, Compensatory afforestation will be taken up by the Forest Department over an area of 4.47 ha non-forest land in Compartment No. 754, Village- Sawaipura, Tehsil-Pisangan, District- Ajmer at the cost of the user agency. As far as possible, a mixture of local indigenous species will be planted and monoculture of any species will be avoided. Undertaking Enclosed.
3.	The non-forest land proposed for CA shall be	We herby undertake that, The non-forest land




9/1/22
(आर. के. मीना)
अधिकाारी अभियन्ता

	transferred and mutated in favour of State Forest Department.	proposed for CA has been transferred and mutated in favour of State Forest Department. Mutation copy is enclosed.
4.	The non-forest land which is transferred and mutated in favour of State Forest Department for the purpose of compensatory afforestation shall be declared as Reserved Forest under Section-4 or Protected Forest under Section-29 of the Indian Forest Act, 1927 or under the relevant Section(s) of the State Forest Act prior to stage-II approval.	We hereby undertake that, The non-forest land which has been transferred and mutated in favour of State Forest Department for the purpose of compensatory afforestation and will be declared as Reserved Forest under Section-4 or Protected Forest under Section-29 of the Indian Forest Act, 1927 or under the relevant Section(s) of the State Forest Act prior to stage-II approval. Undertaking Enclosed.
5.	The cost of compensatory afforestation at the prevailing wage rates as per compensatory afforestation scheme and the cost of survey, demarcation and erection of permanent pillars if required on the CA land shall be deposited in advance with the Forest Department by the project authority. The CA will be maintained for 10 years. The scheme may include appropriate provision for anticipated cost increase for works schedule for subsequent years.	The cost of compensatory afforestation at the prevailing wage rates as per compensatory afforestation scheme and the cost of survey, demarcation and erection of permanent pillars if required has been deposited of an Amount of Rs. 19,05,486/- (Nineteen Lakhs, Five Thousand, Four hundred, Eighty Six Rupees Only) through E-Challan (https://parivesh.nic.in/) in CAMPA Fund on dated 04th May, 2022 as per Deputy Conservator of Forest, Ajmer demand Letter and approved CA Scheme with 10 years maintenance. Payment Slip enclosed.
6.	The State Government shall charge the Net Present Value (NPV) for the 4.47 ha forest area to be diverted under this proposal from the User Agency as per the orders of the Hon'ble Supreme Court of India dated 30/10/2002, 01/08/2003, 28/03/2008, 24/04/2008 and 09/05/2008 in IA No. 566 in WP (C) No. 202/1995 and as per the guidelines issued by the Ministry vide letters No. 5-1/1998-FC (Pt.II) dated 18/09/2003,	Net Present Value (NPV) for the 4.47 ha forest area to be diverted under this proposal has been deposited of an amount Rs. 42,81,277/- (Forty Two Lakhs, Eighty One Thousand, Two Hundred Seventy Seven Rupees Only) through E-Challan (https://parivesh.nic.in/) in CAMPA Fund on dated 04th May, 2022 as per orders of the Hon'ble supreme Court of India dated 30/10/2002, 01/08/2003, 28/03/2008, 24/04/2008 and 09/05/2008 in IA No. 566 in WP (C) No. 202/1995 and as per the guidelines issued by the


 (आर. के. मीना)
 अधिशाषी अभियन्ता
 मा. वि. वन विभाग


	as well as letter No. 5-2/2006-FC dated 03/10/2006 and 5-3/2007-FC dated 05/02/2009 and revision of NPV vide Ministry letter No.5-3/2011-FC (Vol-1) dated 06.01.2022 in this regard.	Ministry vide letters No. 5-1/1998-FC (Pt.II) dated 18/09/2003, as well as letter No. 5-2/2006-FC dated 03/10/2006 and 5-3/2007-FC dated 05/02/2009 and revision of NPV vide Ministry letters No. 5-3/2011-FC (Vol-I) dated 06.01.2022 Payment Slip is Enclosed.
7.	User Agency shall pay penal NPV as there is violation of the provisions of the Forest (Conservation) Act, 1980 in the instant proposal, penal NPV shall be applicable as per para 1.21 (ii) (a) and (b) of the guidelines for effective and transparent implementation of the provisions of Forest (Conservation) Act, 1980 released on 28/03/2019 vide Govt of India, Ministry of Environment, Forest and Climate Change letter No. F.No. 5-2/2017-FC.	We hereby undertake that, User Agency has been deposited of an amount of Rs. 12,42,571/- (Twelve Lakhs, Forty Two Thousand, Five Hundred, Seventy One Rupees Only) through E-Challan (https://parivesh.nic.in/) in CAMPA Fund on dated 04th May, 2022 against the penal NPV as there is violation of the provisions of the Forest (Conservation) Act, 1980 in the instant proposal, penal NPV will be applicable as per para 1.21 (ii) (a) and (b) of the guidelines for effective and transparent implementation of the provisions of Forest (Conservation) Act, 1980 released on 28/03/2019 vide Govt of India, Ministry of Environment, Forest and Climate Change letter No. F.No. 5-2/2017-FC.
8.	Additional amount of the NPV of the diverted forest land, if any, becoming due after finalization of the same by the Hon'ble Supreme Court of India on receipt of the report from the Expert Committee, Shall be charged by the State Government from the User Agency. The User Agency shall furnish an undertaking to this effect.	We hereby undertake that, Additional amount of the NPV of the diverted forest land, if any, becoming due after finalization of the same by the Hon'ble Supreme Court of India on receipt of the report from the Expert Committee; in this case we will also deposit the difference NPV amount demand by Forest Department. Undertaking for Making Payment of NPV as Per revised rates is Enclosed.
9.	User Agency shall raise strip plantation on both sides and central verge of the road as per the IRC Norms.	We hereby Undertakes that, User Agency will raise strip plantation on both sides and central verge of the road as per the IRC Norms. Undertaking Enclosed.


 (आर. के. मीना)
 अधिशाषी अभियन्ता

10.	Speed regulating signage will be erected along the road at regular intervals in the Protected Areas/ Forest Areas.	We Hereby Undertakes that, speed regulating signage will be erected along the road at regular intervals in the Protected Areas/ Forest Areas. Undertaking Enclosed.
11.	The user agency shall provide suitable under/over pass in Protected Area/ Forest Area as per recommendations of CWLW/NBWL /FAC/REC.	We Hereby Undertakes that, The user agency will provide suitable under/over pass in Protected Area/ Forest Area as per recommendations of CWLW /NBWL/FAC/REC. Undertaking Enclosed.
12.	The complete compliance of the FRA, 2006 shall be ensured by way of prescribed certificate from the concerned District Collector.	We hereby undertake that, complete compliance of the FRA has been completed. (Copy enclosed).
13.	No tree felling shall be involved in the implementation of this project.	We hereby undertake that, No tree felling will be involved in the implementation of this project. Undertaking Enclosed.
14.	User Agency shall obtain Environment Clearance as per the provisions of the Environment (Protection) Act,1986, if applicable.	We hereby undertake that, User Agency will obtain Environment Clearance as per the provisions of the Environment (Protection) Act, 1986, if applicable. Undertaking Enclosed.
15.	The layout plan of the proposal shall not be changed without prior approval of Central Government.	We hereby Undertake that, layout plan of the proposal will not be changed without prior approval of Central Government. Undertaking Enclosed.
16.	No labour camp shall be established on the forest land.	We hereby Undertake that, No labour camp will be established on the forest land. Undertaking Enclosed.
17.	Sufficient firewood, preferably the alternate fuel, shall be provided by the User Agency to the labourer after purchasing the same from the State Forest Department or the Forest Development Corporation or any other legal source of alternate fuel.	We hereby Undertaking that, Sufficient firewood, preferably the alternate fuel, will be provided by the User Agency to the labourer after purchasing the same from the State Forest Department or the Forest Development Corporation or any other legal source of alternate fuel.



 (आर. के. मीना)
 अधिशाषी अभियन्ता

		Undertaking Enclosed.
18.	The boundary of the diverted forest land shall be suitably demarcated on ground at the project cost, as per the directions of the concerned Divisional Forest Officer.	We hereby Undertakes that, The boundary of the diverted forest land will be suitably demarcated on ground at the project cost, as per the directions of the concerned Divisional Forest Officer. Undertaking Enclosed.
19.	No additional or new path will be constructed inside the forest area for transportation of construction materials for execution of the project work.	We hereby Undertakes that, No additional or new path will be constructed inside the forest area for transportation of construction materials for execution of the project work. Undertaking Enclosed.
20.	The period of diversion under this approval shall be co-terminus with the period of lease to be granted in favour of the user agency or the project life, whichever is less.	We hereby Undertakes that, The period of diversion under this approval will be co-terminus with the period of lease to be granted in favour of the user agency or the project life, whichever is less. Undertaking Enclosed.
21.	The forest land shall not be used for any purpose other than that specified in the project proposal.	We hereby Undertakes that, The forest land will not be used for any purpose other than that specified in the project proposal. Undertaking Enclosed.
22.	The Forest land proposed to be diverted shall under no circumstances be transferred to any other agencies, department or person without prior approval of Govt. of India.	We hereby Undertakes that, The Forest land proposed to be diverted will under no circumstances be transferred to any other agencies, department or person without prior approval of Govt. of India. Undertaking Enclosed.
23.	The KML file of the area to be diverted and the CA areas shall be uploaded on the e-Green watch portal with all requisite details, before issuing working permission towards linear projects or submitting compliance report for seeking Stage-II approval, as the case may be.	We hereby Undertakes that, The KML file of the area to be diverted and the CA areas will be uploaded by Forest Department on the e-Green watch portal with all requisite details, before issuing working permission towards linear projects or submitting compliance report for seeking Stage-II approval, as the case may be. Undertaking is Enclosed.
24.	Violation of any of these conditions will	We hereby Undertakes that, Violation of any of these


 (आर. के. मीना)
 अधिशासी अभियन्ता

	amount to violation of Forest (Conservation) Act, 1980 and action would be taken as per the MoEF&CC Guideline F. No.11-42/2017-FC dt 29/01/2018.	conditions will amount to violation of Forest (Conservation) Act, 1980 and action would be taken as per the MoEF&CC Guideline F.No. 11-42/2017-FC dt 29/01/2018. Undertaking Enclosed.
25.	Any other condition that the Ministry of Environment, Forest & Climate Change may stipulate from time to time in the interest of conservation, protection and development of forest & wildlife.	We hereby Undertakes that, User Agency will accept Any other condition that the Ministry of Environment, Forest & Climate Change may stipulate form time to time in the interest of conservation, protection and development of forest & wildlife. Undertaking Enclosed.
26.	All the funds received from the user agency under the project shall be transferred/deposited to CAMPA fund only through e-portal.	We hereby undertake that, all the Funds have been deposited by user agency in CAMPA fund only through e-portal (https://parivesh.nic.in/). Undertaking enclosed.
27.	The compliance report shall be uploaded on e-portal (https://parivesh.nic.in/).	We hereby Undertakes that, Compliance report has been uploaded on e-Portal (https://parivesh.nic.in) Undertaking enclosed.


Yours Faithfully


(आर. के. मीना)
अधिसापी अभियन्ता
सा. (R.K.Meena)

Executive Engineer

Public Works Department

Division-Kishangarh, Ajmer



Ref.: FP/RJ/ROAD/18883/2016

Date: 14-12-2022

Project Name : Diversion of 4.47 ha forest land for widening and curve improvement on existing road alignment between chainage 17.350 Km to 19.600 Km of Kishangarh Hanumangarh Mega Highway Project Village- Chakbeer, Tehsil-Roopangarh, District-Ajmer

Proposal No. FP/RJ/ROAD/18883/2016


Forest land Proposed for Diversion :- 4.47 Ha.

Date of Proposal :- 11/04/2016

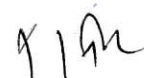
Undertaking

I/We R.K.Meena, Executive Engineer, Public Works Department, Division- Kishangarh, Ajmer (Rajasthan) is hereby undertakes that,

1. I am an Indian Citizen.
2. I am Authorized Signatory of Public Works Department, Division – Kishangarh
3. Legal status of the Forest land will be remain unchanged.
4. Compensatory afforestation shall be taken up by the Forest Department over an area of 4.47 ha non-forest land in Compartment No. 754, Village- Sawaipura, Tehsil-Pisangan, District- Ajmer at the cost of the user agency. As far as possible, a mixture of local indigenous species shall be planted and monoculture of any species may be avoided.



(आर. के. मीना)
अधिशायी अभियन्ता
सा.नि.वि. खण्ड कियारा

5. The non-forest land has been transferred and mutated in favour of State Forest Department.
6. The non-forest land has been transferred and mutated in favour of State Forest Department for the purpose of compensatory afforestation will be declared as Reserved Forest under Section-4 or Protected Forest under Section-29 of the Indian Forest Act, 1927 or under the relevant Section(s) of the State Forest Act prior to stage-II approval.
7. Additional amount of the NPV of the diverted forest land, if any, becoming due after finalization of the same by the Hon'ble Supreme Court of India on receipt of the report from the Expert Committee; in this case we will also deposit the difference NPV amount demand by Forest Department
8. User Agency will raise strip plantation on both sides and central verge of the road as per the IRC Norms.
9. Speed regulating signage will be erected along the road at regular intervals in the Protected Areas/ Forest Areas.
10. The user agency will provide suitable under/over pass in Protected Area/ Forest Area as per recommendations of CWLW /NBWL /FAC/REC.
11. No tree felling will be involved in the implementation of this project.
12. User Agency will obtain Environment Clearance as per the provisions of the Environment (Protection) Act, 1986, if applicable.
13. Layout plan of the proposal will not be changed without prior approval of Central Government.
14. No labour camp will be established on the forest land.
15. Sufficient firewood, preferably the alternate fuel, will be provided by the User Agency to the labourer after purchasing the same from the State Forest Department or the Forest Development Corporation or any other legal source of alternate fuel.
16. The boundary of the diverted forest land will be suitably demarcated on ground at the project cost, as per the directions of the concerned Divisional Forest Officer.
17. No additional or new path will be constructed inside the forest area for transportation of construction materials for execution of the project work.
18. The period of diversion under this approval will be co-terminus with the period of lease to be granted in favour of the user agency or the project life, whichever is less.


(आर. के. मीना)
अभिजापी अभियन्ता

19. The forest land will not be used for any purpose other than that specified in the project proposal.
20. The Forest land proposed to be diverted will under no circumstances be transferred to any other agencies, department or person without prior approval of Govt. of India.
21. The KML file of the area to be diverted and the CA areas will be uploaded by Forest Department on the e-Green watch portal with all requisite details, before issuing working permission towards linear projects or submitting compliance report for seeking Stage-II approval, as the case may be.
22. Violation of any of these conditions will amount to violation of Forest (Conservation) Act, 1980 and action would be taken as per the MoEF&CC Guideline F.No. 11-42/2017-FC dt 29/01/2018.
23. User Agency will accept Any other condition that the Ministry of Environment, Forest & Climate Change may stipulate from time to time in the interest of conservation, protection and development of forests & wildlife.
24. all the Funds have been deposited by user agency in CAMPA fund only through e-portal (<https://parivesh.nic.in/>).
25. Compliance report has been uploaded on e-Portal (https://parivesh.nic.in)

Yours Faithfully



(आर. के. मीना)
अधिसाषी अभियन्ता
सा.नि.वि. खण्ड किशंगरह
(R.K.Meena)

Executive Engineer
Public Works Department
Division-Kishangarh, Ajmer

Ref.: FP/RJ/ROAD/18883/2016

Date: 14-12-2022

Project Name: Diversion of 4.47 ha forest land for widening and curve improvement on existing road alignment between existing chainage 17.350 Km to 19.600 Km of Kishangarh Hanumangarh Mega Highway Project Village- Chakbeer, Tehsil-Roopangarh, District-Ajmer

Proposal No. FP/RJ/ROAD/18883/2016

Forest land Proposed for Diversion: - 4.47 Ha.

Date of Proposal:-11/04/2016

UNDERTAKING FOR CONDITION-1

I/We R.K.Meena, Executive Engineer, Public Works Department, Division-Kishangarh, Ajmer (Rajasthan) is hereby undertakes that, Legal status of the Forest land will be remain unchanged.

Yours Faithfully



(आर. के. मीना)
अधिसापी अभियन्ता
सा.नि.वि. खण्ड किशानगर
(R.K.Meena)

Executive Engineer

Public Works Department

Division-Kishangarh, Ajmer

Ref.: FP/RJ/ROAD/18883/2016

Date: 14-12-2022

Project Name: Diversion of 4.47 ha forest land for widening and curve improvement on existing road alignment between existing chainage 17.350 Km to 19.600 Km of Kishangarh Hanumangarh Mega Highway Project Village- Chakbeer, Tehsil-Roopangarh, District-Ajmer

Proposal No. FP/RJ/ROAD/18883/2016


Forest land Proposed for Diversion: - 4.47 Ha.

Date of Proposal:-11/04/2016

UNDERTAKING FOR CONDITION-2

I/We R.K.Meena, Executive Engineer, Public Works Department, Division-Kishangarh, Ajmer (Rajasthan) is hereby undertakes that, Compensatory afforestation will be taken up by the Forest Department over an area of 4.47 ha non-forest land in Compartment No. 754, Village- Sawaipura, Tehsil-Pisangan, District- Ajmer at the cost of the user agency. As far as possible, a mixture of local indigenous species will be planted and monoculture of any species will be avoided.

Yours Faithfully


(आर. के. मीना)
अधिसाषी अभियन्ता
सा.नि.वि. खण्ड किशनगर
(R.K.Meena)

Executive Engineer

Public Works Department

Division-Kishangarh, Ajmer

Ref.: FP/RJ/ROAD/18883/2016

Date: 14-12-2022

Project Name: Diversion of 4.47 ha forest land for widening and curve improvement on existing road alignment between existing chainage 17.350 Km to 19.600 Km of Kishangarh Hanumangarh Mega Highway Project Village- Chakbeer, Tehsil-Roopangarh, District-Ajmer

Proposal No. FP/RJ/ROAD/18883/2016

Forest land Proposed for Diversion: - 4.47 Ha.

Date of Proposal:-11/04/2016

UNDERTAKING FOR CONDITION-3

I/We R.K.Meena, Executive Engineer, Public Works Department, Division-Kishangarh, Ajmer (Rajasthan) is hereby undertakes that, The non-forest land proposed for CA has been transferred and mutated in favour of State Forest Department.

Yours Faithfully



(आर. के. मीना)
अधिशायी अभियन्ता
सा.नि.वि. खण्ड
(R.K.Meena)

Executive Engineer

Public Works Department

Division-Kishangarh, Ajmer

Ref.: FP/RJ/ROAD/18883/2016

Date: 14-12-2022

Project Name: Diversion of 4.47 ha forest land for widening and curve improvement on existing road alignment between existing chainage 17.350 Km to 19.600 Km of Kishangarh Hanumangarh Mega Highway Project Village- Chakbeer, Tehsil-Roopangarh, District-Ajmer

Proposal No. FP/RJ/ROAD/18883/2016


Forest land Proposed for Diversion: - 4.47 Ha.

Date of Proposal:-11/04/2016

UNDERTAKING FOR CONDITION-4

I/We R.K.Meena, Executive Engineer, Public Works Department, Division-Kishangarh, Ajmer (Rajasthan) is hereby undertakes that, The non-forest land has been transferred and mutated in favour of State Forest Department for the purpose of compensatory afforestation will be declared as Reserved Forest under Section-4 or Protected Forest under Section-29 of the Indian Forest Act, 1927 or under the relevant Section(s) of the State Forest Act prior to stage-II approval.

Yours Faithfully


(आर. के. मीना)
अधिसापी अभियन्ता
सा नि वि खण्ड किशनगर
(R.K.Meena)

Executive Engineer

Public Works Department

Division-Kishangarh, Ajmer

Ref.: FP/RJ/ROAD/18883/2016

Date: 14-12-2022

Project Name: Diversion of 4.47 ha forest land for widening and curve improvement on existing road alignment between existing chainage 17.350 Km to 19.600 Km of Kishangarh Hanumangarh Mega Highway Project Village- Chakbeer, Tehsil-Roopangarh, District-Ajmer

Proposal No. FP/RJ/ROAD/18883/2016


Forest land Proposed for Diversion: - 4.47 Ha.

Date of Proposal:-11/04/2016

UNDERTAKING FOR CONDITION-8

I/We R.K.Meena, Executive Engineer, Public Works Department, Division-Kishangarh, Ajmer (Rajasthan) is hereby undertakes that, Additional amount of the NPV of the diverted forest land, if any, becoming due after finalization of the same by the Hon'ble Supreme Court of India on receipt of the report from the Expert Committee; in this case we will also deposit the difference NPV amount demand by Forest Department.

Yours Faithfully


(आर. के. मीना)
अधिसापी अभियन्ता
सा.नि.वि. खण्ड निरुपगारह
(R.K.Meena)

Executive Engineer

Public Works Department

Division-Kishangarh, Ajmer

Ref.: FP/RJ/ROAD/18883/2016

Date: 14-12-2022

Project Name: Diversion of 4.47 ha forest land for widening and curve improvement on existing road alignment between existing chainage 17.350 Km to 19.600 Km of Kishangarh Hanumangarh Mega Highway Project Village- Chakbeer, Tehsil-Roopangarh, District-Ajmer

Proposal No. FP/RJ/ROAD/18883/2016


Forest land Proposed for Diversion: - 4.47 Ha.

Date of Proposal:-11/04/2016

UNDERTAKING FOR CONDITION-9

I/We R.K.Meena, Executive Engineer, Public Works Department, Division-Kishangarh, Ajmer (Rajasthan) is hereby undertakes that, User Agency will raise strip plantation on both sides of the road as per the IRC Norms.

Yours Faithfully


(आर. के. मीना)
अधिशायी अभियन्ता
सा.नि.वि. खण्ड किशानगर
(R.K.Meena)

Executive Engineer

Public Works Department

Division-Kishangarh, Ajmer

Ref.: FP/RJ/ROAD/18883/2016

Date: 14-12-2022

Project Name: Diversion of 4.47 ha forest land for widening and curve improvement on existing road alignment between existing chainage 17.350 Km to 19.600 Km of Kishangarh Hanumangarh Mega Highway Project Village- Chakbeer, Tehsil-Roopangarh, District-Ajmer

Proposal No. FP/RJ/ROAD/18883/2016


Forest land Proposed for Diversion: - 4.47 Ha.

Date of Proposal:-11/04/2016

UNDERTAKING FOR CONDITION-10

I/We R.K.Meena, Executive Engineer, Public Works Department, Division-Kishangarh, Ajmer (Rajasthan) is hereby undertakes that, speed regulating signage will be erected along the road at regular intervals in the Protected Areas/ Forest Areas.

Yours Faithfully


(आर. के. मीना)
अधिशायी अभियन्ता
सा.नि.वि. खण्ड किशनगढ़
(R.K.Meena)

Executive Engineer

Public Works Department

Division-Kishangarh, Ajmer

Ref.: FP/RJ/ROAD/18883/2016

Date: 14-12-2022

Project Name: Diversion of 4.47 ha forest land for widening and curve improvement on existing road alignment between existing chainage 17.350 Km to 19.600 Km of Kishangarh Hanumangarh Mega Highway Project Village- Chakbeer, Tehsil-Roopangarh, District-Ajmer

Proposal No. FP/RJ/ROAD/18883/2016


Forest land Proposed for Diversion: - 4.47 Ha.

Date of Proposal:-11/04/2016

UNDERTAKING FOR CONDITION-11

I/We R.K.Meena, Executive Engineer, Public Works Department, Division-Kishangarh, Ajmer (Rajasthan) is hereby undertakes that, The user agency will provide suitable under/over pass in Portected Area/ Forest Area as per recommendations of CWLW /NBWL /FAC/REC.

Yours Faithfully


(आर. के. मीना)
अधिशायी अभियन्ता
सा.नि.वि. खण्ड किशनगढ़
(R.K.Meena)

Executive Engineer

Public Works Department

Division-Kishangarh, Ajmer

Ref.: FP/RJ/ROAD/18883/2016

Date: 14-12-2022

Project Name: Diversion of 4.47 ha forest land for widening and curve improvement on existing road alignment between existing chainage 17.350 Km to 19.600 Km of Kishangarh Hanumangarh Mega Highway Project Village- Chakbeer, Tehsil-Roopangarh, District-Ajmer

Proposal No. FP/RJ/ROAD/18883/2016


Forest land Proposed for Diversion: - 4.47 Ha.

Date of Proposal:-11/04/2016

UNDERTAKING FOR CONDITION-12

I/We R.K.Meena, Executive Engineer, Public Works Department, Division-Kishangarh, Ajmer (Rajasthan) is hereby undertakes that, complete compliance of the FRA has been completed.

Yours Faithfully


(आर. के. मीना)
अधिशायी अभियन्ता
सा.नि.वि. खण्ड, किशानगढ़
(R.K.Meena)

Executive Engineer

Public Works Department

Division-Kishangarh, Ajmer

Ref.: FP/RJ/ROAD/18883/2016

Date: 14-12-2022

Project Name: Diversion of 4.47 ha forest land for widening and curve improvement on existing road alignment between existing chainage 17.350 Km to 19.600 Km of Kishangarh Hanumangarh Mega Highway Project Village- Chakbeer, Tehsil-Roopangarh, District-Ajmer

Proposal No. FP/RJ/ROAD/18883/2016

Forest land Proposed for Diversion: - 4.47 Ha.

Date of Proposal:-11/04/2016

UNDERTAKING FOR CONDITION-13

I/We R.K.Meena, Executive Engineer, Public Works Department, Division-Kishangarh, Ajmer (Rajasthan) is hereby undertakes that, No tree felling will be involved in the implementation of this project.

Yours Faithfully



(आर. के. मीना)
अधिसापी अभियन्ता
सा.नि.वि. खण्ड किशनगढ़
(R.K.Meena)

Executive Engineer

Public Works Department

Division-Kishangarh, Ajmer

Ref.: FP/RJ/ROAD/18883/2016

Date: 14-12-2022

Project Name: Diversion of 4.47 ha forest land for widening and curve improvement on existing road alignment between existing chainage 17.350 Km to 19.600 Km of Kishangarh Hanumangarh Mega Highway Project Village- Chakbeer, Tehsil-Roopangarh, District-Ajmer

Proposal No. FP/RJ/ROAD/18883/2016


Forest land Proposed for Diversion: - 4.47 Ha.

Date of Proposal:-11/04/2016

UNDERTAKING FOR CONDITION-14

I/We R.K.Meena, Executive Engineer, Public Works Department, Division-Kishangarh, Ajmer (Rajasthan) is hereby undertakes that, User Agency will obtain Environment Clearance as per the provisions of the Environment (Protection) Act,1986, if applicable.

Yours Faithfully


(आर. के. मीना)
अधिशायी अभियन्ता
सा.नि.वि. खण्ड किशनगढ़
(R.K.Meena)

Executive Engineer

Public Works Department

Division-Kishangarh, Ajmer

Ref.: FP/RJ/ROAD/18883/2016

Date: 14-12-2022

Project Name: Diversion of 4.47 ha forest land for widening and curve improvement on existing road alignment between existing chainage 17.350 Km to 19.600 Km of Kishangarh Hanumangarh Mega Highway Project Village- Chakbeer, Tehsil-Roopangarh, District-Ajmer

Proposal No. FP/RJ/ROAD/18883/2016

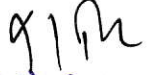
Forest land Proposed for Diversion: - 4.47 Ha.

Date of Proposal:-11/04/2016

UNDERTAKING FOR CONDITION-15

I/We R.K.Meena, Executive Engineer, Public Works Department, Division-Kishangarh, Ajmer (Rajasthan) is hereby undertakes that, layout plan of the proposal will not be changed without prior approval of Central Government.

Yours Faithfully


(आर. के. मीना)
अधिसापी अभियन्ता
सा.नि.वि. खण्ड किसानगढ़
(R.K.Meena)

Executive Engineer

Public Works Department

Division-Kishangarh, Ajmer

Ref.: FP/RJ/ROAD/18883/2016

Date: 14-12-2022

Project Name: Diversion of 4.47 ha forest land for widening and curve improvement on existing road alignment between existing chainage 17.350 Km to 19.600 Km of Kishangarh Hanumangarh Mega Highway Project Village- Chakbeer, Tehsil-Roopangarh, District-Ajmer

Proposal No. FP/RJ/ROAD/18883/2016

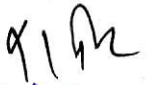
Forest land Proposed for Diversion: - 4.47 Ha.

Date of Proposal:-11/04/2016

UNDERTAKING FOR CONDITION-16

I/We R.K.Meena, Executive Engineer, Public Works Department, Division-Kishangarh, Ajmer (Rajasthan) is hereby undertakes that, No labour camp will be established on the forest land.

Yours Faithfully


(आर. के. मीना)
अधिसापी अभियन्ता
सा.नि.वि. खण्ड किशनगर
(R.K.Meena)

Executive Engineer

Public Works Department

Division-Kishangarh, Ajmer

Ref.: FP/RJ/ROAD/18883/2016

Date: 14-12-2022

Project Name: Diversion of 4.47 ha forest land for widening and curve improvement on existing road alignment between existing chainage 17.350 Km to 19.600 Km of Kishangarh Hanumangarh Mega Highway Project Village- Chakbeer, Tehsil-Roopangarh, District-Ajmer

Proposal No. FP/RJ/ROAD/18883/2016


Forest land Proposed for Diversion: - 4.47 Ha.

Date of Proposal:-11/04/2016

UNDERTAKING FOR CONDITION-17

I/We R.K.Meena, Executive Engineer, Public Works Department, Division-Kishangarh, Ajmer (Rajasthan) is hereby undertakes that, Sufficient firewood, preferably the alternate fuel, will be provided by the User Agency to the labourer after purchasing the same from the State Forest Department or the Forest Development Corporation or any other legal source of alternate fuel.

Yours Faithfully


(आर. के. मीना)
अधिसापी अभियन्ता
सा.नि.वि. खण्ड किशनगरह
(R.K.Meena)

Executive Engineer

Public Works Department

Division-Kishangarh, Ajmer

Ref.: FP/RJ/ROAD/18883/2016

Date: 14-12-2022

Project Name: Diversion of 4.47 ha forest land for widening and curve improvement on existing road alignment between existing chainage 17.350 Km to 19.600 Km of Kishangarh Hanumangarh Mega Highway Project Village- Chakbeer, Tehsil-Roopangarh, District-Ajmer

Proposal No. FP/RJ/ROAD/18883/2016


Forest land Proposed for Diversion: - 4.47 Ha.

Date of Proposal:-11/04/2016

UNDERTAKING FOR CONDITION-18

I/We R.K.Meena, Executive Engineer, Public Works Department, Division-Kishangarh, Ajmer (Rajasthan) is hereby undertakes that, The boundary of the diverted forest land will be suitably demarcated on ground at the project cost, as per the directions of the concerned Divisional Forest Officer.

Yours Faithfully


(आर. के. मीना)
अधिशायी अभियन्ता
सा.नि.वि. खण्ड किरानगढ
(R.K.Meena)

Executive Engineer

Public Works Department

Division-Kishangarh, Ajmer

Ref.: FP/RJ/ROAD/18883/2016

Date: 14-12-2022

Project Name: Diversion of 4.47 ha forest land for widening and curve improvement on existing road alignment between existing chainage 17.350 Km to 19.600 Km of Kishangarh Hanumangarh Mega Highway Project Village- Chakbeer, Tehsil-Roopangarh, District-Ajmer

Proposal No. FP/RJ/ROAD/18883/2016

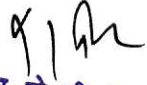
Forest land Proposed for Diversion: - 4.47 Ha.

Date of Proposal:-11/04/2016

UNDERTAKING FOR CONDITION-19

I/We R.K.Meena, Executive Engineer, Public Works Department, Division-Kishangarh, Ajmer (Rajasthan) is hereby undertakes that, No additional or new path will be constructed inside the forest area for transportation of construction materials for execution of the project work.

Yours Faithfully


(आर. के. मीना)
अधिसायी अभियन्ता
सा.नि.वि. समूह किशानगरह
(R.K.Meena)

Executive Engineer

Public Works Department

Division-Kishangarh, Ajmer

Ref.: FP/RJ/ROAD/18883/2016

Date: 14-12-2022

Project Name: Diversion of 4.47 ha forest land for widening and curve improvement on existing road alignment between existing chainage 17.350 Km to 19.600 Km of Kishangarh Hanumangarh Mega Highway Project Village- Chakbeer, Tehsil-Roopangarh, District-Ajmer

Proposal No. FP/RJ/ROAD/18883/2016


Forest land Proposed for Diversion: - 4.47 Ha.

Date of Proposal:-11/04/2016

UNDERTAKING FOR CONDITION-20

I/We R.K.Meena, Executive Engineer, Public Works Department, Division-Kishangarh, Ajmer (Rajasthan) is hereby undertakes that, The period of diversion under this approval will be co-terminus with the period of lease to be granted in favour of the user agency or the project life, whichever is less.

Yours Faithfully


(आर. के. मीना)
अधिशायी अभियन्ता
सा.नि.वि. खण्ड किशंगरह
(R.K.Meena)

Executive Engineer

Public Works Department

Division-Kishangarh, Ajmer

Ref.: FP/RJ/ROAD/18883/2016

Date: 14-12-2022

Project Name: Diversion of 4.47 ha forest land for widening and curve improvement on existing road alignment between existing chainage 17.350 Km to 19.600 Km of Kishangarh Hanumangarh Mega Highway Project Village- Chakbeer, Tehsil-Roopangarh, District-Ajmer

Proposal No. FP/RJ/ROAD/18883/2016

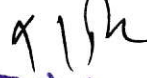
Forest land Proposed for Diversion: - 4.47 Ha.

Date of Proposal:-11/04/2016

UNDERTAKING FOR CONDITION-21

I/We R.K.Meena, Executive Engineer, Public Works Department, Division-Kishangarh, Ajmer (Rajasthan) is hereby undertakes that, The forest land will not be used for any purpose other than that specified in the project proposal.

Yours Faithfully


(आर. के. मीना)
अधिशायी अभियन्ता
सा.नि.वि. खण्ड किशानगर
(R.K.Meena)

Executive Engineer

Public Works Department

Division-Kishangarh, Ajmer

Ref.: FP/RJ/ROAD/18883/2016

Date: 14-12-2022

Project Name: Diversion of 4.47 ha forest land for widening and curve improvement on existing road alignment between existing chainage 17.350 Km to 19.600 Km of Kishangarh Hanumangarh Mega Highway Project Village- Chakbeer, Tehsil-Roopangarh, District-Ajmer

Proposal No. FP/RJ/ROAD/18883/2016

Forest land Proposed for Diversion: - 4.47 Ha.

Date of Proposal:-11/04/2016

UNDERTAKING FOR CONDITION-22

I/We R.K.Meena, Executive Engineer, Public Works Department, Division-Kishangarh, Ajmer (Rajasthan) is hereby undertakes that, The Forest land proposed to be diverted will under no circumstances be transferred to any other agencies, department or person without prior approval of Govt. of India.

Yours Faithfully


(आर. के. मीना)
अधिशायी अभियन्ता
सा.नि.वि. खण्ड किशंगरह
(R.K.Meena)

Executive Engineer

Public Works Department

Division-Kishangarh, Ajmer

Ref.: FP/RJ/ROAD/18883/2016

Date: 14-12-2022

Project Name: Diversion of 4.47 ha forest land for widening and curve improvement on existing road alignment between existing chainage 17.350 Km to 19.600 Km of Kishangarh Hanumangarh Mega Highway Project Village- Chakbeer, Tehsil-Roopangarh, District-Ajmer

Proposal No. FP/RJ/ROAD/18883/2016


Forest land Proposed for Diversion: - 4.47 Ha.

Date of Proposal:-11/04/2016

UNDERTAKING FOR CONDITION-23

I/We R.K.Meena, Executive Engineer, Public Works Department, Division-Kishangarh, Ajmer (Rajasthan) is hereby undertakes that, The KML file of the area to be diverted and the CA areas will be uploaded by Forest Department on the e-Green watch portal with all requisite details, before issuing working permission towards linear projects or submitting compliance report for seeking Stage-II approval, as the case may be.

Yours Faithfully


(आर. के. मीना)
अधिशायी अभियन्ता
सा.नि.वि. खण्ड किसानगढ़
(R.K.Meena)

Executive Engineer

Public Works Department

Division-Kishangarh, Ajmer

Ref.: FP/RJ/ROAD/18883/2016

Date: 14-12-2022

Project Name: Diversion of 4.47 ha forest land for widening and curve improvement on existing road alignment between existing chainage 17.350 Km to 19.600 Km of Kishangarh Hanumangarh Mega Highway Project Village- Chakbeer, Tehsil-Roopangarh, District-Ajmer

Proposal No. FP/RJ/ROAD/18883/2016


Forest land Proposed for Diversion: - 4.47 Ha.

Date of Proposal:-11/04/2016

UNDERTAKING FOR CONDITION-24

I/We R.K.Meena, Executive Engineer, Public Works Department, Division-Kishangarh, Ajmer (Rajasthan) is hereby undertakes that, Violation of any of these conditions will amount to violation of Forest (Conservation) Act, 1980 and action would be taken as per the MoEF&CC Guideline F.No. 11-42/2017-FC dt 29/01/2018.

Yours Faithfully


(आर. के. मीना)
अधिशायी अभियन्ता
सा.नि.वि. खण्ड किशनगढ़
(R.K.Meena)

Executive Engineer

Public Works Department

Division-Kishangarh, Ajmer

Ref.: FP/RJ/ROAD/18883/2016

Date: 14-12-2022

Project Name: Diversion of 4.47 ha forest land for widening and curve improvement on existing road alignment between existing chainage 17.350 Km to 19.600 Km of Kishangarh Hanumangarh Mega Highway Project Village- Chakbeer, Tehsil-Roopangarh, District-Ajmer

Proposal No. FP/RJ/ROAD/18883/2016


Forest land Proposed for Diversion: - 4.47 Ha.

Date of Proposal:-11/04/2016

UNDERTAKING FOR CONDITION-25

I/We R.K.Meena, Executive Engineer, Public Works Department, Division-Kishangarh, Ajmer (Rajasthan) is hereby undertakes that, User Agency will accept Any other condition that the Ministry of Environment, Forest & Climate Change may stipulate form time to time in the interest of conservation, protection and development of forests & wildlife.

Yours Faithfully


(आर. के. मीना)
अधिसाधी अभियन्ता
सा.नि.वि. खण्ड किरानगढ
(R.K.Meena)

Executive Engineer

Public Works Department

Division-Kishangarh, Ajmer

Ref.: FP/RJ/ROAD/18883/2016

Date: 14-12-2022

Project Name: Diversion of 4.47 ha forest land for widening and curve improvement on existing road alignment between existing chainage 17.350 Km to 19.600 Km of Kishangarh Hanumangarh Mega Highway Project Village- Chakbeer, Tehsil-Roopangarh, District-Ajmer

Proposal No. FP/RJ/ROAD/18883/2016

Forest land Proposed for Diversion: - 4.47 Ha.

Date of Proposal:-11/04/2016

UNDERTAKING FOR CONDITION-26

I/We R.K.Meena, Executive Engineer, Public Works Department, Division-Kishangarh, Ajmer (Rajasthan) is hereby undertakes that, all the Funds have been deposited by user agency in CAMPA fund only through e-portal (<https://parivesh.nic.in/>).

Yours Faithfully



(आर. के. मीना)
अधिशायी अभियन्ता
सा. वि. वि. खास किशनगढ़
(R.K.Meena) किशनगढ़

Executive Engineer

Public Works Department

Division-Kishangarh, Ajmer

Ref.: FP/RJ/ROAD/18883/2016

Date: 14-12-2022

Project Name: Diversion of 4.47 ha forest land for widening and curve improvement on existing road alignment between existing chainage 17.350 Km to 19.600 Km of Kishangarh Hanumangarh Mega Highway Project Village- Chakbeer, Tehsil-Roopangarh, District-Ajmer

Proposal No. FP/RJ/ROAD/18883/2016


Forest land Proposed for Diversion: - 4.47 Ha.

Date of Proposal:-11/04/2016

UNDERTAKING FOR CONDITION-27

I/We R.K.Meena, Executive Engineer, Public Works Department, Division-Kishangarh, Ajmer (Rajasthan) is hereby undertakes that, Compliance report has been uploaded on e-Portal (<https://parivesh.nic.in>)

Yours Faithfully


(आर. के. मीना)
अधिशायी अभियन्ता
सा.नि.वि. खण्ड किशानगर
(R.K.Meena)

Executive Engineer

Public Works Department

Division-Kishangarh, Ajmer

Annexure-I

FORM-I

(For linear projects)

Government of Rajasthan

Office of the District Collector, Ajmer

No. 1481

Dated: 16/4/18

TO WHOWSOEVER IT MAY CONCERN

In compliance of the Ministry of Environment and Forests (MoEF), Government of India's letter No. 11-9/98-FC (pt) dated 3rd August 2009 wherein the MoEF issued guidelines on submission of evidences for having initiated and completed the process of settlement of rights under the Scheduled Tribes and Other Traditional Forest Dwellers (Recognition of Forest Rights) Act, 2006 ('FRA' for short) on the forest land proposed to be diverted for non-forest purposes read with MoEF's letter dated 5th February 2013 wherein MoEF issued certain relaxation in respect of linear projects, it is certified that 4.470 hectares of forest land proposed to be diverted in favour of **Public Works Department, Ajmer, For Widening and Curve Improvement on Existing Road Alignment between Existing chainage 17.350km to 19.600km of Kishangarh-Hanumangarh Mega Highway Project** in Ajmer district falls within jurisdiction of **Chakbeer Village** in Roopangarh tehsil.

It is further certified that:

- The complete process for identification and settlement of rights under the FRA has been carried out for the entire 4.470 hectares of forest area proposed for diversion. A copy of records of all consultations and meetings of the Forest Rights Committee(s), Gram Sabha(s), Sub-Division Level Committee(s) and the District Level Committee are enclosed as annexure 1 to annexure 9
- The diversion of forest land for facilities managed by the Government as required under section 3(2) of the FRA have been completed and the Gram Sabhas have given their consent to it;
- The proposal does not involve recognized rights of Primitive Tribal Groups and Pre-agricultural communities.

Encl; AS above

मुख्य कार्यकारी अधिकारी
जिला परिषद, अजमेर
13/04/18

(Full Name and Official Seal of the District Collector)

Signature
जिला कलेक्टर, अजमेर
16/4/18

5
KIR
(आर. के. मीना)

कार्यालय जिला परिषद, अजमेर

16/16

क्रमांक : जिपअ/वन अधिकार/2016/

5931

दिनांक: 29/7/16

बैठक कार्यवाही विवरण

जिला स्तरीय परम्परागत वन निवासी (वन अधिकारों की मान्यता) अधिनियम 2006 एवं नियम 2008 तथा संशोधित नियम 2012 के अन्तर्गत गठित जिला स्तरीय समिति की बैठक दिनांक 29.07.16 का कार्यवाही विवरण :-

जिला स्तरीय परम्परागत वन निवासी (वन अधिकारों की मान्यता) अधिनियम 2006 एवं नियम 2008 तथा संशोधित नियम 2012 के अन्तर्गत गठित जिला स्तरीय समिति की बैठक दिनांक 29.07.2016 को सभागार जिला कलेक्ट्रेट, अजमेर में जिला कलक्टर महोदय की अध्यक्षता में सम्पन्न हुयी । बैठक में प्राप्त निम्न प्रस्तावों पर चर्चा की गई :-

प्रस्ताव संख्या एक :- अधिशाषी अभियन्ता, सार्वजनिक निर्माण विभाग, जिला खण्ड अजमेर के द्वारा प्रस्तुत प्रस्ताव जो कि Regarding Schedules Tribes and other Traditional Forest Dowelopers (STOTED) Certificate for 4-470 Hectare forest land for Widening and Curve Improvement on Existing Road Alignment between Exsiting change 17.350 km. to 19.600 km of Kishangarh-Hanumangarh Megha Highway Project.village Chakbeer, Tehsil-Roopangarh, Distt.Ajmer में भूमि प्रत्यारोपण करने हेतु वन अधिकार अधिनियम 2006 के तहत अनुसूचित जन जाति और अन्य परम्परागत वन निवास नहीं कर रहे हैं, का प्रमाण पत्र से संबंधित है।

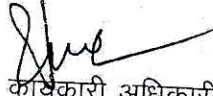
प्रस्ताव संख्या दो :- उप महाप्रबंधक, पॉवरग्रिड कारपोरेशन ऑफ इंडिया लि0 703, आवासीय योजना प्रगति नगर, कोटडा, अजमेर से प्राप्त प्रस्ताव जो कि 400 KV JETHANA, AJMER (POWERGRID) GEGAL, AJMER (R.V.P.N.) LINE IS PASSING THROUGH THE PROTECTED FOREST (6.35 HECTARE) AT DEVNAGAR & KANAS VILLAGE IN PUSHKAR TEHSIL .DISTT.AJMER में भूमि प्रत्यारोपण करने हेतु वन अधिकार अधिनियम 2006 के तहत अनुसूचित जन जाति और अन्य परम्परागत वन निवास नहीं कर रहे हैं, का प्रमाण पत्र से संबंधित है।


प्रस्ताव संख्या तीन :- सचिव, अजमेर विकास प्राधिकरण, अजमेर के पत्रांक 2396 दिनांक 29.07.16 से प्राप्त प्रस्ताव जो कि महाराणा प्रताप स्मारक पर 3डी लेजर शो के लिये वन अधिकार अधिनियम 2006 के तहत अनुसूचित जन जाति और अन्य परम्परागत वन निवास नहीं कर रहे हैं, का प्रमाण पत्र से संबंधित है।


समिति द्वारा उक्त प्रकरण में विचार विमर्श कर यह निर्णय लिया गया कि अधिशाषी अभियन्ता, सार्वजनिक निर्माण विभाग, जिला खण्ड अजमेर, उप महाप्रबंधक, पॉवरग्रिड कारपोरेशन ऑफ इंडिया लि0 703, आवासीय योजना प्रगति नगर, कोटडा, अजमेर तथा अन्य परम्परागत वन निवास नहीं कर रहे हैं, का प्रमाण पत्र से संबंधित है।

(आर. के. मीना)
अधिशाषी अभियन्ता


प्रत्यारोपण करने हेतु वन अधिकार अधिनियम 2006 के तहत अनुसूचित जन जाति और अन्य परम्परागत वन निवास नहीं कर रहे हैं, के प्रमाण पत्र से संबंधित है। उक्त प्रमाण पत्र दिये जाने की चर्चा की गयी। अजमेर जिले में अनुसूचित जन जाति और अन्य परम्परागत वन निवासी (वन अधिकारों की मान्यता) अधिनियम 2006, नियम 2008 तथा संशोधित नियम 2012 के अन्तर्गत परिभाषित कोई भी अनुसूचित जनजाति एवं अन्य परम्परागत वन निवासी का व्यक्ति/समुदाय उक्त अधिनियम/नियमों के अन्तर्गत देय किसी भी प्रकार के वन अधिकार हेतु उपरोक्त अधिनियम एवं नियम में उल्लेखित पात्रता नहीं रखता है। अतः अनापत्ति प्रमाण पत्र जारी करने हेतु सहमति प्रदान की गई।



मुख्य कार्यकारी अधिकारी,
जिला परिषद, अजमेर



उप वन संरक्षक,
अजमेर



सचिव
अजमेर विकास प्राधिकरण



जिला कलेक्टर,
अजमेर



उपखण्ड अधिकारी
अजमेर



उपखण्ड अधिकारी
पुष्कर



उपखण्ड अधिकारी
रूपनगढ़


तहसीलदार
अजमेर


तहसीलदार
पुष्कर


तहसीलदार
रूपनगढ़


अधिकांश अभियंता
सार्वजनिक निर्माण विभाग
जिला खण्ड, अजमेर




उप महाप्रबंधक
पॉवरग्रिड कारपोरेशन ऑफ इंडिया लि०
अजमेर

माननीय सदस्यगण

1. श्री राज प्रियदास

2. श्री राज प्रियदास 












3.




(आर. के. मीना)
अधिकांश अभियंता
सा.नि.वि. खण्ड किशनगढ़

कार्यालय जिला परिषद, अजमेर

बैठक उपस्थिति दिनांक 29.07.2016 , सायं 4.00 बजे

परम्परागत वन निवासी (वन अधिकारों की मान्यता) अधिनियम 2006 एवं नियम 2008 तथा संशोधित नियम 2012 के अन्तर्गत बैठक में निम्नलिखित सदस्य/अधिकारीगण उपस्थित हुये :-

क्र.सं.	नाम अधिकारी / सदस्य	पद	हस्ताक्षर
1	श्री किशोर कुमार	अति. जिला कलक्टर	
2	श्री कमलराम मीणा	मु.का.अ. जि. परिषद अजमेर	
3	श्री गजेन्द्रसिंह पवार	स.वन संरक्षक	
4	हरिताम आदित्य	उपरवड आधिकारी अजमेर	
5	उपेन्द्र सिंह	उप महा प्रबंधक जिल्हा कार्यालय, अजमेर	
6	Jai prakash	SDM AJM	
7	Ramesh Mathur	Xen A.D.R./SACADA	
8	सरोज मेघवाल	सदस्य	सरोज मेघवाल
9	Ajay Chakran	DFO DCF, Ajmer	
10	G. N. Gupta	EE PWD Ajmer	
11	श्रीकांत	व. व.	
12	सुभाष देवाजी	तहसील कार्यालय अजमेर	
13			



दिनांक 4/4/18 को उपखण्ड स्तरीय वनाधिकार समिति रूपनगढ़ की बैठक सम्पन्न हुई तथा सार्वजनिक निर्माण विभाग की किशनगढ़-हनुमानगढ़ मेंगा हाईवे के विस्तार एवं तीखे घुमावो को सुधारने के लिए उपयोग मे आने वाली चक बीड़ राजस्व ग्राम की वन भूमी पर (अधिकारों की मान्यता) अधिनियम 2006 की धारा 3 (1) व 3 (2) के प्रावधाननुसार उक्त भूमि पर वनाधिकार का कोई भी दावा लम्बित अथवा प्रक्रियाधीन नहीं है।

सार्वजनिक निर्माण विभाग की किशनगढ़-हनुमानगढ़ मेंगा हाईवे के विस्तार एवं तीखे घुमावो को सुधारने के लिए उपयोग मे आने वाली चक बीड़ राजस्व ग्राम की वन भूमी की लोकेशन नीचे दर्शायी गयी है।

रोड़ का नाम - किशनगढ़-हनुमानगढ़ मेंगा हाईवे

स्टोन नं. - (चैनेज 17.350 किलोमीटर से 19.600 किलोमीटर)

खसरा नं. -


आवश्यक प्रस्तावित वनभूमी - 44700 वर्गमीटर (4.47 हैक्ट.)

गाँव का नाम - चक बीड़


तहसील - रूपनगढ़

जिला - अजमेर (राजस्थान)


क्षेत्रीय वन अधिकारी
किशनगढ़
किशनगढ़


तहसीलदार
तहसीलदार (भू.अ.)
रूपनगढ़ (अजमेर)


उपखण्ड अधिकारी
उपखण्ड अधिकारी
रूपनगढ़ (अजमेर)


(आर. के. मीना)
अधिसापी अभियन्ता
सा.नि.वि. खण्ड किशनगढ़

दिनांक 6/2/2018 को ग्राम सभा का आयोजन किया गया जिसमें सार्वजनिक निर्माण विभाग की किशनगढ़-हनुमानगढ़ मेंगा हाईवे के विस्तार एवं तीखे घुमावो को सुधारने के लिए उपयोग मे आने वाली चक बीड़ राजस्व ग्राम की वन भूमी पर (अधिकारों की मान्यता) अधिनियम 2006 की धारा 3 (1) व 3 (2) के प्रावधाननुसार उक्त भूमि पर वनाधिकार का कोई भी दावा लम्बित अथवा प्रक्रियाधीन नहीं है।

उक्त किशनगढ़-हनुमानगढ़ मेंगा हाईवे के विस्तार एवं तीखे घुमावो को सुधारने के लिए ग्राम सभा में वन भूमि की आवश्यकता बताई गई एवं सभी गाँव वालो की सहमति से प्रस्ताव पारीत किया गया तथा किसी भी सदस्य को वन क्षेत्र में रोड़ बनाने में कोई आपत्ती नहीं है। उक्त प्रस्ताव ग्राम सभा के रजिस्टर में क्रमांक 154/03 पर इन्द्राज है तथा ग्रामसभा में 50 प्रतिशत से अधिक सदस्यों की उपस्थिति दर्ज कराई गई।

रोड़ का नाम - किशनगढ़-हनुमानगढ़ मेंगा हाईवे

स्टोन नं. - (चैनेज 17.350 किलोमीटर से 19.600 किलोमीटर)


खसरा नं. -

आवश्यक प्रस्तावित वनभूमी - 44700 वर्गमीटर (4.47 हैक्ट.)

गाँव का नाम - चक बीड़

तहसील - रूपनगढ़

जिला - अजमेर (राजस्थान)

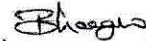


सरपंच

ग्राम पंचायत सुरसुरा
सरपंच
प.स. किशनगढ़ (अजमेर)

ग्राम पंचायत

पं. स. रूपनगढ़ (अजमेर)



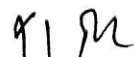
ग्राम संतक पदेन सांचे

ग्राम पंचायत सुरसुरा
प.स. किशनगढ़ (अजमेर)
ग्राम संतक पदेन सांचे

ग्राम पंचायत

पं. स. रूपनगढ़ (अजमेर)





(आर. के. मीना)
अधिसाक्षी अभियन्ता



कार्यालय ग्राम पंचायत सुरसुरा

पंचायत समिति किशनगढ़ (सिलोरा) जिला-अजमेर राज.

रामेश्वरलाल खींची

सरपंच ग्राम पंचायत सुरसुरा

पूर्व प्रधान, पं.स. सिलोरा, मो. 9829129463

क्रमांक

दिनांक... 6/2/2018

दिनांक 6/2/2018 को ग्राम सभा का आयोजन किया गया जिसमें सर्वो निर्माण विभाग की किशनगढ़-हनुमानगढ़ मैद्या हाईवे के विस्तार एवं तीखे छुआकों के सुधारने के लिए उपयोग में आने वाली 155 बीड शजस्क ग्राम की वन भूमि पर (अधिकारों की मान्यता) अधिनियम 2006 की धारा 3(1) व 3(2) के प्रावधाननुसार उक्त भूमि पर वनाधिकार का कोई भी दावा लाम्बित अथवा अडियायीन नहीं है।

उक्त किशनगढ़-हनुमानगढ़ मैद्या हाईवे के विस्तार एवं तीखे छुआकों को सुधारने के लिए ग्रामसभा में वन भूमि की आवश्यकता बताई गई एवं सभी गांव वालों की सहमति से प्रस्ताव पारित किया गया तथा किसी भी सदस्य को वन क्षेत्र में रोड बनाने में कोई आपत्ती नहीं है। उक्त प्रस्ताव ग्रामसभा के रजिस्टर में क्रमांक 154/03 पर इन्डाज है। तथा ग्रामसभा में 50% से अधिक सदस्यों की उपस्थिति दर्ज कराई गई।

सरपंच

ग्राम पंचायत सुरसुरा
प.स. किशनगढ़ (अजमेर)

ग्राम सचिव पदम सांचव

ग्राम पंचायत सुरसुरा
प.स. किशनगढ़ (अजमेर)

(आर. क. मीना)

अधिसापी अभियन्ता

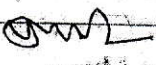





सा.नि.वि. खण्ड किशनगढ़

(154)

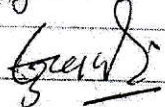
विशेष ग्रामसभा ग्रा.प. सुरसुरा


आज दिनांक 6/11/2018 को ग्राम पंचायत मुख्यालय पर राज्य सरकार के निर्देशानुसार एवं श्रीमान विकास अधिकारी के आदेशानुसार ग्राम पंचायत विकास योजना (G.P.D.P) वर्ष 2018-19 के निर्माण हेतु ग्रामसभा का आयोजन रखा गया। ग्रामसभा में निम्नानुसार सरकारी, अर्हसरकारी एवं जनप्रतिनिधि उपस्थित हुए -

उपस्थित जनप्रतिनिधि-

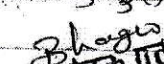
- | | | |
|---------------------------|-----------|---|
| 1. श्री रामेश्वर लाल खीची | सरपंच |  |
| 2. | | |
| 3 श्रीमती नारायणी देवी | वार्ड पंच |  |
| 4 श्री पेमाराम साहिया | |  |
| 5- श्री चन्द्र प्रीत | | |
| 6 श्री जलवार जी. | |  |
| 7 श्री जलवार रवि | |  |
| 8 श्रीमती दौरी देवी | |  |

उपस्थित अधिकारी/कर्मचारी

- | | | |
|--------------------|--------------------------|---|
| 1. श्रीमान जलवार | ग्रामसेवक व पीएम अधिकारी | Bhagat |
| 2. सुरेश सिंह चारण | PEO पंच-मिशन |  |
| 3. आशा स-रोप | ग्रामसभा सुरसुरा | |


सरपंच




ग्रामसेवक पदम साहव
सुरसुरा

- (19) सार्व स्थानोपर 10 हैड पम्प स्थापना कार्य
- (20) बालाजी बड से मेघवाल बस्ती तक पेयजल हेतु पाईप लाईन बिधागे का कार्य सुरपुरा
- (21) किवानगढ रोड से मंडूरी कालोनी तक पाईप लाईन का
- (22) इमझान धार में गठिन निर्माण प्रयोजन पर मध्य विद्युत मोटर पम्पसेट सुरपुरा
- (23) मेवरलाल भीगा के धार के मेवरलाल सुदार के मऊ सी.सी. ब्लाक रोड मय नाली निर्माण
- (24) कुचरा पात्र निर्माण
- (25) रोड लाईट पर स्टीट लाईट व फोल निर्माण काम सुरपुरा
- (26) लैजा अडिल निर्माण मय कुवारा खंड निर्माण सुरपुरा
- (27) चक्रवर्त निर्माण को लैजा चौक सुरपुरा
- (28) हरमाडा रोड से बासलोडी दाणी तक नाला निर्माण कार्य सुरपुरा

प्रस्ताव सं. (3) किवानगढ - हनुमानगढ में धा लक्ष के विस्तार में भूमि की आवश्यकता पर अनापत्ति प्रमाण पत्र बाबत निर्णय :- अधिवासी आसियता सार्वजनिक निर्माण विभाग जिला अजमेर द्वारा उत्पुल प्रस्ताव में भूमि उत्पादोपण करने के वन अधिकार अधिनियम 2006 के तहत अनुसूचित जनजाति अन्य परम्परागत वन परकार हल्का सुरपुरा में निवास नहीं रहे हैं एवं उक्त अधिनियम के अन्तर्गत पात्रता नहीं रखते अतः वाड विचार विमर्श निर्णय हुआ कि श्रीमान उपखण्ड अधिकारी कपनगढ जिला - अजमेर के अनापत्ति कमांड UP1 दिनांक 29/7/16 एवं श्रीमान जिला कलेक्टर अजमेर के पत्र कमांड / वि.अ. / पंचायत / वन अधिकारी / 29 दिनांक 29/7/2016 के अनापत्ति प्रस्ताव पत्र के आधार पर सर्वसम्मति से यह निर्णय हुआ कि उक्त मेघवाल धार पर

Bhagya
 उपखण्ड अधिकारी
 किवानगढ (अजमेर)
 सुरपुरा
 पंचायत सुरपुरा

उत्पादोपण करे लो श्रीमान पंचायत के कोई प्रस्ताव



जमाबन्दी (खेवट/खतोनी)
(प्रतिलिपि)

प्रपत्र पी-26 (सी)
(देखिये नियम 153 ए)

ग्राम का नाम :- सवाईपुरा
पटवार हल्का :- भगवानपुरा
भू.अभि.नि. :- पीचौलिया
तहसील :- पीसाँगन
जिला :- अजमेर

अंतिम चौसाला आधार सम्वत :- 2073 - 2076 जमाबंदी 2075 (वर्ष 2019) से स्थायी
भूमि धारक का नाम :- राज.सरकार
क्षेत्रफल की ईकाई :- हैक्टेयर
खाता संख्या नया :- 261
खाता संख्या पुराना :- 1

काश्तकार का नाम:-

1. वन विभाग हिस्सा- पूर्ण वन विभाग के अधीन भूमि,

खसरा संख्या	क्षेत्रफल	भूमि वर्गीकरण	कृषक द्वारा संदत्त लगान	सिंचाई के साधन	अन्तरण के क्रम में प्रमाणित नामान्तरकरण संख्या व दिनांक	टिप्पणी
821/754	6.2500	बारानी 3	6.2500	18.75	स्वीकृत नामांतरकरण : 595 09/06/2022 आवंटन	
827/822	4.4700	बारानी 3	4.4700	13.41	स्वीकृत नामांतरकरण : 609 19/12/2022 न्याया. आदेश	
कुल खसरे - 2	10.7200		10.7200	32.1600		

यह प्रपत्र केवल प्रार्थी की जानकारी के लिए है।

इसका उपयोग किसी भी न्यायालय में साक्षी के रूप में नहीं किया जा सकता है।

नकल जारी करने की तिथि :- 26-Dec-2022





जमाबन्दी (खेवट/खतोनी)
(प्रतिलिपि)

प्रपत्र पी-26 (सी)
(देखिये नियम 153 ए)

ग्राम का नाम :- सवाईपुरा
पटवार हल्का :- भगवानपुरा
भू.अभि.नि. :- पीचौलिया
तहसील :- पीसाँगन
जिला :- अजमेर

अंतिम चौसाला आधार सम्वत :- 2073 - 2076 जमाबंदी 2075 (वर्ष 2019) से स्थायी
भूमि धारक का नाम :- राज.सरकार
क्षेत्रफल की ईकाई :- हैक्टेयर
खाता संख्या नया :- 1
खाता संख्या पुराना :- 1

काश्तकार का नाम:-

राज. सरकार

खसरा संख्या	क्षेत्रफल	भूमि वर्गीकरण	कृषक द्वारा संदत्त लगान	सिंचाई के साधन	अन्तरण के क्रम में प्रमाणित नामान्तरकरण संख्या व दिनांक	टिप्पणी
100	0.0100	गै.मु.चाह 0.0100			नामांतरकरण संख्या : 609, 24/11/2022 न्याया. आदेश खसरा	
2	0.0100	गै.मु.रास्ता 0.0100			संख्या: 822/754 पर का नामांतरकरण प्रक्रियाधीन है।	
25/989	0.1000	गै.मु.रास्ता 0.1000			स्वीकृत नामांतरकरण : 476 13/05/2019 न्याया. आदेश	
277	0.1500	गै.मु.रास्ता 0.1500			स्वीकृत नामांतरकरण : 477 13/01/2020 न्याया. आदेश	
278/778	0.0800	गै.मु.रास्ता 0.0800			स्वीकृत नामांतरकरण : 510 22/04/2020 न्याया. आदेश	
278/779	0.0800	गै.मु.रास्ता 0.0800			स्वीकृत नामांतरकरण : 520 06/08/2020 न्याया. आदेश	
279/780	0.0100	गै.मु.रास्ता 0.0100			स्वीकृत नामांतरकरण : 536 12/11/2020 न्याया. आदेश	
342	0.0500	गै.मु.रास्ता 0.0500			स्वीकृत नामांतरकरण : 537 19/12/2020 आवंटन	
4	0.0200	गै.मु.रास्ता 0.0200			स्वीकृत नामांतरकरण : 546 18/01/2021 न्याया. आदेश	
406	0.2200	गै.मु.रास्ता 0.2200			स्वीकृत नामांतरकरण : 553 31/03/2021 न्याया. आदेश	
416/825	0.3200	बारानी 2 0.3200			स्वीकृत नामांतरकरण : 556 22/04/2021 न्याया. आदेश	
417	3.4600	बारानी 2 3.4600			स्वीकृत नामांतरकरण : 575 21/02/2022 न्याया. आदेश	
417/826	0.2500	बारानी 2 0.2500			स्वीकृत नामांतरकरण : 588 18/05/2022 न्याया. आदेश	
417/830	0.0500	बारानी 2 0.0500			स्वीकृत नामांतरकरण : 595 09/06/2022 आवंटन	
447	0.1300	चाही 3 0.1300		447/885	स्वीकृत नामांतरकरण : 606 19/10/2022 न्याया. आदेश	
447/885	0.0100	गै.मु.चाह 0.0100				
450/823	0.1500	चाही 3 0.1500				
452/910	0.2000	बारानी 1 0.2000				
453	0.0500	बारानी 1 0.0500				
477	0.7900	बारानी 1 0.7900				
491	0.0300	गै.मु.रास्ता 0.0300				
507	0.0500	गै.मु.रास्ता 0.0500				
508	0.1600	चाही 1 0.1600				

5
91/22
(आर. कं. मीना)
अधिसाषी अभियन्ता
सा.नि.वि. खण्ड किशनगढ़

सुरक्षा पत्र (प-21)

भू अ नि कृत पीपीलिया

गहरील पीपीलिया

जिला प्रतापसर

सर्वेक्षण तथा डाल बांड की क्रम संख्या 2073-2076

साधारण करण शुल्क 20 शामिल 0

जमाबंदी में प्रतिस्थापित किये जाने के लिए प्रस्तावित नवी प्रविष्टि

क्र.सं.	विशेषिणी सहित काराकार का नाम	अमरा संख्या	क्षेत्रफल	मदत वर्गीकरण	राजस्व नगान
7	8	9	10	11	12
261	1) वन विभाग	821/754	6.2500	बाराणी 3	18.75
	हिस्सा पूर्ण	827/822	4.4700	बाराणी 3	13.41
	वन विभाग के अधीन भूमि				
1	काबिल कारत	100	0.0100	ने.मु.बाह	
	काबिल कारत भूमि	2	0.0100	ने.मु.बाह	
	काबिल कारत भूमि	25/909	0.1000	ने.मु.बाह	
	काबिल भूमि	277	0.1600	ने.मु.बाह	
	काबिल भूमि	278/778	0.0800	ने.मु.बाह	
	काबिल कारत भूमि	278/778	0.0800	ने.मु.बाह	
	काबिल कारत भूमि	278/780	0.0100	ने.मु.बाह	
	काबिल कारत भूमि	342	0.0500	ने.मु.बाह	
	काबिल कारत भूमि	4	0.0200	ने.मु.बाह	
	काबिल कारत भूमि	408	0.2200	ने.मु.बाह	
	काबिल कारत भूमि	416/825	0.3200	बाराणी 2	

९
५/१२
(आर. के. मीना)
अधिसापी अभियन्ता
सा.नि.वि. खण्ड किसानाह

Online payment history made by User Agency under CAMPA

Detail	Application_No	Application No (New)	Date of IN-PRINCIPLE	Amount to be Paid/Amount Paid (In Rs.)	Payment Status	Payment Detail	Demand Letter
AD/18883/2016 port.aspx? /ROAD/18883/2016) and Curve ment on Existing Road .	ROAD188832016266	6118883266	30 Nov 2021	CA: 1905486/- , Addl CA : 26040/- PCA: 1242571/- , CAT : 0/- Safety Zone: 0/- , Addl PA : 0/- NPV: 4281277/- , Other Charges : 0/- Other Charges1 : 0/- Other Charges2 : 0/- Other Charges3 : 0/- Total : 7455374/-	✓ Paid	Fund Demand Verified by :14 Feb 2022 Nodal Officer On Bank Name : Union Bank Of India Mode of Payment : NEFT/RTGS (Challan) Challan Generated On :02 May 2022 Transaction Date:04 May 2022	Demand Letter (../writereaddata/Fundpdf/110220221236035392_FPRJROAD188832016_User_Fund_Demanded_F3305.pr Generated Challan (../UserAccount/Neft_Challan.aspx?pid=ROAD188832016266)

SWACHH BHARAT (HTTPS://SWACHHBHARAT.MYGOV.IN/)

Power To Empower (WWW.DIGITALINDIA.GOV.IN)

(HTTPS://DATA.GOV.IN/)

The national portal of India
india.gov.in

INDIA.GOV.IN/ my Gov (HTTPS://WWW.MYGOV.IN/)

Meity (HTTP://MEITY.GOV.IN/)

Open Government Data (OGD) Platform India

(HTTP://WWW.PMINDIA.GOV.IN/EN/)

NIC

WWW.NIC.IN/

Owned, Updated and Maintained by Ministry of Environment, Forest and Climate Change, Government of India
Conditions (TermsandConditions.aspx) | Privacy Policy (PrivacyPolicy.aspx) | Copyright Policy (CopyrightPolicy.aspx) | Hyperlinking Policy
ngPolicy.aspx) | Accessibility Statement (Accessibilitystatement.aspx) | Disclaimer (Disclaimer.aspx) | Contact Us (contact.aspx)

For any Technical support, Please Contact EFCCID, NIC, New Delhi,
monitoring-fc(at)nic(dot)in

5
9/1/22
(आर. के. मीना)
अधिकाारी अभियन्ता
सा.नि.वि. खण्ड किशनगढ़

Jeevan Goyal.
 Bounded as under- East :- Road, West :- Oilor Plot, North :- Plot
 No. C-82, South :- Plot No. C-84
 Date: - 24-12-2021
 Place: - Sriganganagar
 - Authorized Officer
 State Bank of India

Int of Odisha
 Engineer, Rural Works Circle, Sambalpur
 www.ruralworksodisha.gov.in
 No. Bridge Tender Online - RWCSBP-38/2021-22
 online percentage rate bid from experienced & eligible bidders for 4 (Four) nos of Bridge works
 in the District of Bargarh.
 Rs. 790.21 lakhs.
 in favour of concerned Executive Engineer,
 www.tendersodisha.gov.in (https://tendersodisha.gov.in)
 should be furnished by the bidders as mentioned in DTCN.

Bidding	Last date & time for seeking clarification	Date & Time of opening of tender	
		Technical Bid	Financial Bid
0			
1	05		
upto 5.00 PM	11.01.2022 up to 1.00 PM	17.01.2022 at 11.00 A.M.	Will be intimated later

Sd/-
 Chief Construction Engineer,
 Rural Works Circle, Sambalpur
 OIPR-35001/11/00502/122

**TAMIL NADU - TIRUNELVELI HIGHWAYS
 (Construction & Maintenance) CIRCLE**

TENDER NOTICE
 31/2021-22/HDO. Dated: 24.12.2021
 Governor of Tamil Nadu. Percentage tender through online
 02.2022 At 14.00 hours by the Superintending Engineer (H),
 CRIDP 2021-22 Works pertaining to Tirunelveli (4 Works)

site value of works, EMD, availability of tender documents
 available from 04.01.2022 onwards in the Government website
 any Changes/Corrections in the tender, it will be published in
 site only.
 Superintending Engineer (H),
 C&M, Tirunelveli Circle

EXECUTIVE ENGINEER, RWS&S DIVISION, BARIAPADA.
 04792-259464, E-Mail: eerwss_bpd@rediffmail.com, eerwss_bpd@ori.nic.in

Govt. of Odisha e-procurement Notice.
 Notification No. 36 of 2021-22. Date: 24.12.2021.
 Execution of Rural Piped Water Supply New Projects under different Blocks in
 Mayurbhanj district. in Percentage rate. (36 packages).
 : 330.72 lakh to 400.52 Lakhs.
 : 11 months.
 : From 11 hour of 11.01.2022 to 27.01.2022 up to 17 hours.
 : Both Technical & Financial Bid for each Package Up to 17 hours of 27.01.2022.
 : Executive Engineer, RWS&S Division, Baripada.
 : 28.01.2022 at 11.00 A.M.
 to be published in the above website <http://www.tendersodisha.gov.in>
 procurement Portal: <https://tendersodisha.gov.in/>

Sd/- Executive Engineer,
 RWS&S Division, Baripada
 OIPR/25014/11/0015/2122

INDUSTRIAL AREAS DEVELOPMENT BOARD
 (A Government of Karnataka Undertaking)

ng, 4th & 5th Floor, Khanija Bhavan Race Course Road
 Bengaluru - 560 001. website : www.kiadb.in

EP-31/12717/2021-22 Date: 29.12.2021

NOTICE INVITING TENDER
 (High GOK e - Procurement Portal Only)

system are invited as per the Karnataka Transparency
 1999 and Rules 2000 through electronic procurement
 holding valid Class-I (Civil) issued from KPWD,
 who have got adequate financial resources, state of
 ble construction equipments, technical man power &
 e for the following works of (1) Formation of Industrial
 n of 18m wide roads including asphaltting, construction
 cross drainage works, GLSR, Raising main, RWH and
 pipeline at Mulwada Industrial Area, Phase-2, Kolhar
 Package-2. (2) Formation of Industrial layout including
 roads including asphaltting, construction of RCC side
 ge works, Bridge and HDPE dual water supply pipeline
 ia, Phase-2, Kolhar Taluk, Vijayapur District-Package-1.
 receipt of tender is : 31.01.2022 upto 04:00 pm
 ad Bidding Documents from the E-Procurement Portal
 a.gov.in.

Sd/-
 Chief Engineer-1, KIADB Bengaluru

COVID-19. NO CARELESSNESS UNTIL THERE IS A CURE.



भारत सरकार GOVERNMENT OF INDIA
 पर्यावरण, वन एवं जलवायु परिवर्तन विभाग
MINISTRY OF ENVIRONMENT, FOREST & CLIMATE CHANGE
 एकीकृत क्षेत्रीय कार्यालय, जयपुर / Integrated Regional Office, Jaipur
 ए-218 & बी-218, "आरव्या भववन", जयपुर-302004
 A-218 & B-218, "ARANYA BHAWAN", Jhalsana Institutional Area,
 Jaipur-302004
 653
 31221 टैल नं. 0141-2713858, 2713788 ईमेल: fro.jaipur-mefco@gov.in
 पर. सं. 30/11/2021/18893/2016
 दि. 30/11/2021

(Online Proposal No: FP/RJ/ROAD/18893/2016)

Free Diversion of 4.47 Ha forest land for widening and curve improvement on existing
 road alignment between chainage 17.350 Km to 19.600 Km of Kishangarh
 Hanumantgarh Mega Highway Project Village- Chakbar, Tehsil- Roopangarh,
 District-Ajmer.
 मूल्य: 790.21 लाख, तारखे: 24.12.2021, जयपुर, दिनांक 14/01/2022

नोटिस
 राजकीय वन्य जमीन पर का जलवायु परिवर्तन का एक हिस्सा है। राज. सरकार पर्याय में का (श्रीमान) अधिकारी, 1999
 की धारा 1(1) के अंतर्गत जारी कानून की दिशानिर्देशों के तहत का पर्यावरण, वन एवं जलवायु परिवर्तन विभाग
 पर्यावरण, वन एवं जलवायु परिवर्तन विभाग के अंतर्गत का जलवायु परिवर्तन विभाग (Principal / State-
 approval) निर्धारित करी का प्रस्ताव करेगा।

- Legal status of the forest land shall remain unchanged.
- Compensatory afforestation shall be taken up by the Forest Department over an area of 4.47 ha non-forest land in Compartment No. 754, Village Sawalipura, Tehsil-Pisangan, District-Ajmer at the cost of the user agency. As far as possible, a mixture of local indigenous species shall be planted and monoculture of any species may be avoided.
- The non-forest land proposed for CA shall be transferred and mutated in favour of State Forest Department.
- The non-forest land which is transferred and mutated in favour of State Forest Department for the purpose of compensatory afforestation shall be declared as Reserved Forest under Section-4 or Protected Forest under Section-29 of the Indian Forest Act, 1927 or under the relevant Section(s) of the State Forest Act prior to Stage-II approval.
- The cost of compensatory afforestation at the prevailing wage rates as per compensatory afforestation scheme and the cost of survey, demarcation and erection of permanent pillars if required on the CA land shall be deposited in advance with the Forest Department by the project authority. The CA will be maintained for 10 years. The scheme may include appropriate provision for anticipated cost increase for works scheduled for subsequent years.
- The State Government shall charge the Net Present Value(NPV) for the 4.47 ha forest area to be diverted under this proposal from the User Agency as per the orders of the Hon'ble Supreme Court of India dated 30/10/2002, 01/08/2003, 28/03/2008, 24/04/2008 and 09/05/2008 in IA No. 566 in WP (C) No. 202/1995 and as per the guidelines issued by the Ministry vide letters No. 5-1/1998-FC (Pt. II) dated 18/09/2003, as well as letter No. 5-2/2006-FC dated 03/10/2006 and 5-3/2007-FC dated 05/02/2009 in this regard.
- User Agency shall pay penal NPV as there is violation of the provisions of the Forest (Conservation) Act, 1980 in the instant proposal, penal NPV shall be applicable as per para 1.21 (i) (a) and (b) of the guidelines for effective and transparent implementation of the provisions of Forest (Conservation) Act, 1980 released on 28/03/2019 vide Govt. of India, Ministry of Environment, Forest and Climate Change letter No. F. No. 5-2/2017-FC.
- Additional amount of the NPV of the diverted forest land, if any, becoming due after finalization of the same by the Hon'ble Supreme Court of India on receipt of the report from the Expert Committee, shall be charged by the State Government from the User Agency. The User Agency shall furnish an undertaking to this effect.
- User agency shall raise strip plantation on both sides and central verge of the road as per the IRC norms.
- Speed regulating signage will be erected along the road at regular intervals in the Protected Areas/ Forest Areas.
- The user agency shall provide suitable under/ over pass in Protected Area/ Forest Area as per recommendations of CWLW/NBW/L FAC/REC.
- The complete compliance of the FRA, 2006 shall be ensured by way of prescribed certificate from the concerned District Collector.
- No tree felling shall be involved in the implementation of this project.
- User Agency shall obtain Environmental Clearance as per the provisions of the Environmental (Protection) Act, 1986, if applicable.
- The layout plan of the proposal shall not be changed without prior approval of Central Government.
- No labour camp shall be established on the forest land.
- Sufficient firewood, preferably the alternate fuel, shall be provided by the User Agency to the labourer after purchasing the same from the State Forest Department or the Forest Development Corporation or any other legal source of alternate fuel.
- The boundary of the diverted forest land shall be suitably demarcated on ground at the project cost, as per the directions of the concerned Divisional Forest Officer.
- No additional or new path will be constructed inside the forest area for transportation of construction materials for execution of the project work.
- The period of diversion under this approval shall be co-terminus with the period of lease to be granted in favour of the user agency or the project life, whichever is less.
- The forest land shall not be used for any purpose other than that specified in the project proposal.
- The forest land proposed to be diverted shall under no circumstances be transferred to any other agencies, department or person without prior approval of Govt. of India.
- The KML file of the area to be diverted and the CA areas shall be uploaded on the e-Green watch portal with all requisite details, before issuing working permission towards linear projects or submitting compliance report for seeking Stage-II approval, as the case may be.
- Violation of any of these conditions will amount to violation of Forest (Conservation) Act, 1980 and action would be taken as per the MoEF&CC Guideline F. No. 11-42/2017-FC dt 29/01/2018.
- Any other condition that the Ministry of Environment, Forests & Climate Change may stipulate from time to time in the interest of conservation, protection and development of forests & wildlife.
- All the funds received from the user agency under the project shall be transferred/ deposited to CAMPA fund only through e-portal.
- The compliance report shall be uploaded on e-portal (<https://parivash.nic.in/>). After receipt of compliance report on fulfillment of all of the above conditions from the State Government, proposal will be considered for final approval under Section-2 of the Forest (Conservation) Act, 1980, by this office. The order for transfer of forest land to User agency shall not be issued by the State Government till final approval order for diversion of forest land is issued by Government of India.

PCA
 4/1/2022
 (आर. के. मीना)
 अधिशासी अभियन्ता
 सा.नि.वि. खण्ड किशनगढ़

संज्ञक संख्या (वन), दिनांक संविधान, राजस्थान राज्य, जयपुर, राजस्थान
 (Online Proposal No: FPR/J/ROAD/18883/2016)

विषय: Diversion of 4.47 ha forest land for widening and curve improvement on existing road alignment between chainage 17.350 Km to 19.600 Km of Kishangarh Hanumangarh Mega Highway Project Village- Chakboer, Tehsil- Roopnagar, District- Ajmer.

संदर्भ संज्ञक संख्या, राजस्थान का पत्र-ए 1134 जन/2020, जयपुर, दिनांक 18.06.2020.

उपरोक्त विषयक संबंधित वन का अंशगत प्रयोग करने पर कट करे विरुद्ध हुए प्रस्ताव प्रस्ताव में वन (संरक्षण) अधिनियम, 1980 की धारा (2) के अंतर्गत भारत सरकार को स्वीकृत करने वाले को प्रस्ताव के परिष्कारण के रूप में संशोधन विधिवत परामर्श 17.4.47 हे. अंतर्गत के प्रस्ताव में एन.टी. सं. 00 एवं के एन.टी. सं. 00 संविधान (In-principle/Stage-I approval) एम.एन.टी. सं. 00 संविधान के-

1. Legal status of the forest land shall remain unchanged.
2. Compensatory afforestation shall be taken up by the Forest Department over an area of 4.47 ha non-forest land in Compartment No. 753, Village- Sawajpura, Tehsil- Pitsangan, District- Ajmer at the cost of the user agency. As far as possible, a mixture of local indigenous species shall be planted and monoculture of any species may be avoided.
3. The non-forest land proposed for CA shall be transferred and mutated in favour of State Forest Department.
4. The non-forest land which is transferred and mutated in favour of State Forest Department for the purpose of compensatory afforestation shall be declared as Reserved Forest under Section- 4 or Protected Forest under Section- 29 of the Indian Forest Act, 1927 or under the relevant Section(s) of the State Forest Act prior to Stage-II approval.
5. The cost of compensatory afforestation at the prevailing wage rates as per compensatory afforestation scheme and the cost of survey, demarcation and erection of permanent pillars if required on the CA land shall be deposited in advance with the Forest Department by the project authority. The CA will be maintained for 10 years. The scheme may include appropriate provision for anticipated cost increase for works scheduled for subsequent years.
6. The State Government shall charge the Net Present Value (NPV) for the 4.47 ha. forest area to be diverted under this proposal from the User Agency as per the orders of the Hon'ble Supreme Court of India dated 30/10/2002, 01/08/2003, 28/03/2008, 24/04/2008 and 09/05/2008 in IA No. 566 in WP (C) No. 202/1995 and as per the guidelines issued by the Ministry vide letters No. 3-1/1998-FC (Pt. II) dated 18/09/2003, as well as letter No. 5-2/2006-FC dated 03/10/2006 and 5-3/2007-FC dated 05/02/2009 in this regard.
7. User Agency shall pay penal NPV as there is violation of the provisions of the Forest (Conservation) Act, 1980 in the instant proposal, penal NPV shall be applicable as per para 1.21 (i) (a) and (b) of the guidelines for effective and transparent implementation of the provisions of Forest (Conservation) Act, 1980 released on 28/03/2019 vide Govt of India, Ministry of Environment, Forest and Climate Change letter No. E. No. 5-2/2017-FC.
8. Additional amount of the NPV of the diverted forest land, if any, becoming due after finalization of the same by the Hon'ble Supreme Court of India on receipt of the report from the Expert Committee, shall be charged by the State Government from the User Agency. The User Agency shall furnish an undertaking to this effect.
9. User Agency shall raise strip plantation on both sides and central verge of the road as per the IRC norms.
10. Speed regulating signage will be erected along the road at regular intervals in the Protected Area/ Forest Area.
11. The user agency shall provide suitable under cover pass in Protected Area/ Forest Area as per recommendations of CWRW/NRWL /PAC/REC.
12. The complete compliance of the FRA, 2006 shall be ensured by way of prescribed certificate from the concerned District Collector.
13. No tree felling shall be involved in the implementation of this project.
14. User Agency shall obtain Environmental Clearance as per the provisions of the Environmental (Protection) Act, 1986, if applicable.
15. The layout plan of the proposal shall not be changed without prior approval of Central Government.
16. No labour camp shall be established on the forest land.
17. Sufficient firewood, preferably the alternate fuel, shall be provided by the User Agency to the labourer after purchasing the same from the State Forest Department or the Forest Development Corporation or any other legal source of alternate fuel.
18. The boundary of the diverted forest land shall be suitably demarcated on ground at the project cost, as per the directions of the concerned Divisional Forest Officer.
19. No additional or new path will be constructed inside the forest area for transportation of construction materials for execution of the project work.
20. The period of diversion under this approval shall be co-terminus with the period of lease to be granted in favour of the user agency or the project life, whichever is less.
21. The forest land shall not be used for any purpose other than that specified in the project proposal.
22. The forest land proposed to be diverted shall under no circumstances be transferred to any other agencies, department or person without prior approval of Govt. of India.
23. The KML file of the area to be diverted and the CA areas shall be uploaded on the e Green watch portal with all requisite details, before issuing working permission towards linear projects or submitting compliance report for seeking Stage-II approval, as the case may be.
24. Violation of any of these conditions will amount to violation of Forest (Conservation) Act, 1980 and action would be taken as per the MoEF&CC Guideline E.No. 11-42/2017-PG dt. 29/01/2018.
25. Any other condition that the Ministry of Environment, Forests & Climate Change may stipulate from time to time in the interest of conservation, protection and development of forests & wildlife.
26. All the funds received from the user agency under the project shall be transferred/ deposited to CAMPA fund only through e-portal.
27. The compliance report shall be uploaded on e-portal (<https://parivesh.nic.in/>).

After receipt of compliance report on fulfillment of all of the above conditions from the State Government, proposal will be considered for final approval under Section-2 of the Forest (Conservation) Act, 1980, by this office.

The order for transfer of forest land to user agency shall not be issued by the State Government till final approval order for diversion of forest land is issued by Government of India.

(अलग कुपन पर)
 उप वनपहानिरीक्षण (केन्द्रीय)

PWA
 17/9/20
 (आर. के. मीना)
 अधिशाही अभियन्ता
 सा.नि.वि. खण्ड किशनगर

The Korala Minerals and Metals Ltd. KMMML. For supply of various minerals and metals. Contact: 081 2500 1111. Website: www.korala.com

The Korala Minerals and Metals Ltd. KMMML. For supply of various minerals and metals. Contact: 081 2500 1111. Website: www.korala.com

OSBI Tender Notice for the supply of various materials. OSBI, Government of Karnataka. Contact: 081 2500 1111.

Balemi City Municipal Corporation 2021-22 15th Annual Finance Commission. For the year 2021-22. Contact: 081 2500 1111.

Container Corporation of India Ltd. CCIL. For supply of various containers. Contact: 081 2500 1111.

Kotak Mahindra Bank Ltd. For various banking services. Contact: 081 2500 1111.

OSBI Tender Notice for the supply of various materials. OSBI, Government of Karnataka. Contact: 081 2500 1111.

Balemi City Municipal Corporation 2021-22 15th Annual Finance Commission. For the year 2021-22. Contact: 081 2500 1111.

Tender Notice for the construction of various structures. Contact: 081 2500 1111.

Kotak Mahindra Bank Ltd. For various banking services. Contact: 081 2500 1111.

OSBI Tender Notice for the supply of various materials. OSBI, Government of Karnataka. Contact: 081 2500 1111.

Balemi City Municipal Corporation 2021-22 15th Annual Finance Commission. For the year 2021-22. Contact: 081 2500 1111.

Office of the Additional Chief Engineer, Rural Works Circle, Bangalore. For various engineering services. Contact: 081 2500 1111.

Government of Karnataka. For various government services. Contact: 081 2500 1111.

Government of Karnataka. For various government services. Contact: 081 2500 1111.

Government of Karnataka. For various government services. Contact: 081 2500 1111.

Delhi Jal Board: Govt. of N.C.T. of Delhi. For various water supply services. Contact: 081 2500 1111.

Government of Karnataka. For various government services. Contact: 081 2500 1111.

Government of Karnataka. For various government services. Contact: 081 2500 1111.

Government of Karnataka. For various government services. Contact: 081 2500 1111.

Equitas Formerly known as Equitas Finance Ltd. For various financial services. Contact: 081 2500 1111.

Government of Karnataka. For various government services. Contact: 081 2500 1111.

Karnataka Industrial Areas Development Board. For various industrial development services. Contact: 081 2500 1111.

Government of Karnataka. For various government services. Contact: 081 2500 1111.