

राजस्थान सरकार  
कार्यालय सहायक खनि अभियन्ता, खान एवं भू-विज्ञान विभाग, रूपवास जिला भरतपुर।  
क्रमांक सखअ/रूप/भरत/सीसी/निलामी/2022/SP-1 दिनांक :18.02.2022

श्रीमान उपवन सरंक्षक  
जिला भरतपुर।

विषय :- Diversion of 398.0085 ha of forest land in favour of DMG. Rajasthan in Pahadpur Block A & B mining and generation of employment and earning of revenue for Government in Bharatpur District in the State of Rajasthan (FP/Rj/MIN/125714/2021)

प्रसंग :- कार्यालय उपवन सरंक्षक भरतपुर का पत्रांक 415 दिनांक 21.01.2022.

महोदय,

उपरोक्त विषयान्तर्गत प्रासंगिक पत्र से जारी डिमांड नोट (एन.पी.वी., सी.ए. एवं अन्य) की राशि 42.66,59,354 रुपये को केम्पा फण्ड के खाता संख्या 1508558125714666 में दिनांक 17.02.2022 को हस्तान्तरित/जमा की जा चुकी है। एम.ओ.इ.एफ. एवं सी.सी. द्वारा बंशीपहाड़पुर वन क्षेत्र के डायवर्जन की जारी सैद्धांतिक स्वीकृति की शर्त संख्या 1 से 29 की पालना रिपोर्ट तैयार कर अग्रिम कार्यवाही हेतु प्रेषित है।

सलग्न: उपरोक्तानुसार।

1. ECS Slip Details (Annex. 1)
2. Undertakings (Annex. 2 To 21)

भवदीय

(पिकराव सिंह)

सहायक खनि अभियन्ता  
रूपवास


दिनांक :18.02.2022

समसंख्यक/ SP-2 - SP-7

प्रतिलिपि :- निम्नलिखित को सूचनार्थ एवं आवश्यक कार्यवाही हेतु प्रेषित है:-

1. श्रीमान निदेशक खान एवं भू विज्ञान विभाग उदयपुर
2. श्रीमान जिला कलक्टर, भरतपुर
3. श्रीमान. प्रधान मुख्य वनरक्षक, (हॉफ) अरण्य भवन, राजस्थान जयपुर
4. श्रीमान. अति. प्रधान मुख्य वन सरंक्षक, वन सुरक्षा एवं नोडल अधिकारी एफ.सी.एस जयपुर राजस्थान
5. श्रीमान अतिरिक्त निदेशक खान एवं भू विज्ञान विभाग कोटा
6. श्रीमान अधीक्षण खनि अभियन्ता भरतपुर/जयपुर


21/02/2022



सहायक खनि अभियन्ता  
रूपवास  
केम्पा-जयपुर


REPORT TO STAGE -I FOREST CLEARANCE CONDITION 398.0085 HACTARE FOREST  
LAND IN PAHARPUR BLOCK A & B VILLAGE PAHARPUR TEHSIL ROOPWAS  
DISTRICT BHARATPUR (RAJASTHAN)

MOEFCC'S Letter No. – Letter No. – 8-14/2021\_FC Dated 11.06.2021

S.NO.	CONDITION	COMPLIANCE
(i)	Legal Status of the diverted forest land shall remain unchanged;	Legal Status of the diverted forest land will remain unchanged. the land in Revenue record is forest land only
(ii)	Compensatory Afforestation shall be raised over equal area in identified land bank which has been created out of transfer of non-forest land to Forest department in the past, and has been earmarked by the state government for utilizing against compensatory Afforestation. Since the area identified cannot accommodate plants @1000 plants/ha., therefore the remaining plants will be planted over identified degraded forest land as per the prescription of approved working plan, with provisions for 10 years maintenance. The Compensatory Afforestation shall be raised within three years from the date of stage-II approval and maintained for 10 years thereafter by the State Forest department at the cost of the user agency.	Non forest land 1775.97 ha allotted for compensatory afforestation in kankachal area by The Collector Bharatpur order dated on 18.03.2021 , DMG has deposited an amount of Rs. 42,66,59,354/- towards the cost of NPV /CA/WLMP /safety zone in CAMPA Account number 1508558125714666 dated 17.02.2022 . Copy of Challan is enclosed as Annexure I
(iii)	A detailed cluster Mining Plan will be submitted prior to handover of forestland which will incorporate the scope of common green infrastructure for all sub-leases to optimize resources and minimize ecological impact, Necessary details of mining will be given, including total mining leases in the cluster, area and location of each mining lease, the strip around the mining leases to be used as safety zone, entry and exit points of mining lease and transportation of mined material, the area meant for stocking of mined material, the areas for dumping overburden, area left out of mining operations for reasons of slope, soil and water conservation etc. along with appropriate mitigative measures for the conservation of forest area and wild life	undertaking has been submitted to this effect  Annexure - 20  

पहायक खनि अभियन्ता  
खान एवं भू विज्ञान विभाग  
रूपवास जिला भरतपुर


(iv)	The state government shall ensure that the environment and water management measures to be adopted during mining and mine reclamation as per the approved mining plan are undertaken in a timely manner, and included in the annual compliance report;	Mining activities including environment of water management measure to be adopted and mine reclamation will under taken in a time bound manner as per approved mine plan and details will be submitted in annual compliance report
(v)	Since the area is highly refractory and the rainfall is also low, to ensure successful plantation in the safety zone and at other designated places, the plantations in and around the proposed area should be carried out under the supervision of expert institutions, like AFRI, jodhpur.	Plantation is to be done as per approved mining plan and also under the supervision of expert institution
(vi)	The mining lease period will be coterminous with the provisions contained in sub-section (2) of section 8A of mines and minerals (Development and regulation) Amendment Act, 2015 i.e. 50 years. In view of the user agency's submission of expected life span of 21 Years, however, the status will be reviewed by the FAC after 20 years to consider remaining availability of sandstone in the proposed forest diversion area and further protective/reclamation measures to be taken.	Mining Lease period is 50 years as per rules of RMMCR 2017 & MMDR Act 2015. Life of mine is depending on exploration. Life of mine is 50 years
(vii)	In order to address the issue of probable man-animal conflict that may arise in the area due to proximity of Bandh Baretha Wild life sanctuary and because the area is semi-arid suitable Integrated Wild Life Management Plan for the sanctuary area in 500m width on the periphery of the sanctuary towards Blocks A and B, Including development of the buffer area and establishment of a wildlife rescue centre at a suitable location, shall be prepared and implemented at the cost of user agency.	Wildlife management plan has been prepared and approved by the wildlife chief warden jaipur DMG has deposited an amount of Rs. 42,66,59,354/- towards the cost of NPV /CA/WLMP /safety zone in CAMPA Account number 1508558125714666 dated 17.02.2022 . Copy of Challan is enclosed as Annexure I
(viii)	a. The water streams in the diverted forest land shall be protected as per the standard conditions in the forest (conservation) guidelines; the state government shall ensure that soil and moisture conservation activities are undertaken on the banks of these water streams by the user Agency, along with mining operations, to sustain water flow in the streams.	The water streams in the diverted forest land will be protected as per the standard conditions in the forest (conservation) guidelines.

  
 सहायक खनि अभियन्ता  
 खान एवं भू-विज्ञान विभाग  
 रूपवास जिला-भरतपुर


	b. Small naalas/anicuts in Bansi pahadpur A and B blocks can be used as garland drains to provide/recharge water into Bandh baretha Dam. Village pond of bansi pahadpur village should be conserved by the user agency. All natural/man-made existing water bodies shall be conserved and protected by user agency and no hindrance shall be caused to obstruct flow of water in such water bodies.	Garland drains may be made in future if required
(ix)	As the bansi paharpur area has been subjected to open cast mining for several decades and land degradation is a major issue (refer wasteland Atlas of India 2019 and desertification Atlas of India 2016) at least 10 per cent of the district mineral foundation trust fund should be used for tree plantation on suitable sites, e.g. road side, around water bodies, etc. in the district (first preference in Bansi Paharpur area) during the lease period under the supervision of State forest department.	Plantation is to be done in nearby Area as per Norms
(x)	User Agency will obtain permission for felling of trees as per applicable court orders/ Forest Act/Rules/Guidelines.	User agency will obtain permission for felling of trees as applicable laws
(xi)	The District Task Force on illegal mining shall meet at lease once in three months and review that adequate actions has been taken to prevent illegal mining on lands outside the approved mining leases in the Banshi pahadpur area.	District task force is constituted under chairmanship of district collector & meeting will be held every quarter
(xii)	The state govt. shall re-confirm that the present proposal does not contain any other active mining lease.	Some parts of two leases falls in the area
(xiii)	The user agency shall transfer online, the net present value (NPV) of the forest land being diverted under this proposal, as per the orders of the Hon'ble supreme court of india dated 28.03.2008, 24.04.2008 and 09.05.2008 in writ petition (Civil) No. 202/1995 and the guidelines issued by this Ministry vide its letter no. 5-3/2007-FC dated 05.02.2009. The requisite funds shall be transferred through online portal into Ad-hoc CAMPA account of the state concerned;	User agency has deposited an amount of Rs. 42,66,59,354/- towards the cost of NPV /CA/WLMP /safety zone in CAMPA Account number 1508558125714666 dated 17.02.2022 . Copy of Challan is enclosed as Annexure I
(xiv)	At the time of payment of the net present value (NPV) at the then prevailing rate, the user agency shall furnish an undertaking to pay the additional amount of NPV, if so determined, as per the final decision of the Hon'ble Supreme Court of India;	User agency is agreed

सहायक खनि अभियन्ता  
खान एवं भू-विज्ञान विभाग  
रूपवास जिला-भरतपुर


(xv)	The land identified for raising compensatory afforestation shall be notified as RF/PF prior to stage II approval if not already done. A copy of the original notification declaring the said land as RF/PF will be submitted by the stage govt. prior to the stage-II approval	Non forest land 1775.97 ha allotted for compensatory afforestation in kankachal area by The Collector Bharatpur order dated on 18.03.2021 .
(xvi)	The user agency shall transfer the cost of raising and maintaining the compensatory afforestation at the current wage rate in consultation with state forest department in CAMPA account of the concerned State Through online portal. The scheme may include appropriate provision for anticipated cost increase for works scheduled for subsequent years;	DMG has deposited an amount of Rs. 42,66,59,354/- towards the cost of NPV /CA/WLMP /safety zone in CAMPA Account number 1508558125714666 dated 17.02.2022 . Copy of Challan is enclosed as Annexure I
(xvii)	All the funds received from the user agency under the project shall be deposited in CAMPA account through e-portal ( <a href="https://parivesh.nic.in/">https://parivesh.nic.in/</a> ). Amount deposited through other mode will not be accepted as compliance of the Stage-I clearance.	DMG has deposited an amount of Rs. 42,66,59,354/- towards the cost of NPV /CA/WLMP /safety zone in CAMPA Account number 1508558125714666 dated 17.02.2022 . Copy of Challan is enclosed as Annexure I
(xviii)	The compliance report shall be uploaded on e-portal ( <a href="https://parivesh.nic.in/">https://parivesh.nic.in/</a> )	agreed
(xix)	The User Agency shall obtain the environment clearance as per the provision of the Environmental (Protection) Act 1986 if required	DMG has been applied for Cluster Environment clearance
(xx)	The complete compliance of the FRA, 2006 shall be ensured by way of prescribed certificate from the concerned District collector;	Settlement of right were completed and NOC with regards to this has been issued under scheduled tribes and traditional forest dwellers (Recognition of forest rights) Act 2006 in prescribed format by the Collector Bharatpur on 19.03.2021
(xxi)	No labour camp shall be established on the forest land and the user agency shall provide fuels preferably alternate fuels to the laboures and the staff working at the site so as to avoid any damaged and pressure on the nearby forest areas;	Labourers are available in nearby villages so no need of separate labour camps.

  
 महायक खनि अधिपना  
 खाण एवं भू-विज्ञान विभाग  
 रूपवास जिला-भरतपुर

(xv)	The land identified for raising compensatory afforestation shall be notified as RF/PF prior to stage II approval if not already done. A copy of the original notification declaring the said land as RF/PF will be submitted by the stage govt. prior to the stage-II approval	Non forest land 1775.97 ha allotted for compensatory afforestation in kankachal area by The Collector Bharatpur order dated on 18.03.2021 ,
(xvi)	The user agency shall transfer the cost of raising and maintaining the compensatory afforestation at the current wage rate in consultation with state forest department in CAMPA account of the concerned State Through online portal. The scheme may include appropriate provision for anticipated cost increase for works scheduled for subsequent years;	DMG has deposited an amount of Rs. 42,66,59,354/- towards the cost of NPV /CA/WLMP /safety zone in CAMPA Account number 1508558125714666 dated 17.02.2022 . Copy of Challan is enclosed as Annexure I
(xvii)	All the funds received from the user agency under the project shall be deposited in CAMPA account through e-portal ( <a href="https://parivesh.nic.in/">https://parivesh.nic.in/</a> ). Amount deposited through other mode will not be accepted as compliance of the Stage-I clearance.	DMG has deposited an amount of Rs. 42,66,59,354/- towards the cost of NPV /CA/WLMP /safety zone in CAMPA Account number 1508558125714666 dated 17.02.2022 . Copy of Challan is enclosed as Annexure I
(xviii)	The compliance report shall be uploaded on e-portal ( <a href="https://parivesh.nic.in/">https://parivesh.nic.in/</a> )	agreed
(xix)	The User Agency shall obtain the environment clearance as per the provision of the Environmental (Protection) Act 1986 if required	DMG has been applied for Cluster Environment clearance
(xx)	The complete compliance of the FRA, 2006 shall be ensured by way of prescribed certificate from the concerned District collector;	Settlement of right were completed and NOC with regards to this has been issued under scheduled tribes and traditional forest dwellers (Recognition of forest rights) Act 2006 in prescribed format by the Collector Bharatpur on 19.03.2021
(xxi)	No labour camp shall be established on the forest land and the user agency shall provide fuels preferably alternate fuels to the laboures and the staff working at the site so as to avoid any damaged and pressure on the nearby forest areas;	Labourers are available in nearby villages so no need of separate labour camps.

  
 महायक खनि अभियन्ता  
 खान एवं भू-विज्ञान विभाग  
 रूपवास जिला- भरतपुर

(xxii)	The boundary of the diverted forest land, mining lease and safety zone, as applicable, shall be demarcated on ground at the project cost, by erecting four feet high reinforced cement concrete pillars, each inscribed with its serial number, distance from pillar to pillar and GPS co-ordinates;	Before starting of working Boundary Pillar to be established in mining leases
(xxiii)	The forest land proposed to be diverted shall under no circumstances be transferred to any other agency, department or person without prior approval of the central government;	The transfer of mining lease in diverted land will only be made after prior approval of central government
(xxiv)	No damage to the flora and fauna of the adjoining area shall be caused;	User agency is agreed ANNEXURE - VII
(xxv)	The user agency will ensure that the tree felling will be done only when it is unavoidable and that too under strict supervision of the state forest department;	User agency is agreed ANNEXURE - VII
(xxvi)	The user agency shall undertake mining in a phased manner after taking due care for reclamation of the mined over area. The concurrent reclamation plan as per the approved mining plan shall be executed by the user agency from the very first year, and an annual report on implementation thereof shall be submitted to the nodal officer, Forest (conservation) Act, 1980, in the concerned state government and the concerned integrated regional office of the ministry. IF it is found from the annual report that the activities indicated in the concurrent reclamation plan are not being executed by the user agency, the nodal officer or the concern Dy. Director General (Central) may direct that the mining activities shall remain suspended till such time, reclamation activities are satisfactorily executed;	User agency is agreed & Mining will be done in a phased manner after taking due care for reclamation of the mined over area. ANNEXURE - VII
(xxvii)	Violation of any of these condition will amount to violation of forest (conservation) Act, 1980 and action would be taken as prescribed in para 1.21 of chapter I of the handbook of comprehensive guidelines of Forest (conservation) act, 1980 as issued by this Ministry's letter No. 5-2/2017-FC dated 28.03.2019	User agency is agreed ANNEXURE - VII
(xxviii)	The user agency shall submit the annual self-compliance report of the above stated conditions to the state government, concerned integrated regional office and to this ministry by the end of march every year regularly; and	User agency is agreed ANNEXURE - VII

  
 महायक खनि अभियन्ता  
 खान एवं भू-विज्ञान विभाग  
 रूपवास जिला, भरतपुर

(XXIX) The user agency shall comply the provisions of all acts, rules, regulations, guidelines, Hon'ble court order (s) and NCT order (s) pertaining to this project, if any, for the time being in force, as applicable to the project.

User agency is agreed

Yours Faithfully

  
(Pink Rad Singh)

Assistant Mining Engineer

Roopwar, H.P.

**सहायक खनि अविद्यता**  
**जान गरी भू-विज्ञान विभाग**  
**कानपुर जिले, भारत**

Page No. 12/12

Information Centre, Rajasthan State Library, Jaipur, India

ANNEXURE-I

**ECS Slip Details**

DDO Name	: 848(Director & F. A. Mines and Geology Department, Udaipur)	Month / Year	: February / 2022
Bill Name	: PD 7019	Bill No - Date	: 16/02/2022
Cash Amount	: 426659354.00	Gross Amount	: 426659354.00
Value Date (Process Date)	: 17/02/2022	TV NO.	: 61307
Soft Copy No	: EPV/80114001586201093202202171090	TV Date	: 17/02/2022



**PayManager**

Online Bill Preparation

FINANCE DEPARTMENT

Integrated Financial Management System  
GOVERNMENT OF RAJASTHAN



Home LoginID:84838 Year:2021-2022

OfficeName:DIRECTOR, MINES & GEOLOGY

DEPARTMENT,RAJASTHAN,UDAIPUR(848)

Master Bill Processing Authorization Reports Other Bill Employee Corner System Admin Help Logout

**BILL STATUS**

Month: February Year: 2022 Bill Name: PD 7019 Bill No: 311-16/02/2022-2021

S.No.	Soft Copy No.	File Generation Date	Bank Download Date	Bank Feedback
1	EPV80114001586201093202202171090	17/02/2022	17/02/2022	Pass



pay Merganser  
LENS

ANNE NURE		Gross Amt
Name of Bank		Net Amt
Name of Branch		
IFMS Code/MICR Code		
Bank Acc. No.		
Another No. (Reference No.)		
UNION BANK OF INDIA CDRI COMPLEX NEW DELHI		11
UNIND0007100		16/02/2022
1500558125714668		JD1A01044D
000		NA
Deduction Amount : 0.00		
Net Amount : 420050304.00		
Amount in Words : FORTY TWO CRORE SIX LAKH FIFTY NINE THOUSAND THREE HUNDRED FIFTY FOUR ONLY		

Government of Rajasthan  
Office of the assistant Mining Engineer, Department of Mines & Geoogy ,  
Roopwas District Bharatpur

Phone

Email -ame.roopwas@rajasthan.gov.in

### Undertaking

This is to certify that, User Agency (Department of Mines & Geology), undertake to ensure that the legal status of the diverted forest land shall remain unchanged during implementation of the project. This is in connection of the fulfillment of the condition No. (i) of the Stage -I Clearance for diversion of 398.0085 ha forest land in Banshi Paharpur Block A & B tehsil Roopwas District Bharatpur .

(Pink Singh)

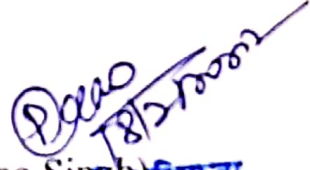
सहायक खनि अभियन्ता  
खान एवं भू-विज्ञान विभाग  
रोपवास जिला-भरतपुर

Roopwas , Bharatpur

Government of Rajasthan  
Office of the assistant Mining Engineer, Department of Mines & Geology ,  
Roopwas District Bharatpur  
Phone Email - ame.roopwas@rajasthan.gov.in

### Undertaking

This is to certify that, User Agency (Department of Mines & Geology), undertake to ensure that the environment and water management measures to be adopted during mining and mine reclamation as per the approved mining plan are undertaken in a timely manner, and included in the annual compliance report . This is in connection of the fulfillment of the condition No. (iv) of the Stage -I Clearance for diversion of 398.0085 ha forest land in Banshi Paharpur Block A & B tehsil Roopwas District Bharatpur .

  
(Pink Rao Singh)  
महायक एवं अधिपति  
मान एवं भू-विज्ञान विभाग  
रूपवास जिला, भारतपुर  
Assistant Mining Engineer  
Roopwas , Bharatpur

Annexure - 4

Government of Rajasthan  
Office of the assistant Mining Engineer, Department of Mines & Geoogy ,  
Roopwas District Bharatpur  
Phone Email - ame.roopwas@rajasthan.gov.in

### Undertaking

This is to certify that, User Agency (Department of Mines & Geology), undertake to ensure that Plantation is to be done as per approved mining plan and also under the supervision of expert institutions. This is in connection of the fulfillment of the condition No. (v) of the Stage -I Clearance for diversion of 398.0085 ha forest land in Banshi Paharpur Block A & B tehsil Roopwas District Bharatpur .

(Pink Rao Singh)

महायक खनि अभियन्ता  
खनि एवं भू-विज्ञान विभाग  
Roopwas , Bharatpur

Government of Rajasthan  
Office of the assistant Mining Engineer, Department of Mines & Geoogy ,  
Roopwas District Bharatpur  
Phone \_\_\_\_\_ Email –[ame.roopwas@rajasthan.gov.in](mailto:ame.roopwas@rajasthan.gov.in)

### Undertaking

This is to certify that, User Agency (Department of Mines & Geology), undertake that the mining lease period will be coterminous with the provisions contained in sub-section (2) of section 8A of mines and minerals (Development and regulation) Amendment Act, 2015 i.e. 50 years., As per rules of RMMCR 2017 and MMDR Act 2015 lease period prescribed is 50 years and the life of mine mentioned in the cluster mining plan is calculated on the basis of Proved, Probable & Possible reserves estimated by department and peak production capacity of the all mining leases falling in this cluster. The life of mine is calculated on the basis of reserves is  $= (\text{Total mineable Reserve ( Proved + Probable) } / \text{ Av Annual Production in tons } = (817892823.46/40000000) = 21 \text{ years.}$  In this context, it is submitted that estimation on the basis of current topography survey and the same may increase or decrease during actual mining of mineral/excavation. The final estimation of the reserves can't be calculated at this stage, it will be estimated at the conceptual stage only. It is submitted that the desired production capacity is the peak production capacity, when the all the mining leases in this cluster achieve the peak production but generally, it is not possible to achieve targeted capacity because it depends on machineries deployed in the leases & market demands & many other factors & accordingly to MMDR amendment ordinance 2015 and RMMCR, 2017, the mining leases are to be granted for a period of 50 years. So, the period of mining leases for 50 years needs to be considered. This is in connection of the fulfillment of the condition No. (vi) of the Stage –I Clearance for diversion of 398.0085 ha forest land in Banshi Paharpur Block A & B tehsil Roopwas District Bharatpur .


(Pink Rao Singh)

सहायक खनि अभियन्ता  
आन एवं भू विज्ञान विभाग  
Roopwas, Bharatpur

Government of Rajasthan  
Office of the assistant Mining Engineer, Department of Mines & Geology,  
Roopwas District Bharatpur  
Phone \_\_\_\_\_ Email - ame.roopwas@rajasthan.gov.in

### Undertaking


This is to certify that, User Agency (Department of Mines & Geology), undertake that, The water streams in the diverted forest land shall be protected as per the standard conditions in the forest (conservation) guidelines; the state government shall ensure that soil and moisture conservation activities are undertaken on the banks of these water streams by the user Agency, along with mining operations, to sustain water flow in the streams and Small naalas/anlicuts in Bansipahar A and B blocks can be used as garland drains to provide/recharge water into Bandh baretha Dam. Village pond of bansipahar village should be conserved by the user agency. All natural/man-made existing water bodies shall be conserved and protected by user agency and no hindrance shall be caused to obstruct flow of water in such water bodies. This is in connection of the fulfillment of the condition No. (viii) of the Stage -I Clearance for diversion of 398.0085 ha forest land in Bansipahar Block A & B tehsil Roopwas District Bharatpur.

  
(Pink Rao Singh)  
महायक खनि अभियन्ता  
Assistant Mining Engineer  
रूपवास जिल., भारतपुर  
Roopwas, Bharatpur

Government of Rajasthan  
Office of the Assistant Mining Engineer, Department of Mines & Geology,  
Roopwas District Bharatpur  
Phone \_\_\_\_\_ Email - [amc.roopwas@rajasthan.gov.in](mailto:amc.roopwas@rajasthan.gov.in)

### Undertaking

This is to certify that, User Agency (Department of Mines & Geology), undertake that, User Agency will obtain permission for felling of trees as per applicable court orders/ Forest Act/Rules/Guidelines. This is in connection of the fulfillment of the condition No. (x) of the Stage -I Clearance for diversion of 398.0085 ha forest land in Banshi Paharpur Block A & B tehsil Roopwas District Bharatpur



  
(~~Assistant Mining Engineer~~)  
उप सहाय्यक अ-खनन विभाग  
Assistant Mining Engineer

Roopwas, Bharatpur

Government of Rajasthan  
Office of the Assistant Mining Engineer, Department of Mines & Geology,  
Roopwas District Bharatpur  
Phone \_\_\_\_\_ Email - ame.roopwas@rajasthan.gov.in

### Undertaking


This is to certify that, User Agency (Department of Mines & Geology), undertake to deposit the additional amount of the NPV of the diverted forest land if any, becoming due after finalization of the case by the Hon'ble Supreme Court of India. This is in connection of the fulfillment of the condition No. (xiv) of the Stage -I Clearance for diversion of 298.0083 ha forest land in Banshi Paharpur Block A & B taluk Roopwas District Bharatpur.

  
(Pink   
Assistant Mining Engineer  
Roopwas, Bharatpur

Government of Rajasthan  
Office of the assistant Mining Engineer, Department of Mines & Geology ,  
Roopwas District Bharatpur  
Phone Email -ame.roopwas@rajasthan.gov.in

### Undertaking

This is to certify that, User Agency (Department of Mines & Geology), undertake that all the compliance reports will be uploaded on e-portal (<https://parivesh.nic.in/>). This is in connection of the fulfillment of the condition No. (xviii) of the Stage -I Clearance for diversion of 398.0085 ha forest land in Banshi Paharpur Block A & B tehsil Roopwas District Bharatpur .

  
(Pink Rao Singh)  
महाराष्ट्र के अखिल भारतीय  
जन एवं भू-विज्ञान विभाग  
असिस्टन्ट मिनिंग इंजीनियर  
Roopwas , Bharatpur

Government of Rajasthan  
Office of the assistant Mining Engineer, Department of Mines & Geology ,  
Roopwas District Bharatpur

Phone \_\_\_\_\_ Email -ame.roopwas@rajasthan.gov.in

### Undertaking

This is to certify that, User Agency (Department of Mines & Geology), undertake that, No labour camp shall be established on the forest land and the user agency shall provide fuels preferably alternate fuels to the laboures and the staff working at the site so as to avoid any damaged and pressure on the nearby forest areas. This is in connection of the fulfillment of the condition No. (xxi) of the Stage -I Clearance for diversion of 398.0085 ha forest land in Banshi Paharpur Block A & B tehsil Roopwas District Bharatpur.



(Pink Rao) (PINK RAO) (PINK RAO)  
आन एवं भू-विज्ञान विभाग  
Assistant Mining Engineer


Roopwas , Bharatpur

Annexure-11

Government of Rajasthan  
Office of the assistant Mining Engineer, Department of Mines & Geology ,  
Roopwas District Bharatpur  
Phone Email -ame.roopwas@rajasthan.gov.in

### Undertaking


This is to certify that, User Agency (Department of Mines & Geology), undertake that, The boundary of the diverted forest land, mining lease and safety zone, as applicable, shall be demarcated on ground at the project cost, by erecting four feet high reinforced cement concrete pillars, each inscribed with its serial number, distance from pillar to pillar and GPS co-ordinates. This is in connection of the fulfillment of the condition No. (xxii) of the Stage -I Clearance for diversion of 398.0085 ha forest land in Banshi Paharpur Block A & B tehsil Roopwas District Bharatpur .

  
महायन्त्र विभाग  
(Pankaj Singh) निभाय  
रूपवास जिला-भरतपुर  
Assistant Mining Engineer  
Roopwas , Bharatpur

Government of Rajasthan  
Office of the assistant Mining Engineer, Department of Mines & Geology ,  
Roopwas District Bharatpur  
Phone Email -ame.roopwas@rajasthan.gov.in

### Undertaking

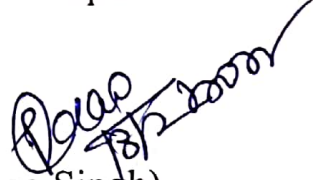
This is to certify that, User Agency (Department of Mines & Geology), undertake that, The forest land proposed to be diverted shall under no circumstances be transferred to any other agency, department or person without prior approval of the central government. This is in connection of the fulfillment of the condition No. (xxiii) of the Stage -I Clearance for diversion of 398.0085 ha forest land in Banshi Paharpur Block A & B tehsil Roopwas District Bharatpur .

  
(Pink Rao Singh)  
महसयक खनि अधियना  
Assistant Mining Engineer  
रूपवास जिला-भारतपुर  
Roopwas , Bharatpur

Government of Rajasthan  
Office of the assistant Mining Engineer, Department of Mines & Geology ,  
Roopwas District Bharatpur  
Phone Email -ame.roopwas@rajasthan.gov.in

### Undertaking


This is to certify that, User Agency (Department of Mines & Geology), undertake that No damage to the flora and fauna of the adjoining area shall be caused. This is in connection of the fulfillment of the condition No. (xxiv) of the Stage -I Clearance for diversion of 398.0085 ha forest land in Banshi Paharpur Block A & B tehsil Roopwas District Bharatpur .

  
(Pink Rao Singh)  
महोदय, खनि अभियन्ता  
खान. एवं भू-विज्ञान विभाग  
रूपवास जिला, -भरतपुर  
Assistant Mining Engineer  
Roopwas , Bharatpur

Government of Rajasthan  
Office of the assistant Mining Engineer, Department of Mines & Geology ,  
Roopwas District Bharatpur  
Phone Email -ame.roopwas@rajasthan.gov.in

### Undertaking

This is to certify that, User Agency (Department of Mines & Geology), undertake to ensure that the tree felling will be done only when it is unavoidable and that too under strict supervision of the state forest department. This is in connection of the fulfillment of the condition No. (xxv) of the Stage -I Clearance for diversion of 398.0085 ha forest land in Banshi Paharpur Block A & B tehsil Roopwas District Bharatpur .

  
(Pink Rao Singh)  
असिस्टन्ट माइनिंग इंजीनियर  
अन एवं भू-विज्ञान विभाग  
Assistant Mining Engineer  
Roopwas , Bharatpur

Annexure - 15

Government of Rajasthan  
Office of the Assistant Mining Engineer, Department of Mines & Geology,  
Roopwas District Bharatpur  
Phone \_\_\_\_\_ Email - ame.roopwas@rajasthan.gov.in

### Undertaking

This is to certify that, User Agency (Department of Mines & Geology), undertake to ensure that the mining operation is being done in a phased manner as per approved mining plan after taking due care for reclamation over the mined over area as per approved mine closure plan and annual report on implementation thereof shall be submitted to Nodal officer, Forest (conservation) Act, 1980 in the concerned state government and the concerned regional office of the ministry.

This is in connection of the fulfillment of the condition No. (xxvi) of the Stage -I Clearance for diversion of 398.0085 ha forest land in Banshi Paharpur Block A & B tehsil Roopwas District Bharatpur.

  
(Pink Rao Singh)


Assistant Mining Engineer

Roopwas, Bharatpur

Government of Rajasthan  
Office of the assistant Mining Engineer, Department of Mines & Geology ,  
Roopwas District Bharatpur  
Phone Email - ame.roopwas@rajasthan.gov.in

### Undertaking

This is to certify that, User Agency (Department of Mines & Geology), undertake that Violation of any of these condition will amount to violation of forest (conservation) Act, 1980 and action would be taken as prescribed in para 1.21 of chapter 1 of the handbook of comprehensive guidelines of Forest (conservation) act, 1980 as issued by this Ministry's letter No. 5-2/2017-FC dated 28.03.2019. This is in connection of the fulfillment of the condition No. (xxvii) of the Stage -I Clearance for diversion of 398.0085 ha forest land in Banshi Paharpur Block A & B tehsil Roopwas District Bharatpur .

  
(Pink Rao Singh)  
खान एवं भू-विज्ञान विभाग  
Assistant Mining Engineer  
रोपवास, बरतपुर  
Roopwas , Bharatpur

Page No. 1/1

Government of Rajasthan  
Office of the assistant Mining Engineer, Department of Mines & Geology,  
Roopwas District Bharatpur

Phone \_\_\_\_\_

Email [ame.roopwas@rajasthan.gov.in](mailto:ame.roopwas@rajasthan.gov.in)

### Undertaking

This is to certify that, User Agency (Department of Mines & Geology), undertake to submit the annual self-compliance report in respect of the condition of stage-I clearance to the state government, concerned integrated regional office and to this ministry by the end of march every year regularly This is in connection of the fulfillment of the condition No. (xxviii) of the Stage -I Clearance for diversion of 398.0085 ha forest land in Banshi Paharpur Block A & B tehsil Roopwas District Bharatpur .

(Pink Stamp)


Assistant Mining Engineer

Roopwas , Bharatpur

Government of Rajasthan  
Office of the assistant Mining Engineer, Department of Mines & Geoogy ,  
Roopwas District Bharatpur  
Phone Email - ame.roopwas@rajasthan.gov.in

### Undertaking

This is to certify that, User Agency (Department of Mines & Geology), undertake to comply all the provision of the all Acts, Rules , Regulations , Guidelines, Hon'ble Court Order(s) and NGT Order (s) pertaining to this project . if any for the time being in force, as applicable to the project . This is in connection of the fulfillment of the condition No. (xxix) of the Stage -I Clearance for diversion of 398.0085 ha forest land in Banshi Paharpur Block A & B tehsil Roopwas District Bharatpur .

  
(Pink Rao Singh)  
हायवे, जूनि अभियन्ता  
आन गवर्नमेन्ट मिनिंग विभाग  
रोपवास जिला, भरतपुर  
Assistant Mining Engineer  
Roopwas , Bharatpur

**Acknowledgement Slip for TOR application**

monitoring-ec@nic.in <monitoring-ec@nic.in>  
 To: ameroopwasemp@gmail.com  
 Cc: monitoring-ec@nic.in

Thu, Nov 18, 2021 at 3:22 PM

**Acknowledgement Slip for TOR**

This is to acknowledge that the proposal has been successfully uploaded on the portal. The proposal shall be examined by MS of SEIAA to ensure that required information has been submitted. An email will be sent for seeking additional information, if any, within 5 working days. Once verified, an acceptance letter shall be issued to the project proponent.

Following should be mentioned in further correspondence

1. Proposal No. : SIA/RJ/MIN/69242/2021
2. Category of the Proposal : Non-Coal Mining
3. Project/Activity applied for : 1(a) Mining of minerals  
 PHARPUR SANDSTONE CLUSTER MINING PROJECT, Area – 398.0085 Ha. (Forest diverted land) The Cluster Mining area is divided into two Blocks, There is 9 Plots falls in Block A and the area of Block A is 113.6950 Ha. & there is 32 Plots falls in Block B & the area of Block-B is 284.3135 Ha. and Proposed Capacity of Mineral – 4,00,00,000 TPA (ROM) (Sand Stone-28000000 TPA, Sub grade Miner-I-4000000 TPA, Waste – 4000000 TPA and OB- 4000000 TPA) Near Village- Paharpur, Tehsil-Roopwas, District –Bharatpur
4. Name of the proposal : PHARPUR SANDSTONE CLUSTER MINING PROJECT, Area – 398.0085 Ha. (Forest diverted land) The Cluster Mining area is divided into two Blocks, There is 9 Plots falls in Block A and the area of Block A is 113.6950 Ha. & there is 32 Plots falls in Block B & the area of Block-B is 284.3135 Ha. and Proposed Capacity of Mineral – 4,00,00,000 TPA (ROM) (Sand Stone-28000000 TPA, Sub grade Miner-I-4000000 TPA, Waste – 4000000 TPA and OB- 4000000 TPA) Near Village- Paharpur, Tehsil-Roopwas, District –Bharatpur
5. Date of submission for TOR : 18 Nov 2021
6. Name of the Project proponent along with contact details
  - a) Name of the proponent : ASSISTANT MINING ENGINEER ROOPWAS
  - b) Mobile No. : 9460955312
  - c) State : Rajasthan
  - d) District : Bharatpur
  - e) Pincode : 321404

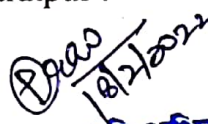
*PCB*  
*(Signature)*

सहायक खनि अभियन्ता  
 खान एवं भू-विज्ञान निभाग,  
 रूपवास जिल.-भरतपुर

Government of Rajasthan  
Office of the assistant Mining Engineer, Department of Mines & Geoogy ,  
Roopwas District Bharatpur  
Phone \_\_\_\_\_ Email –[ame.roopwas@rajasthan.gov.in](mailto:ame.roopwas@rajasthan.gov.in)

### Undertaking

This is to certify that, User Agency (Department of Mines & Geology), undertake to ensure that a detailed cluster Mining Plan will be submitted prior to handover of forestland which will incorporate the scope of common green infrastructure for all sub-leases to optimize resources and minimize ecological impact, Necessary details of mining will be given, including total mining leases in the cluster, area and location of each mining lease, the strip around the mining leases to be used as safety zone, entry and exit points of mining lease and transportation of mined material, the area meant for stocking of mined material, the areas for dumping overburden, area left out of mining operations for reasons of slope, soil and water conservation etc. along with appropriate mitigative measures for the conservation of forest area and wild life. This is in connection of the fulfillment of the condition No. (iii) of the Stage –I Clearance for diversion of 398.0085 ha forest land in Banshi Paharpur Block A & B tehsil Roopwas District Bharatpur .

  
(Pink Rao Singh)  
खान एवं भू-विज्ञान विभाग  
असिस्टन्ट मिनिंग इंजीनियर  
Roopwas , Bharatpur

Government of Rajasthan  
Office of the assistant Mining Engineer, Department of Mines & Geoogy ,  
Roopwas District Bharatpur  
Phone Email -ame.roopwas@rajasthan.gov.in

### Undertaking

This is to certify that, User Agency (Department of Mines & Geology), undertaking as per order No 689 dated 22.02.2022 of Collector Bharatpur to ensure that, as the bansi paharpur area has been subjected to open cast mining for several decades and land degradation is a major issue (refer wasteland Atlas of India 2019 and desertification Atlas of India 2016) at least 10 per cent of the district mineral foundation trust fund should be used for tree plantation on suitable sites, e.g. road side, around water bodies, etc. in the district (first preference in Banshi Paharpur area) during the lease period under the supervision of State forest department. This is in connection of the fulfillment of the condition No. (ix) of the Stage -I Clearance for diversion of 398.0085 ha forest land in Banshi Paharpur Block A & B tehsil Roopwas District Bharatpur .

(Pink Rao Singh)  
महाराष्ट्र राज्य अखिल  
सहायक खनिज अभियंता  
आसत मीनिंग इंजीनियर  
रूपवास जिला, भरतपुर  
Roopwas , Bharatpur